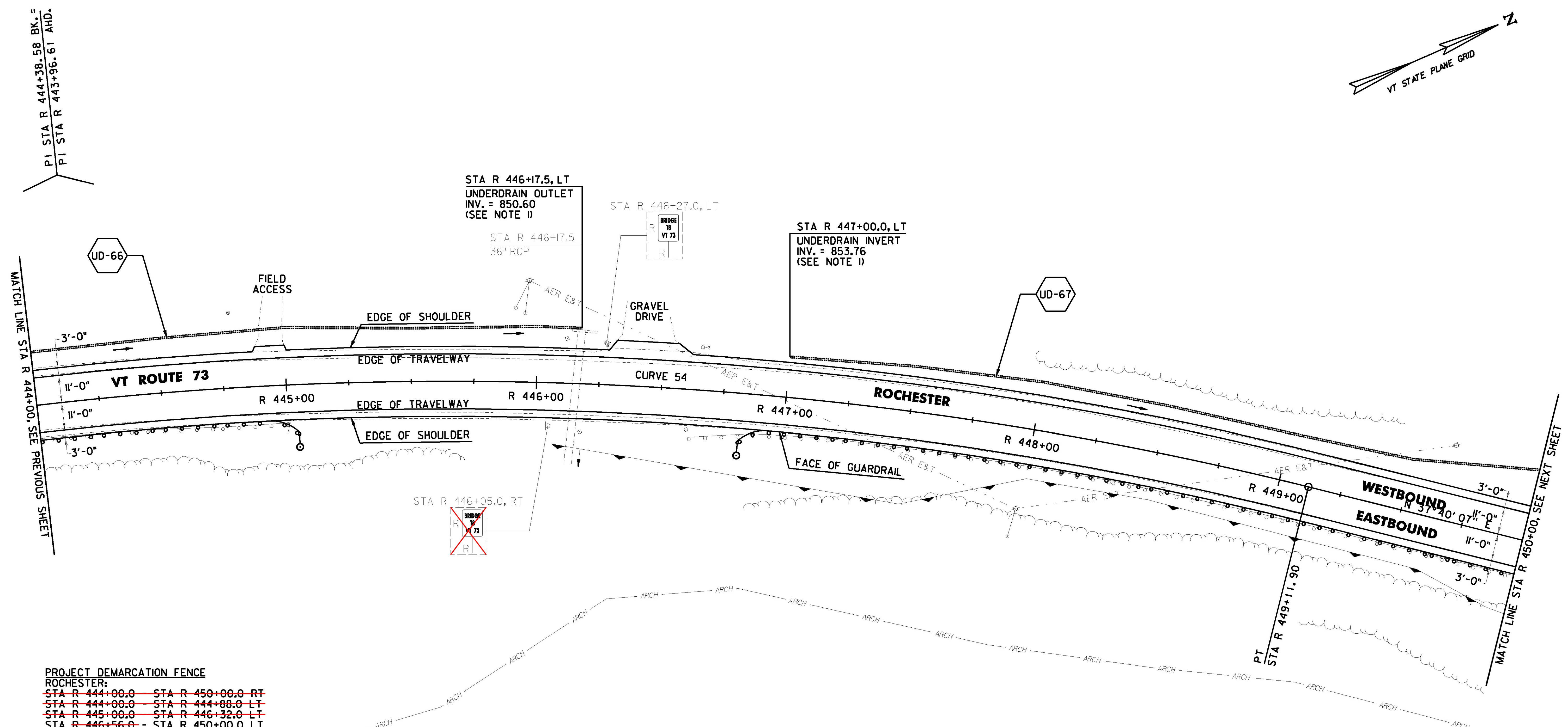
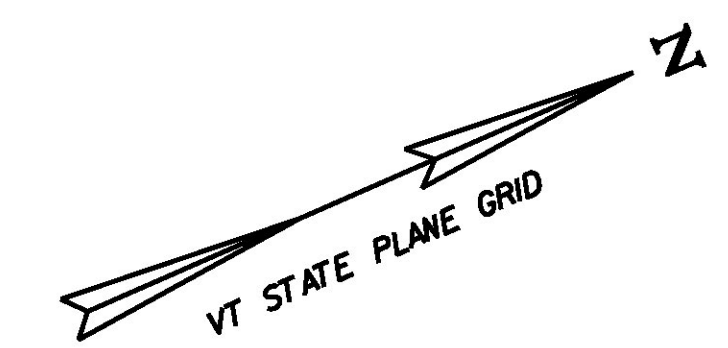


DURABLE 4 INCH WHITE LINE (OPTION ITEM) AND TEMPORARY 4 INCH WHITE LINE, PAINT (ALL LINES WILL INCLUDE EDGE LINE BREAKS AND RADIUS FOR TOWN HIGHWAYS)
 ROCHESTER:
 STA R 444+00.00 - STA R 450+00.00 LT & RT

DURABLE 4 INCH YELLOW LINE (OPTION ITEM) AND TEMPORARY 4 INCH YELLOW LINE, PAINT (ALL LINES WILL INCLUDE C/L BREAKS FOR TOWN HIGHWAYS) S = SOLID, D = DASHED
 ROCHESTER:
 STA R 444+00.00 - STA R 450+00.00 LT C RT
 S - S

REMOVING SIGNS AS SHOWN - 2



PROJECT DEMARCATION FENCE
 ROCHESTER:
~~STA R 444+00.0 - STA R 450+00.0 RT~~
~~STA R 444+00.0 - STA R 444+88.0 LT~~
~~STA R 445+00.0 - STA R 446+32.0 LT~~
~~STA R 446+56.0 - STA R 450+00.0 LT~~

BARRIER FENCE
 ROCHESTER:
~~STA R 444+00.0 - STA R 450+00.0 RT~~

STEEL BEAM GUARDRAIL, GALVANIZED W/ 8 FEET POSTS
 ROCHESTER:
 STA R 444+00.0 - STA R 445+05.0 RT
 STA R 446+81.5 - STA R 450+00.0 RT

ANCHOR FOR STEEL BEAM RAIL
 ROCHESTER:
 STA R 444+96.5 RT
 STA R 446+90.0 RT

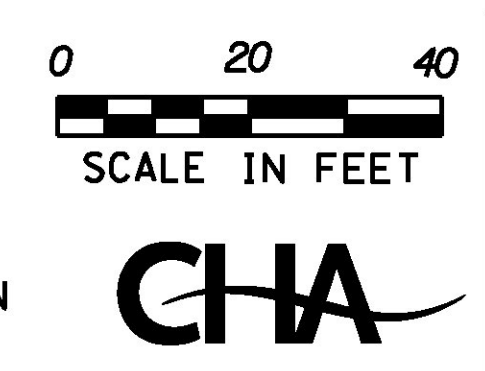
6 INCH UNDERDRAIN PIPE
 ROCHESTER:
 STA R 444+00.0 - STA R 446+17.5 LT
 STA R 447+00.0 - STA R 450+00.0 LT

REMOVAL AND DISPOSAL OF GUARDRAIL
 ROCHESTER:
 STA R 444+00.0 - STA R 445+04.0 RT
 STA R 446+62.0 - STA R 450+00.0 RT

DELINEATOR WITH STEEL POST
 ROCHESTER:
 STA R 445+05.0 RT
 STA R 446+81.5 RT

CURVE 54
 Δ = 39° 53' 22" RT
 D = 4° 02' 06"
 R = 1420.00'
 T = 515.29'
 L = 988.61'
 E = 90.60'
 e = 0.052 FT/FT

SIGN LEGEND
 R = REMOVE
 S = SALVAGE
 N = NEW
 RET = RETAIN
 B-B = BACK TO BACK
 EXISTING = - - - - -
 NEW = _____
 R = RETURN TO TOWN OF ROCHESTER



NOTE:
 1. SEE SHEETS 26 & 27 FOR UNDERDRAIN DETAILS

PROJECT NAME: ROCHESTER	
PROJECT NUMBER: ER STP 0162(21)	
FILE NAME: z13cl76bdr.dgn	PLOT DATE: 1/11/2017
PROJECT LEADER: D. GOZALKOWSKI	DRAWN BY: J. HEALD
DESIGNED BY: J. OLSEN	CHECKED BY: J. SHIELDS
PROJECT LAYOUT SHEET #77	SHEET 109 OF 360