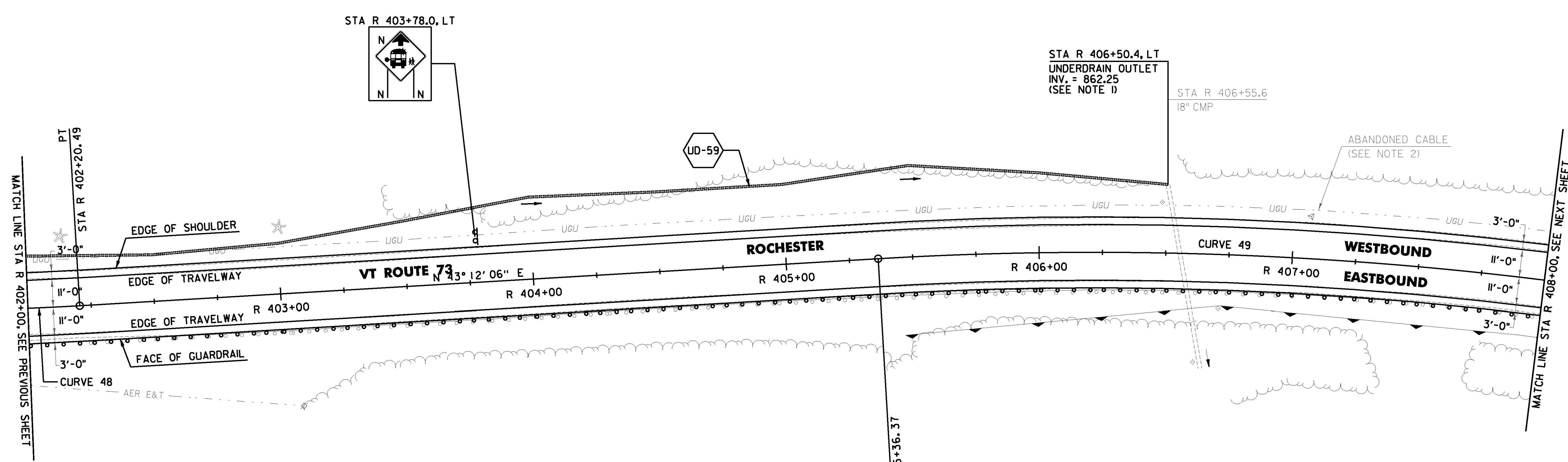
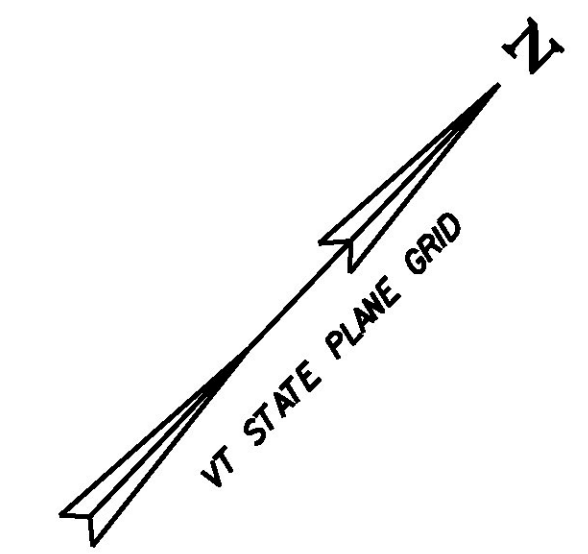


DURABLE 4 INCH WHITE LINE (OPTION ITEM) AND TEMPORARY 4 INCH WHITE LINE, PAINT (ALL LINES WILL INCLUDE EDGE LINE BREAKS AND RADIUS FOR TOWN HIGHWAYS)
 ROCHESTER:
 STA R 402+00.00 - STA R 408+00.00 LT & RT

DURABLE 4 INCH YELLOW LINE (OPTION ITEM) AND TEMPORARY 4 INCH YELLOW LINE, PAINT (ALL LINES WILL INCLUDE C/L BREAKS FOR TOWN HIGHWAYS) S = SOLID, D = DASHED
 ROCHESTER:
 STA R 402+00.00 - STA R 408+00.00 LT & RT
 LT & RT
 S - S



6 INCH UNDERDRAIN PIPE
 ROCHESTER:
 STA R 402+00.0 - STA R 406+50.4 LT

PROJECT DEMARCATION FENCE
 ROCHESTER:
 STA R 402+00.0 - STA R 408+00.0 LT & RT
 R 403+70.0 LT

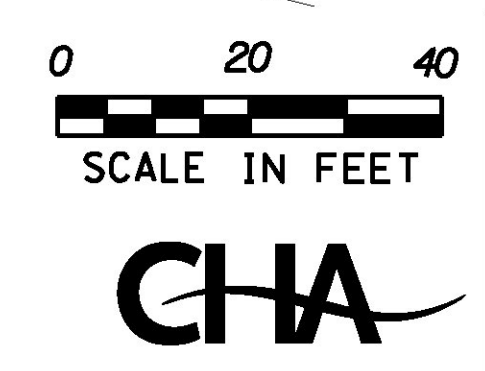
BARRIER FENCE
 ROCHESTER:
 STA R 402+00.0 - STA R 408+00.0 RT

STEEL BEAM GUARDRAIL, GALVANIZED W/ 8 FEET POSTS
 ROCHESTER:
 STA R 402+00.0 - STA R 408+00.0 RT

REMOVAL AND DISPOSAL OF GUARDRAIL
 ROCHESTER:
 STA R 402+00.0 - STA R 408+00.0 RT

CURVE 48
 $\Delta = 22^\circ 34' 02''$ LT
 $D = 5^\circ 37' 02''$
 $R = 1020.00'$
 $T = 203.51'$
 $L = 401.75'$
 $E = 20.10'$
 $e = 0.076$ FT/FT

CURVE 49
 $\Delta = 34^\circ 18' 54''$ RT
 $D = 3^\circ 57' 05''$
 $R = 1450.00'$
 $T = 447.67'$
 $L = 868.42'$
 $E = 67.53'$
 $e = 0.064$ FT/FT



NOTES:

- SEE SHEETS 26 & 27 FOR UNDERDRAIN DETAILS.
- THE CONTRACTOR SHALL CALL DIG SAFE AT 811 TO VERIFY LOCATION OF BURIED ABANDONED CABLE.

PROJECT NAME: ROCHESTER
 PROJECT NUMBER: ER STP 0162(21)

FILE NAME: z13cl76bdr.dgn
 PROJECT LEADER: D. GOZALKOWSKI
 DESIGNED BY: J. OLSEN
 PROJECT LAYOUT SHEET #70

PLOT DATE: 1/11/2017
 DRAWN BY: J. HEALD
 CHECKED BY: J. SHIELDS
 SHEET 102 OF 360