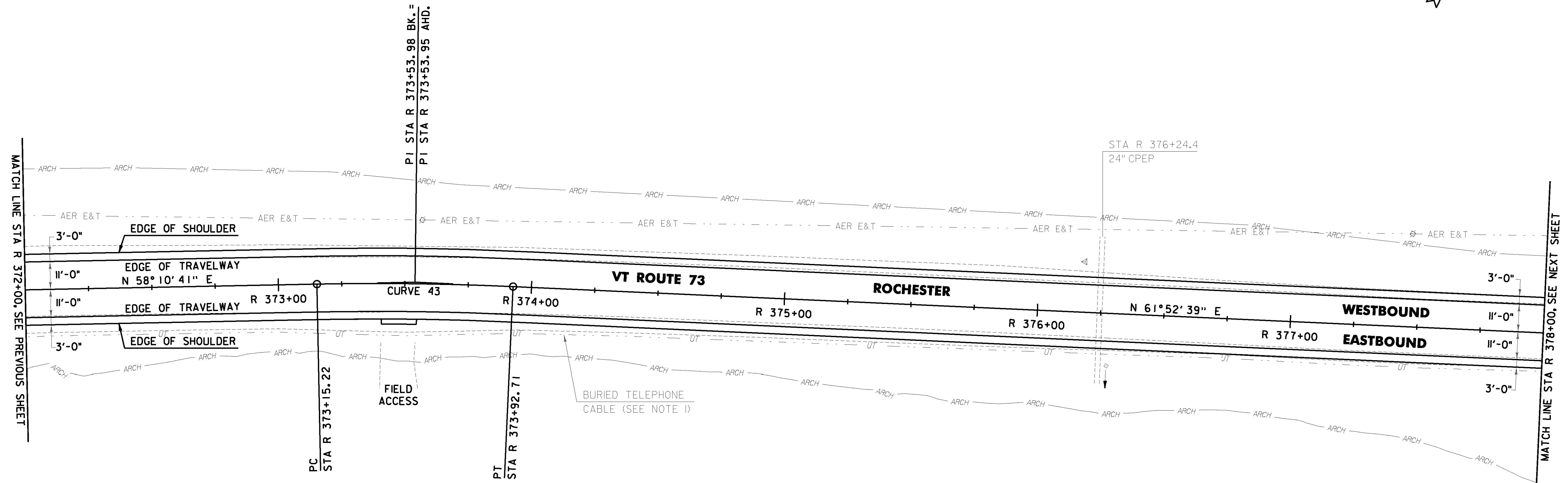
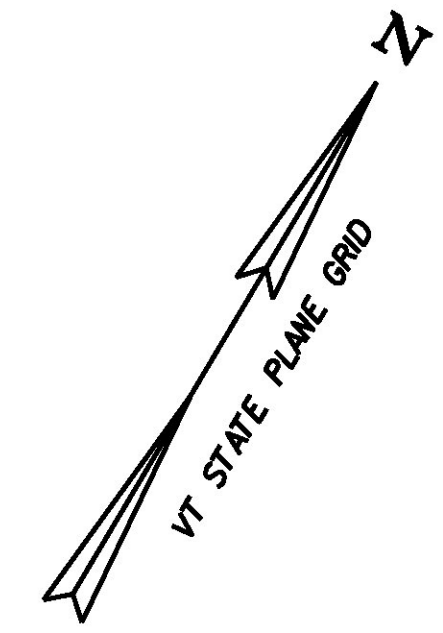


DURABLE 4 INCH WHITE LINE (OPTION ITEM)  
AND TEMPORARY 4 INCH WHITE LINE, PAINT  
(ALL LINES WILL INCLUDE EDGE LINE BREAKS AND  
RADIUS FOR TOWN HIGHWAYS)  
ROCHESTER:  
STA R 372+00.00 - STA R 378+00.00 LT & RT

DURABLE 4 INCH YELLOW LINE, (OPTION ITEM) AND  
TEMPORARY 4 INCH YELLOW LINE, PAINT  
(ALL LINES WILL INCLUDE C/L BREAKS FOR TOWN  
HIGHWAYS) S = SOLID, D = DASHED  
ROCHESTER:  
STA R 372+00.00 - STA R 373+82.00 LT C RT  
STA R 373+82.00 - STA R 378+00.00 D - S



MATCH LINE STA R 372+00.00, SEE PREVIOUS SHEET

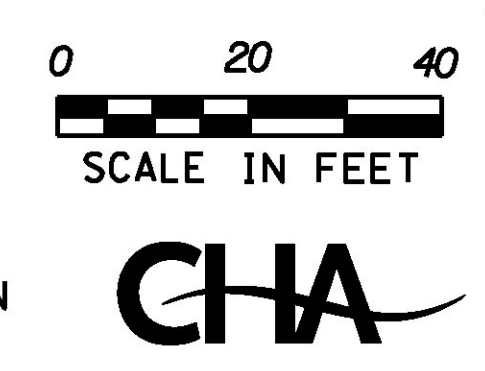
MATCH LINE STA R 378+00.00, SEE NEXT SHEET

**PROJECT DEMARCATION FENCE**  
ROCHESTER:  
~~STA R 372+00.00 - STA R 378+00.00 LT~~  
~~STA R 372+00.00 - STA R 373+41.0 RT~~  
~~STA R 373+55.0 - STA R 378+00.0 RT~~

**BARRIER FENCE**  
ROCHESTER:  
~~STA R 372+00.00 - STA R 378+00.0 LT~~  
~~STA R 372+00.00 - STA R 373+41.0 RT~~  
~~STA R 373+55.0 - STA R 378+00.0 RT~~

**CURVE 43**  
Δ = 3° 41' 59" RT  
D = 4° 46' 29"  
R = 1200.00'  
T = 38.76'  
L = 77.48'  
E = 0.63'  
e = 0.070 FT/FT

**SIGN LEGEND**  
R = REMOVE  
S = SALVAGE  
N = NEW  
RET = RETAIN  
B-B = BACK TO BACK  
EXISTING = \_\_\_\_\_  
NEW = \_\_\_\_\_  
R = RETURN TO TOWN  
⊙ OF ROCHESTER



**NOTE:**  
1. THE CONTRACTOR SHALL CALL DIG SAFE AT 811 TO VERIFY LOCATION OF BURIED TELEPHONE CABLE.

PROJECT NAME: ROCHESTER	
PROJECT NUMBER: ER STP 0162(21)	
FILE NAME: z13cl76bdr.dgn	PLOT DATE: 1/11/2017
PROJECT LEADER: D. GOZALKOWSKI	DRAWN BY: J. HEALD
DESIGNED BY: J. OLSEN	CHECKED BY: J. SHIELDS
PROJECT LAYOUT SHEET #65	SHEET 97 OF 360