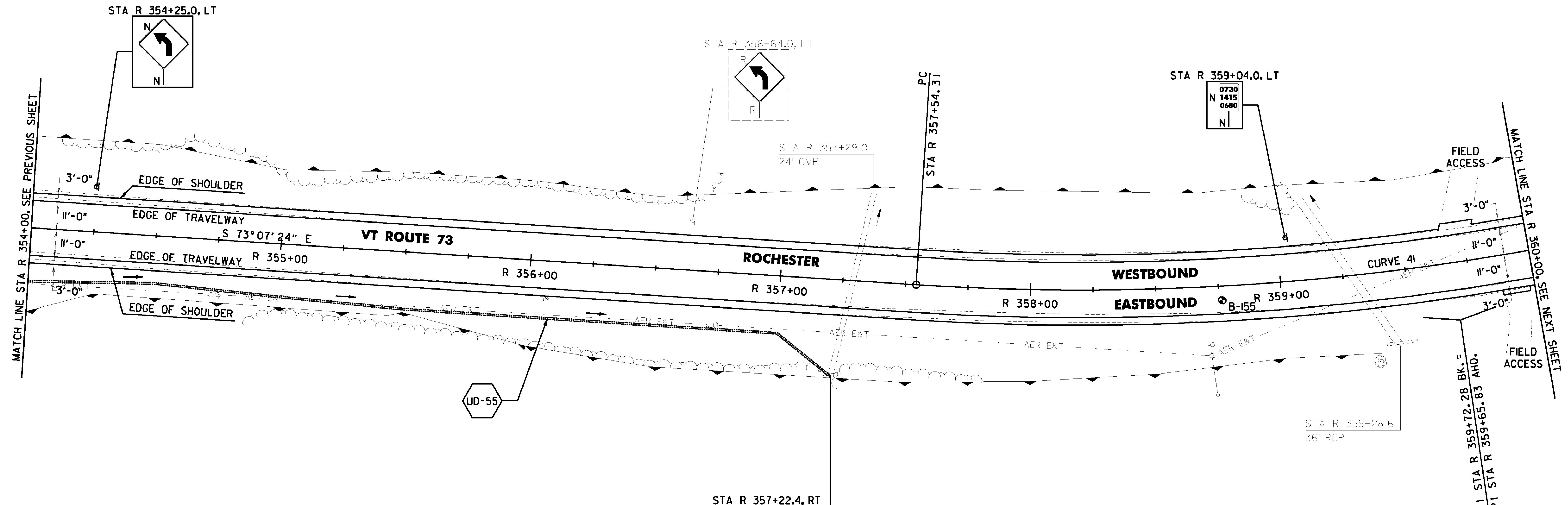
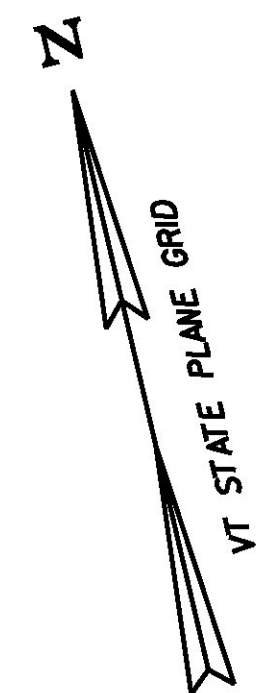


DURABLE 4 INCH WHITE LINE (OPTION ITEM)  
AND TEMPORARY 4 INCH WHITE LINE PAINT  
(ALL LINES WILL INCLUDE EDGE LINE BREAKS AND  
RADIUS FOR TOWN HIGHWAYS)  
ROCHESTER:  
STA R 354+00.00 - STA R 360+00.00 LT & RT

DURABLE 4 INCH YELLOW LINE (OPTION ITEM) AND  
TEMPORARY 4 INCH YELLOW LINE PAINT  
(ALL LINES WILL INCLUDE C/L BREAKS FOR TOWN  
HIGHWAYS) S = SOLID, D = DASHED  
ROCHESTER:  
STA R 354+00.00 - STA R 360+00.00 LT & RT  
S S

REMOVING SIGNS  
AS SHOWN - 1



6 INCH UNDERDRAIN PIPE  
ROCHESTER:  
STA R 354+00.0 - STA R 357+22.4 RT

PROJECT DEMARCATION FENCE  
ROCHESTER:  
~~STA R 354+00.0 - STA R 359+66.0 LT~~  
~~STA R 354+00.0 - STA R 359+87.0 RT~~  
~~STA R 359+79.0 - STA R 360+00.0 LT~~  
~~STA R 359+98.0 - STA R 360+00.0 RT~~

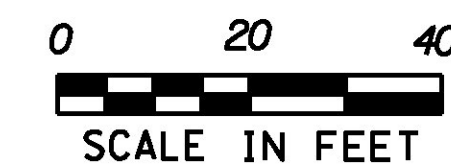
BARRIER FENCE  
ROCHESTER:  
~~STA R 354+00.0 - STA R 359+66.0 LT~~  
~~STA R 354+00.0 - STA R 359+87.0 RT~~  
~~STA R 359+79.0 - STA R 360+00.0 LT~~  
~~STA R 359+98.0 - STA R 360+00.0 RT~~

SOIL BORING DATA			
BORING #	DEPTH (FT.)	PCC	COMMENTS
B-155	5.0	NO	

STA R 357+22.4, RT  
UNDERDRAIN OUTLET  
INV. = 911.74  
(SEE NOTE 1)

CURVE 41  
Δ = 24°07'31" LT  
D = 5°37'02"  
R = 1020.00'  
T = 217.97'  
L = 429.49'  
E = 23.03'  
e = 0.076 FT/FT

SIGN LEGEND  
R = REMOVE  
S = SALVAGE  
N = NEW  
RET = RETAIN  
B-B = BACK TO BACK  
EXISTING = \_\_\_\_\_  
NEW = \_\_\_\_\_  
R = RETURN TO TOWN  
OF ROCHESTER



NOTE:  
1. SEE SHEETS 26 & 27 FOR UNDERDRAIN DETAILS

PROJECT NAME: ROCHESTER	FILE NAME: z13cl76bdr.dgn	PLOT DATE: 1/11/2017
PROJECT NUMBER: ER STP 0162(21)	PROJECT LEADER: D. GOZALKOWSKI	DRAWN BY: J. HEALD
	DESIGNED BY: J. OLSEN	CHECKED BY: J. SHIELDS
	PROJECT LAYOUT SHEET #62	SHEET 94 OF 360