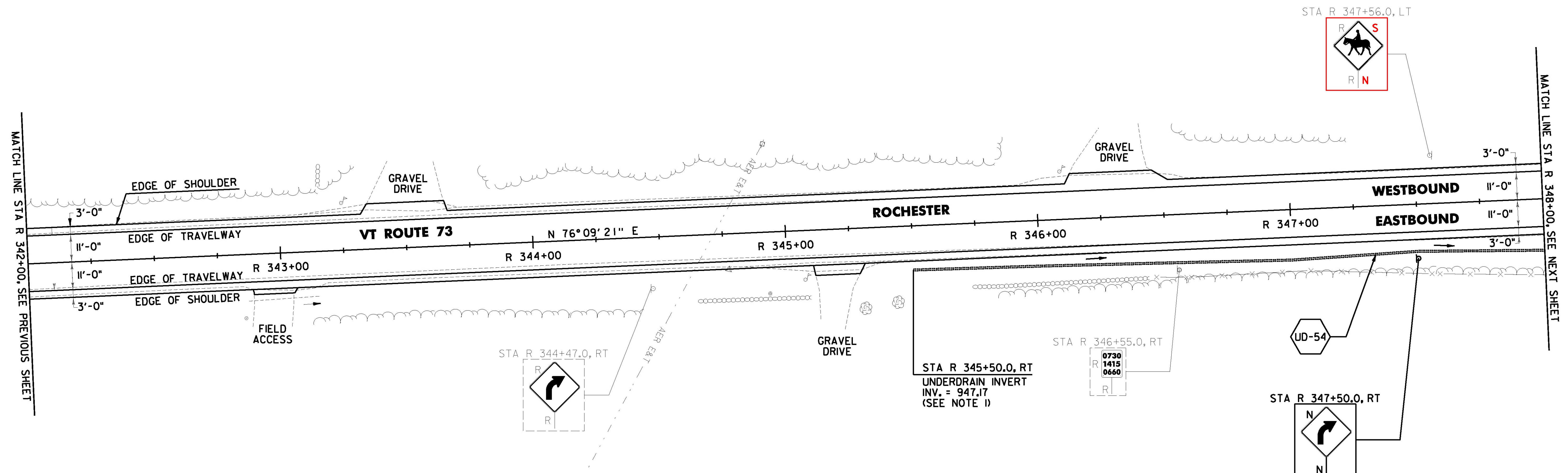
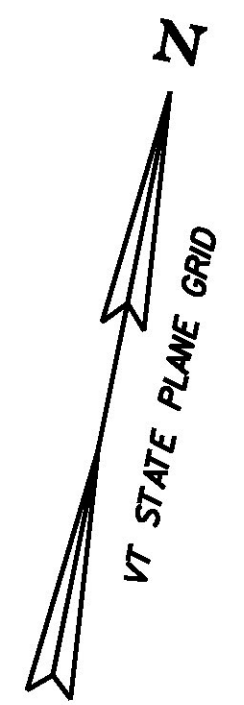


DURABLE 4 INCH WHITE LINE (OPTION ITEM)
AND TEMPORARY 4 INCH WHITE LINE, PAINT
(ALL LINES WILL INCLUDE EDGE LINE BREAKS AND
RADIUS FOR TOWN HIGHWAYS)
ROCHESTER:
STA R 342+00.00 - STA R 348+00.00 LT & RT

DURABLE 4 INCH YELLOW LINE (OPTION ITEM) AND
TEMPORARY 4 INCH YELLOW LINE, PAINT
(ALL LINES WILL INCLUDE C/L BREAKS FOR TOWN
HIGHWAYS) S = SOLID, D = DASHED
ROCHESTER:
STA R 342+00.00 - STA R 348+00.00 LT C RT
S - S

REMOVING SIGNS
AS SHOWN - 3



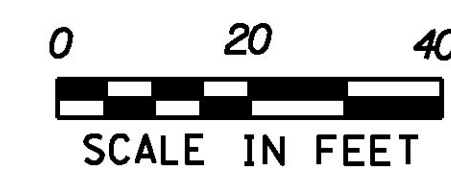
6 INCH UNDERDRAIN PIPE
ROCHESTER:
STA R 345+50.0 - STA R 348+00.0 RT

PROJECT DEMARCATION FENCE
ROCHESTER:
~~STA R 342+00.0 - STA R 343+35.0 LT~~
~~STA R 342+00.0 - STA R 342+89.0 RT~~
~~STA R 343+05.0 - STA R 345+11.0 RT~~
~~STA R 343+65.0 - STA R 346+13.0 LT~~
~~STA R 345+29.0 - STA R 348+00.0 RT~~
~~STA R 346+46.0 - STA R 348+00.0 LT~~

BARRIER FENCE
ROCHESTER:
~~STA R 342+00.0 - STA R 342+40.0 LT~~

NOTE:
1. SEE SHEETS 26 & 27 FOR UNDERDRAIN DETAILS

SIGN LEGEND
R = REMOVE
S = SALVAGE
N = NEW
RET = RETAIN
B-B = BACK TO BACK
EXISTING = - - - - -
NEW = _____
R = RETURN TO TOWN
O = OF ROCHESTER



PROJECT NAME: ROCHESTER	FILE NAME: z13cl76bdr.dgn	PLOT DATE: 1/11/2017
PROJECT NUMBER: ER STP 0162(21)	PROJECT LEADER: D. GOZALKOWSKI	DRAWN BY: J. HEALD
	DESIGNED BY: J. OLSEN	CHECKED BY: J. SHIELDS
	PROJECT LAYOUT SHEET #60	SHEET 92 OF 360