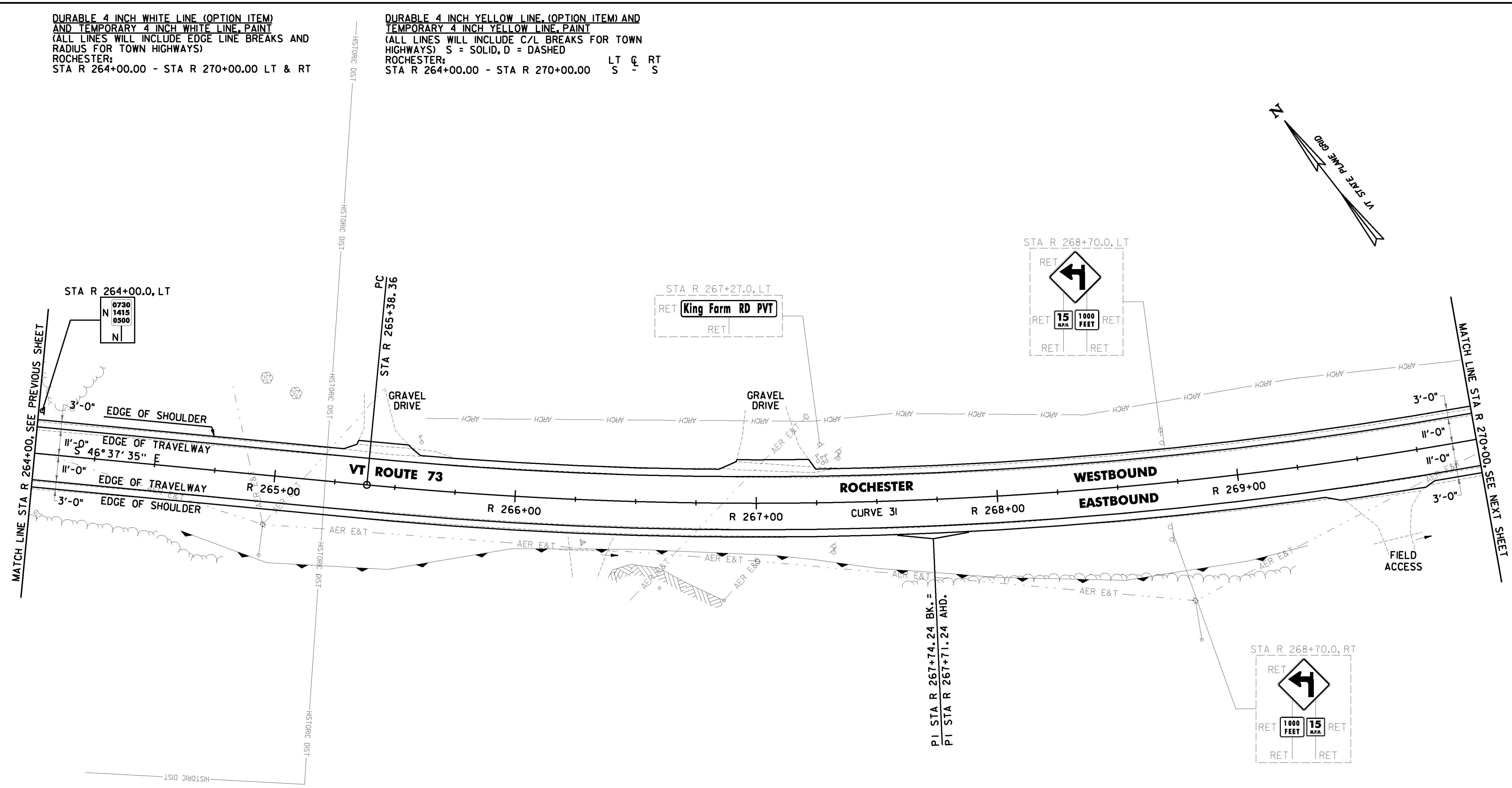
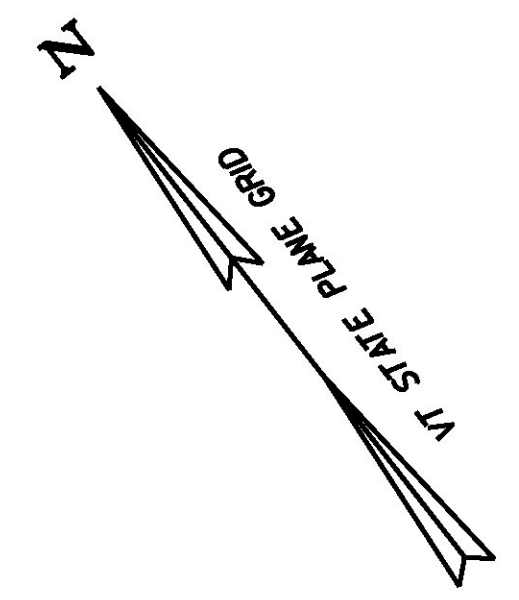


DURABLE 4 INCH WHITE LINE (OPTION ITEM)
AND TEMPORARY 4 INCH WHITE LINE, PAINT
(ALL LINES WILL INCLUDE EDGE LINE BREAKS AND
RADIUS FOR TOWN HIGHWAYS)
ROCHESTER:
STA R 264+00.00 - STA R 270+00.00 LT & RT

DURABLE 4 INCH YELLOW LINE (OPTION ITEM) AND
TEMPORARY 4 INCH YELLOW LINE, PAINT
(ALL LINES WILL INCLUDE C/L BREAKS FOR TOWN
HIGHWAYS) S = SOLID, D = DASHED
ROCHESTER:
STA R 264+00.00 - STA R 270+00.00 LT ☐ RT
S - S

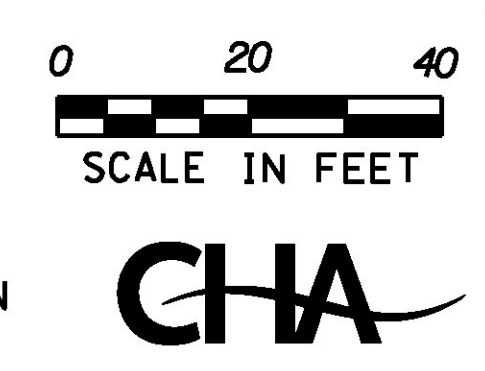


PROJECT DEMARCATION FENCE
ROCHESTER:
~~STA R 264+00.0 - STA R 269+41.0 RT~~
~~STA R 264+00.0 - STA R 265+33.0 LT~~
~~STA R 265+54.0 - STA R 266+92.0 LT~~
~~STA R 267+22.0 - STA R 270+00.0 LT~~
~~STA R 269+76.0 - STA R 270+00.0 RT~~

BARRIER FENCE
ROCHESTER:
~~STA R 264+00.0 - STA R 269+41.0 RT~~
~~STA R 264+00.0 - STA R 265+33.0 LT~~
~~STA R 265+54.0 - STA R 266+92.0 LT~~
~~STA R 267+22.0 - STA R 270+00.0 LT~~
~~STA R 269+76.0 - STA R 270+00.0 RT~~

CURVE 31
Δ = 15° 47' 56" LT
D = 3° 22' 13"
R = 1700.00'
T = 235.88'
L = 468.76'
E = 16.29'
e = 0.058 FT/FT

SIGN LEGEND
R = REMOVE
S = SALVAGE
N = NEW
RET = RETAIN
B-B = BACK TO BACK
EXISTING = -----
NEW = _____
R = RETURN TO TOWN
OF ROCHESTER



PROJECT NAME: ROCHESTER	
PROJECT NUMBER: ER STP 0162(21)	
FILE NAME: z13cl76bdr.dgn	PLOT DATE: 1/11/2017
PROJECT LEADER: D. GOZALKOWSKI	DRAWN BY: J. HEALD
DESIGNED BY: J. OLSEN	CHECKED BY: J. SHIELDS
PROJECT LAYOUT SHEET #47	SHEET 79 OF 360