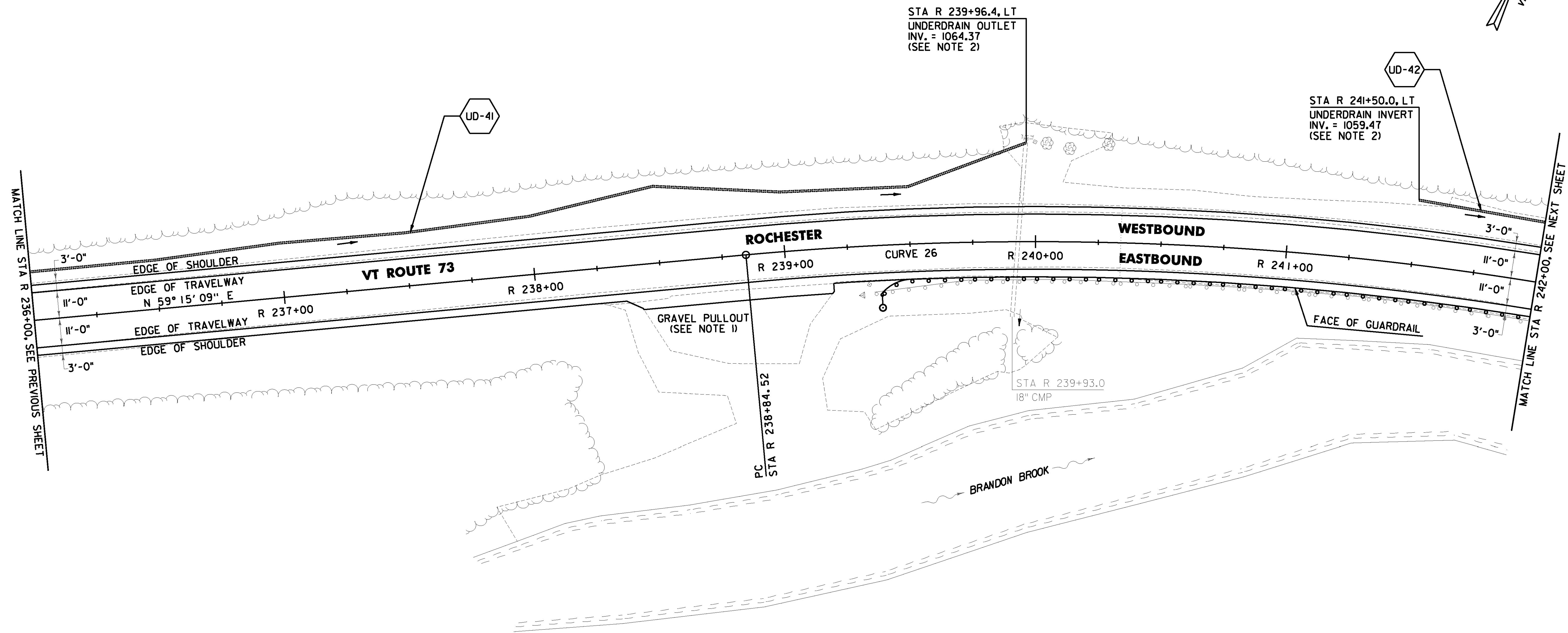
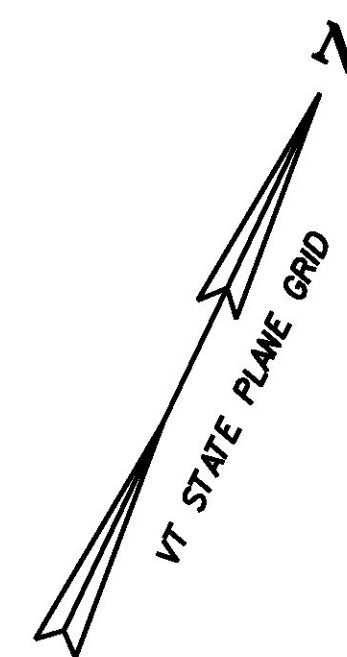


DURABLE 4 INCH WHITE LINE (OPTION ITEM) AND TEMPORARY 4 INCH WHITE LINE, PAINT (ALL LINES WILL INCLUDE EDGE LINE BREAKS AND RADIUS FOR TOWN HIGHWAYS)
 ROCHESTER:
 STA R 236+00.00 - STA R 242+00.00 LT & RT

DURABLE 4 INCH YELLOW LINE (OPTION ITEM) AND TEMPORARY 4 INCH YELLOW LINE, PAINT (ALL LINES WILL INCLUDE C/L BREAKS FOR TOWN HIGHWAYS) S = SOLID, D = DASHED
 ROCHESTER:
 STA R 236+00.00 - STA R 242+00.00 LT ☐ RT
 S - S



MATCH LINE STA R 236+00, SEE PREVIOUS SHEET

MATCH LINE STA R 242+00, SEE NEXT SHEET

6 INCH UNDERDRAIN PIPE
 ROCHESTER:
 STA R 236+00.0 - STA R 239+96.4 LT
 STA R 241+50.0 - STA R 242+00.0 LT

STEEL BEAM GUARDRAIL, GALVANIZED W/ 8 FEET POSTS
 ROCHESTER:
 STA R 239+37.5 - STA R 242+00.0 RT

ANCHOR FOR STEEL BEAM RAIL
 ROCHESTER:
 STA R 239+46.0 RT

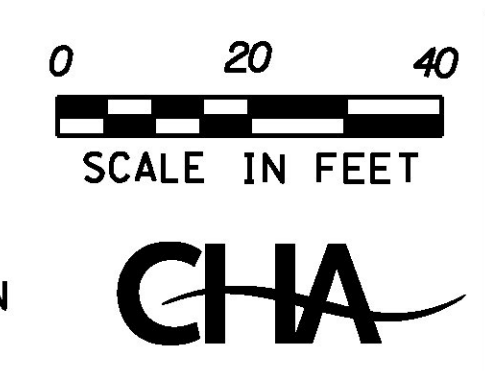
PROJECT DEMARCATION FENCE
 ROCHESTER:
~~STA R 236+00.0 - STA R 242+00.0 LT~~
~~STA R 236+00.0 - STA R 238+42.0 RT~~
~~STA R 239+18.0 - STA R 242+00.0 RT~~

REMOVAL AND DISPOSAL OF GUARDRAIL
 ROCHESTER:
 STA R 239+35.0 - STA R 242+00.0 RT

DELINEATOR WITH STEEL POST
 ROCHESTER:
 STA R 239+37.5 RT

CURVE 26
 $\Delta = 36^{\circ} 44' 28''$ RT
 $D = 4^{\circ} 35' 01''$
 $R = 1250.00'$
 $T = 415.11'$
 $L = 801.57'$
 $E = 67.12'$
 $e = 0.070$ FT/FT

SIGN LEGEND
 R = REMOVE
 S = SALVAGE
 N = NEW
 RET = RETAIN
 B-B = BACK TO BACK
 EXISTING =
 NEW =
 R = RETURN TO TOWN OF ROCHESTER



NOTES:

- PROVIDE A FOUR FT WIDE, 1/2" TYPE IVS APRON FOR THE EXISTING GRAVEL PULLOUT. ANY REQUIRED EXCAVATION SHALL BE PERFORMED AS DIRECTED BY THE ENGINEER AND PAID FOR UNDER ITEM 608.25 ALL PURPOSE EXCAVATOR RENTAL, TYPE I.
- SEE SHEETS 26 & 27 FOR UNDERDRAIN DETAILS.

PROJECT NAME: ROCHESTER	
PROJECT NUMBER: ER STP 0162(21)	
FILE NAME: z13cl76bdr.dgn	PLOT DATE: 1/11/2017
PROJECT LEADER: D. GOZALKOWSKI	DRAWN BY: J. HEALD
DESIGNED BY: J. OLSEN	CHECKED BY: J. SHIELDS
PROJECT LAYOUT SHEET #41	SHEET 73 OF 360