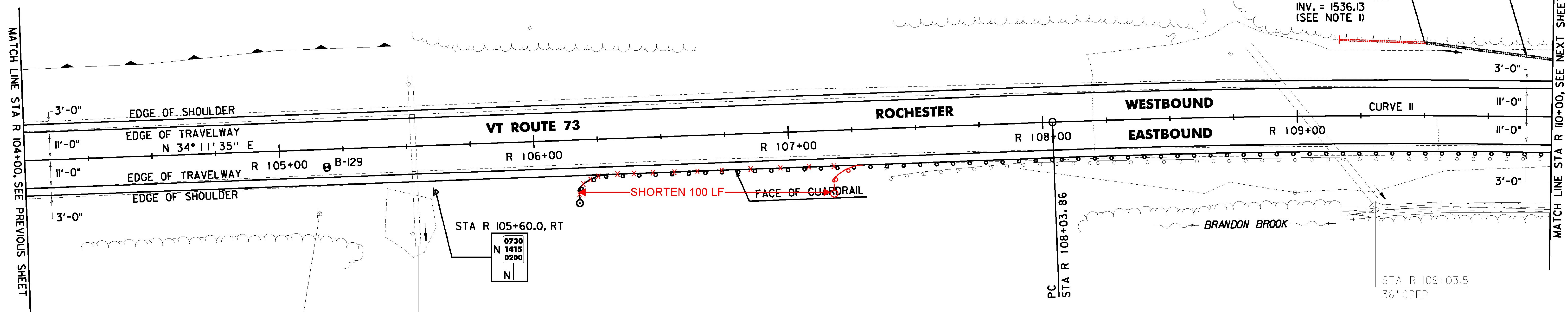
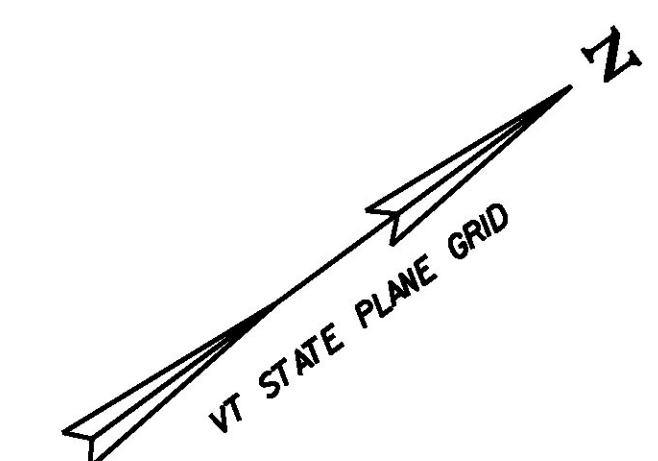


DURABLE 4 INCH WHITE LINE (OPTION ITEM) AND TEMPORARY 4 INCH WHITE LINE, PAINT (ALL LINES WILL INCLUDE EDGE LINE BREAKS AND RADIUS FOR TOWN HIGHWAYS)
 ROCHESTER:
 STA R 104+00.00 - STA R 110+00.00 LT & RT

DURABLE 4 INCH YELLOW LINE (OPTION ITEM) AND TEMPORARY 4 INCH YELLOW LINE, PAINT (ALL LINES WILL INCLUDE C/L BREAKS FOR TOWN HIGHWAYS) S = SOLID, D = DASHED
 ROCHESTER:
 STA R 104+00.00 - STA R 104+54.00 LT G RT
 STA R 104+54.00 - STA R 110+00.00 D - S

REMOVING SIGNS AS SHOWN - 1



PROJECT DEMARCATION FENCE
 ROCHESTER:
~~STA R 104+00.0 - STA R 110+00.0 LT & RT~~

BARRIER FENCE
 ROCHESTER:
~~STA R 104+00.0 - STA R 106+45.0 LT~~

STEEL BEAM GUARDRAIL, GALVANIZED W/ 8 FEET POSTS
 ROCHESTER:
 STA R 106+16.7 - STA R 110+00.0 RT

ANCHOR FOR STEEL BEAM RAIL
 ROCHESTER:
 STA R 106+25.2 RT

6 INCH UNDERDRAIN PIPE
 ROCHESTER:
 STA R 109+50.0 - STA R 110+00.0 LT

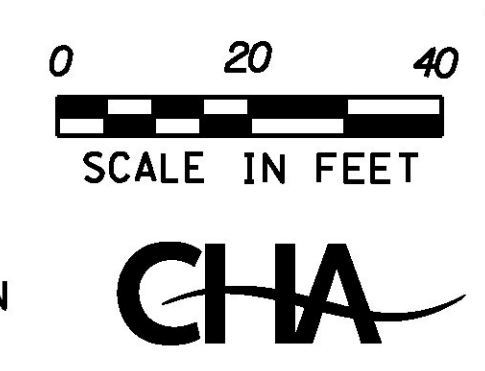
REMOVAL AND DISPOSAL OF GUARDRAIL
 ROCHESTER:
 STA R 107+39.0 - STA R 110+00.0 RT

DELINEATOR WITH STEEL POST
 ROCHESTER:
 STA R 106+16.7 RT

SOIL BORING DATA			
BORING #	DEPTH (FT.)	PCC	COMMENTS
B-129	5.0	NO	

CURVE I I
 $\Delta = 10^{\circ}47'59''$ RT
 $D = 1^{\circ}34'11''$
 $R = 3650.00'$
 $T = 345.02'$
 $L = 688.00'$
 $E = 16.27'$
 $e = 0.032$ FT/FT

SIGN LEGEND
 R = REMOVE
 S = SALVAGE
 N = NEW
 RET = RETAIN
 B-B = BACK TO BACK
 EXISTING = _____
 NEW = _____
 R = RETURN TO TOWN OF ROCHESTER



NOTE:
 1. SEE SHEETS 26 & 27 FOR UNDERDRAIN DETAILS.

PROJECT NAME: ROCHESTER	
PROJECT NUMBER: ER STP 0162(21)	
FILE NAME: z13cl76bdr.dgn	PLOT DATE: 1/11/2017
PROJECT LEADER: D. GOZALKOWSKI	DRAWN BY: J. HEALD
DESIGNED BY: J. OLSEN	CHECKED BY: J. SHIELDS
PROJECT LAYOUT SHEET #19	SHEET 51 OF 360