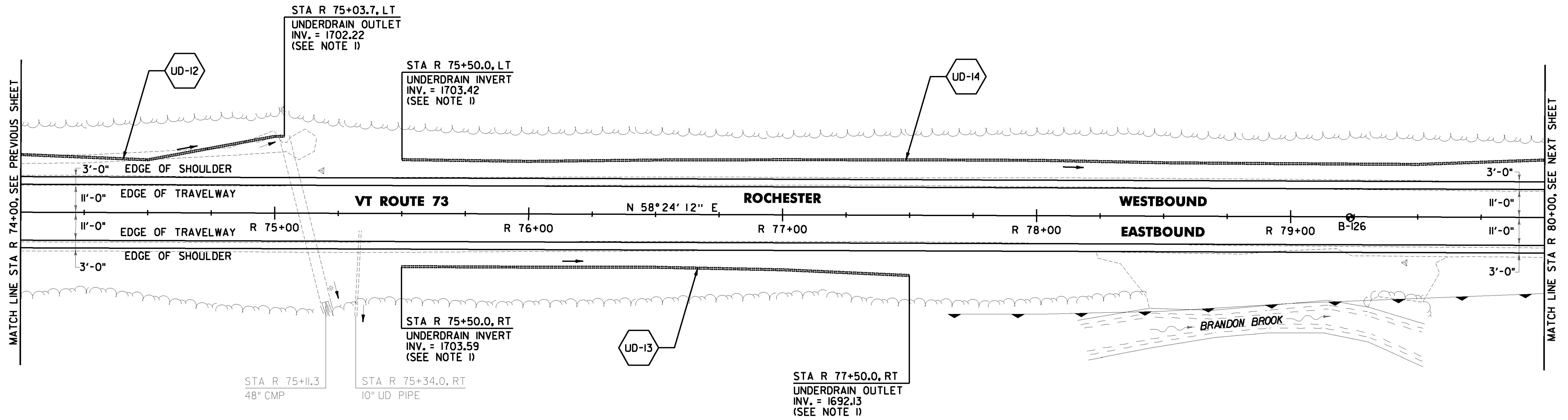
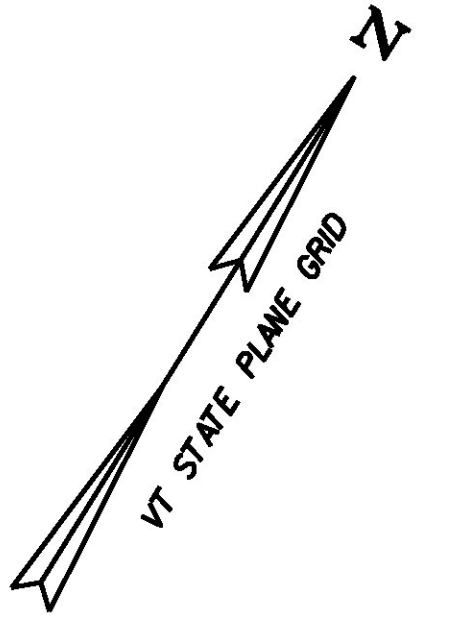


DURABLE 4 INCH WHITE LINE (OPTION ITEM)
AND TEMPORARY 4 INCH WHITE LINE, PAINT
(ALL LINES WILL INCLUDE EDGE LINE BREAKS AND
RADIUS FOR TOWN HIGHWAYS)
ROCHESTER:
STA R 74+00.00 - STA R 80+00.00 LT & RT

DURABLE 4 INCH YELLOW LINE (OPTION ITEM) AND
TEMPORARY 4 INCH YELLOW LINE, PAINT
(ALL LINES WILL INCLUDE C/L BREAKS FOR TOWN
HIGHWAYS) S = SOLID, D = DASHED
ROCHESTER:
STA R 74+00.00 - STA R 80+00.00 LT & RT
LT C RT
S - S



SOIL BORING DATA			
BORING #	DEPTH (FT.)	PCC	COMMENTS
B-126	5.0	NO	AUGER GRINDING 0.6'-2.5'

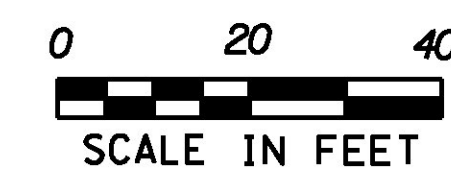
6 INCH UNDERDRAIN PIPE
ROCHESTER:
STA R 74+00.0 - STA R 75+03.7 LT
STA R 75+50.0 - STA R 77+50.0 RT
STA R 75+50.0 - STA R 80+00.0 LT

PROJECT DEMARCATION FENCE
ROCHESTER:
~~STA R 74+00.0 - STA R 80+00.0 LT & RT~~

BARRIER FENCE
ROCHESTER:
~~STA R 76+65.0 - STA R 80+00.0 RT~~

NOTE:
1. SEE SHEETS 26 & 27 FOR UNDERDRAIN DETAILS.

SIGN LEGEND
R = REMOVE
S = SALVAGE
N = NEW
RET = RETAIN
B-B = BACK TO BACK
EXISTING = _____
NEW = _____
R = RETURN TO TOWN
O OF ROCHESTER



PROJECT NAME: ROCHESTER
PROJECT NUMBER: ER STP 0162(21)

FILE NAME: z13cl76bdr.dgn
PROJECT LEADER: D. GOZALKOWSKI
DESIGNED BY: J. OLSEN
PROJECT LAYOUT SHEET #14

PLOT DATE: 1/11/2017
DRAWN BY: J. HEALD
CHECKED BY: J. SHIELDS
SHEET 46 OF 360