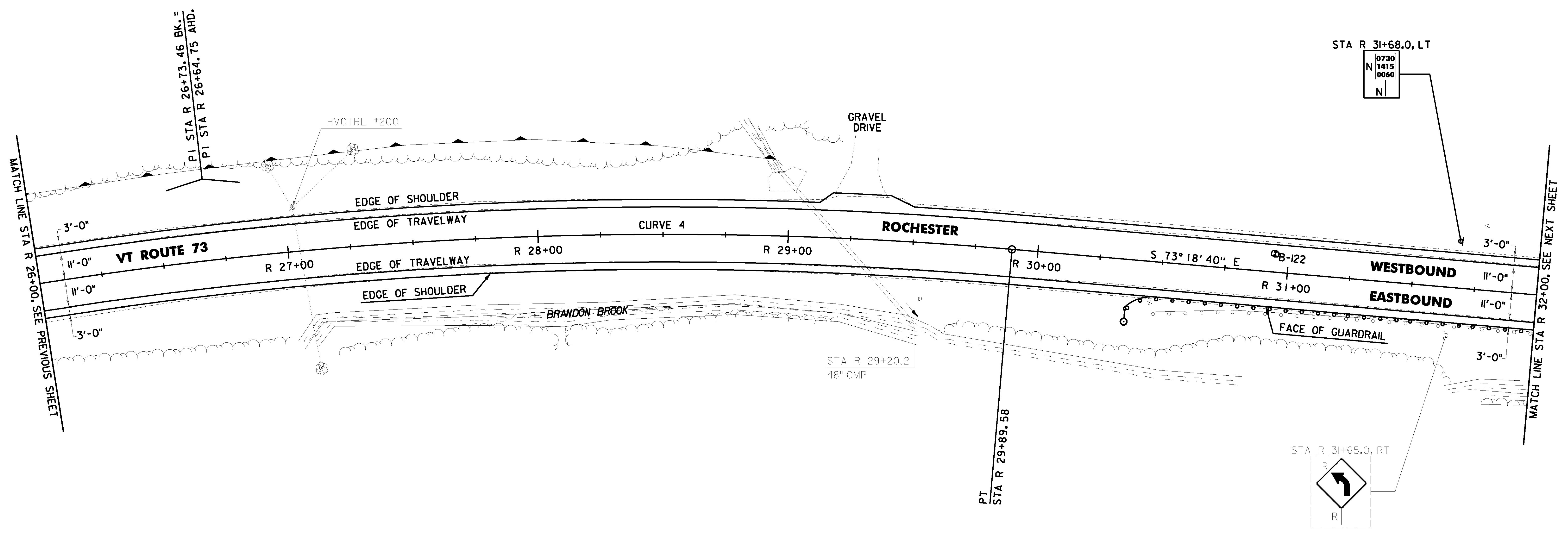



DURABLE 4 INCH WHITE LINE (OPTION ITEM)
AND TEMPORARY 4 INCH WHITE LINE, PAINT
(ALL LINES WILL INCLUDE EDGE LINE BREAKS AND
RADIUS FOR TOWN HIGHWAYS)
ROCHESTER:
STA R 26+00.00 - STA R 32+00.00 LT & RT

DURABLE 4 INCH YELLOW LINE (OPTION ITEM) AND
TEMPORARY 4 INCH YELLOW LINE, PAINT
(ALL LINES WILL INCLUDE C/L BREAKS FOR TOWN
HIGHWAYS) S = SOLID, D = DASHED
ROCHESTER:
STA R 26+00.00 - STA R 32+00.00 LT ☐ RT
S - S

REMOVING SIGNS
AS SHOWN - 1



PROJECT DEMARCATION FENCE
ROCHESTER:
~~STA R 26+00.0 - STA R 29+18.0 LT~~
~~STA R 26+00.0 - STA R 32+00.0 RT~~
~~STA R 29+40.0 - STA R 32+00.0 LT~~

BARRIER FENCE
ROCHESTER: R 28+95.0
~~STA R 26+00.0 - STA R 29+18.0 LT~~
~~STA R 29+40.0 - STA R 29+94.0 LT~~

**STEEL BEAM GUARDRAIL, GALVANIZED
W/ 8 FEET POSTS**
ROCHESTER:
STA R 30+36.0 - STA R 32+00.0 RT

DELINEATOR WITH STEEL POST
ROCHESTER:
STA R 30+36.0 RT

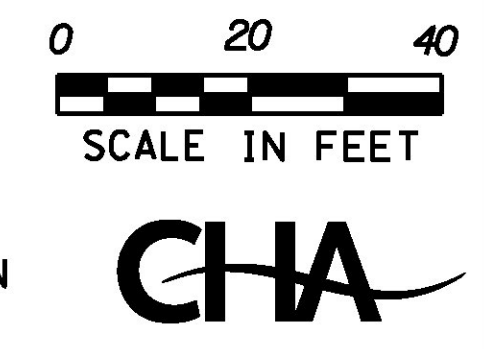
ANCHOR FOR STEEL BEAM RAIL
ROCHESTER:
STA R 30+44.5 RT

REMOVAL AND DISPOSAL OF GUARDRAIL
ROCHESTER:
STA R 30+47.0 - STA R 32+00.0 RT

SOIL BORING DATA			
BORING #	DEPTH (FT.)	PCC	COMMENTS
B-122	5.0	NO	

CURVE 4
 $\Delta = 22^\circ 57' 09''$ RT
 $D = 3^\circ 34' 52''$
 $R = 1600.00'$
 $T = 324.83'$
 $L = 640.95'$
 $E = 32.64'$
 $e = 0.060$ FT/FT

SIGN LEGEND
R = REMOVE
S = SALVAGE
N = NEW
RET = RETAIN
B-B = BACK TO BACK
EXISTING =
NEW =
R = RETURN TO TOWN
OF ROCHESTER



PROJECT NAME: ROCHESTER
PROJECT NUMBER: ER STP 0162(21)

FILE NAME: z13cl76bdr.dgn
PROJECT LEADER: D. GOZALKOWSKI
DESIGNED BY: J. OLSEN
PROJECT LAYOUT SHEET #6

PLOT DATE: 1/11/2017
DRAWN BY: J. HEALD
CHECKED BY: J. SHIELDS
SHEET 38 OF 360