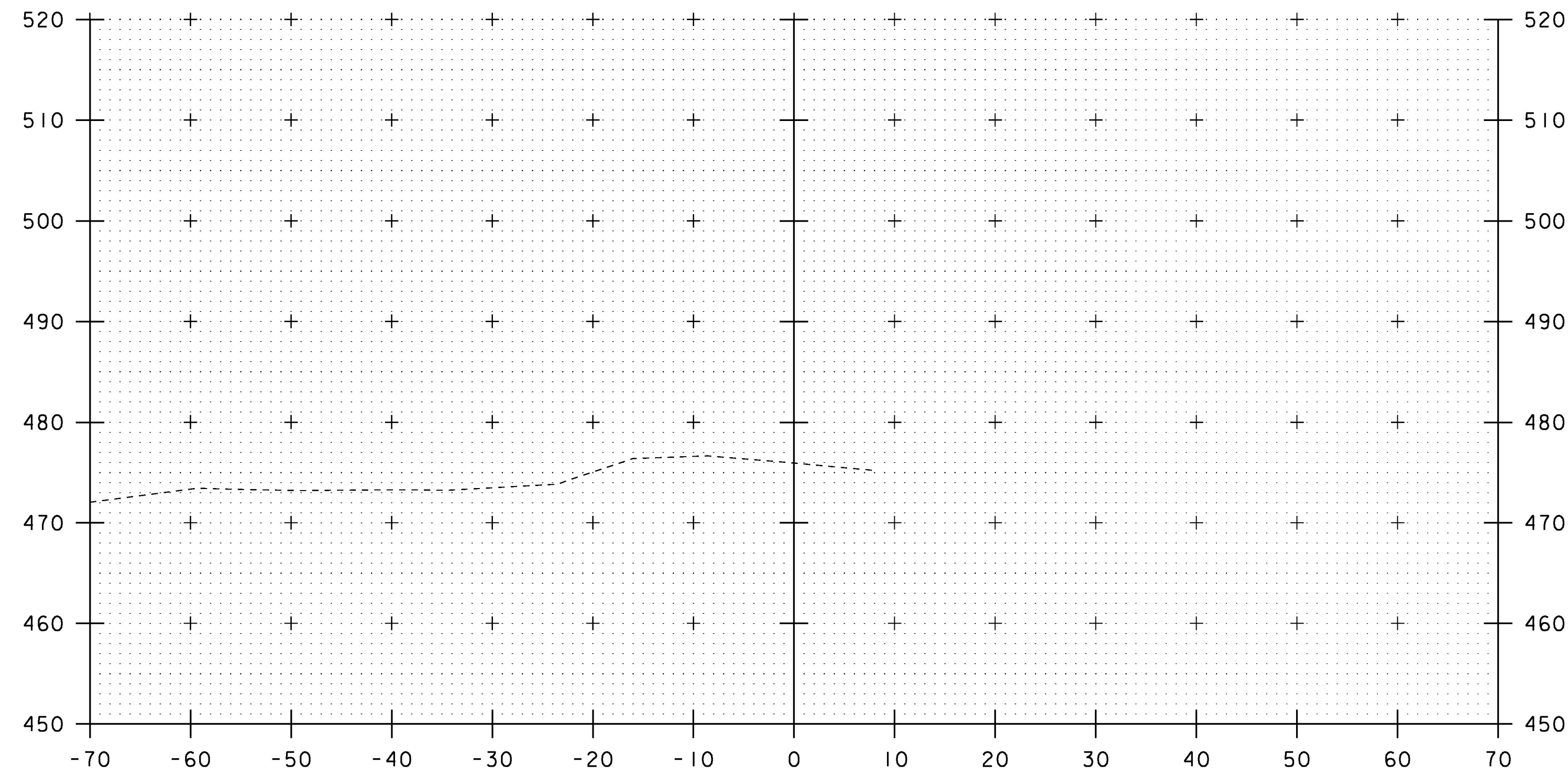


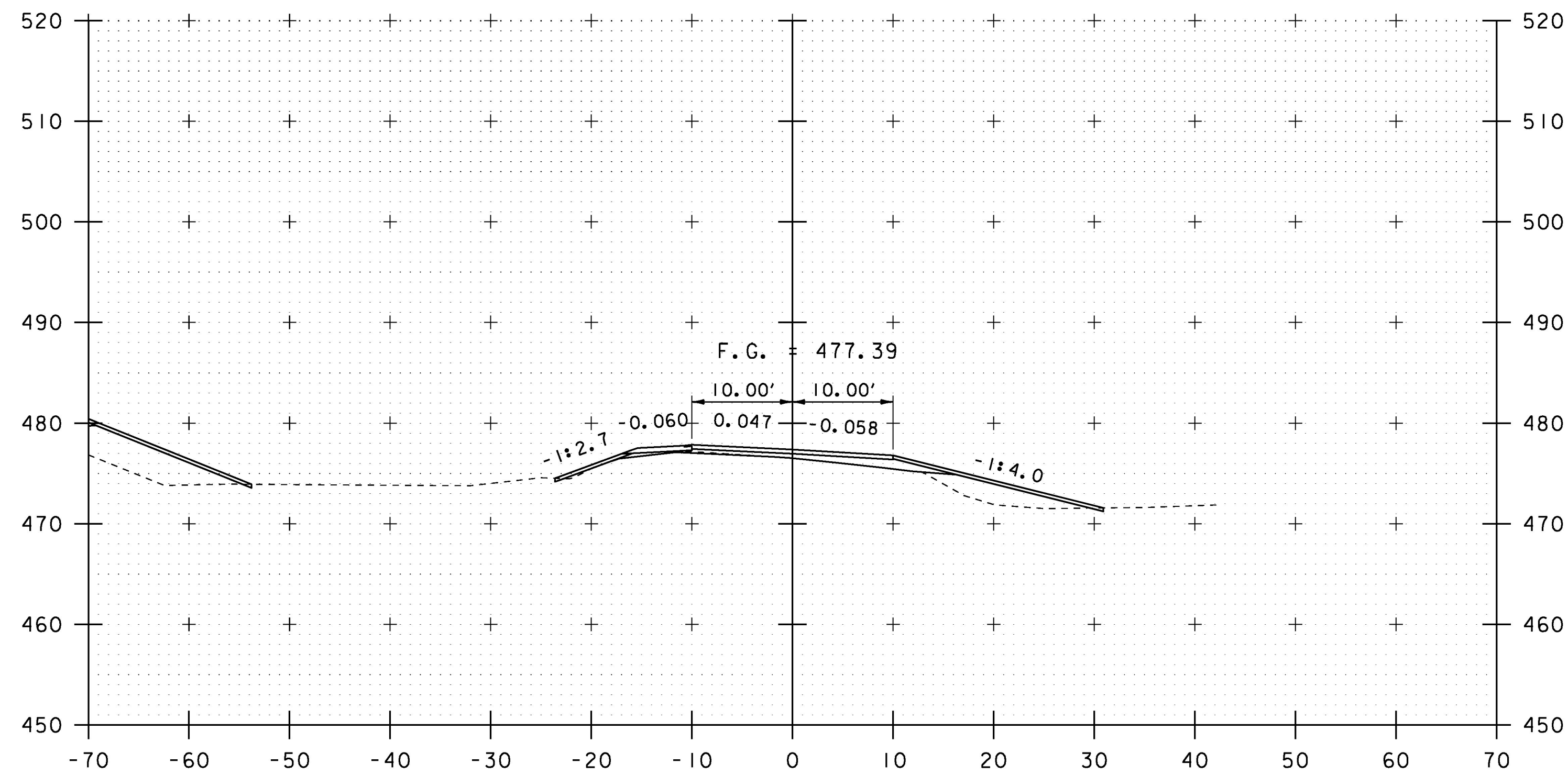
21+25

STA 21+04.7 RT - STA 21+52.8 RT
CONSTRUCT 4' PAVED APRON WITH
SUBBASE OF DENSE GRADE CRUSHED
STONE



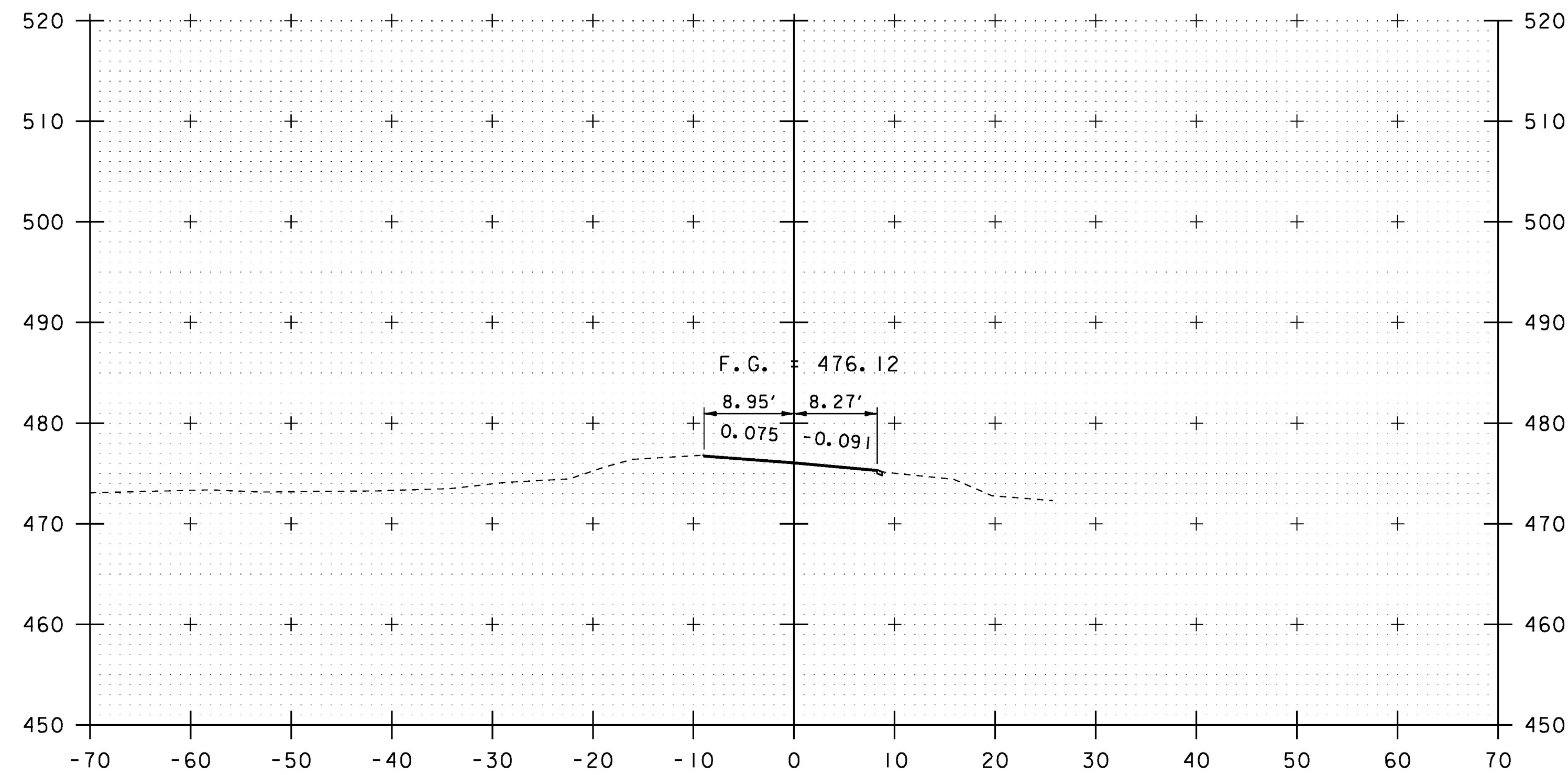
21+75

STA 21+60.00
END SIDE LINE ROADWAY
MATCH EXISTING

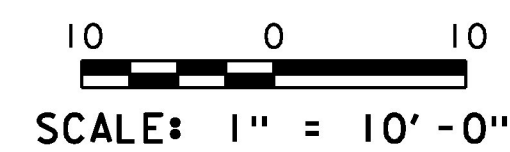


21+00

STA 20+95.3 LT - STA 21+35.7 LT
CONSTRUCT 4' PAVED APRON WITH
AGGREGATE SURFACE COURSE DRIVE



21+50



STA. 21+00 TO STA. 21+75

PROJECT NAME: BRADFORD	PLOT DATE: 15-SEP-2016
PROJECT NUMBER: BF 0191 (29)	DRAWN BY: G. ROY
FILE NAME: s13c054xsl.dgn	CHECKED BY: M. EVANS-MONGEON
PROJECT LEADER: C. CARLSON	SHEET 51 OF 71
DESIGNED BY: G. ROY	
TH 51 CROSS SECTION (2)	