

4 INCH WHITE LINE

VT 25B STA 16+00.0 LT - VT 25B STA 18+00.0 LT
VT 25B STA 16+00.0 RT - VT 25B STA 18+00.0 RT

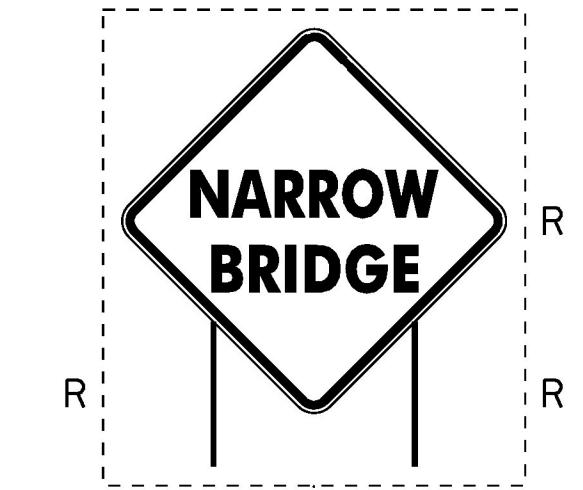
4 INCH YELLOW LINE

VT 25B STA 16+00.0 C - VT 25B STA 18+00.0 C (DOUBLE)

REMOVING SIGNS

VT 25B STA 18+66.6 LT (1 EA)

VT 25B STA 18+66.6 LT



N

VT STATE PLANE GRID

MATCHLINE

EXISTING ROW

TO
BRADFORD

VT 25B
(S MAIN STREET)
(PAVED)

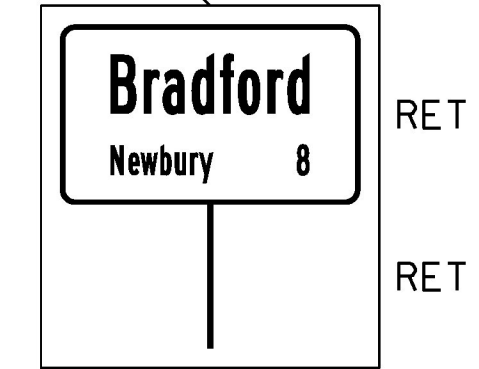
STA 16+00.00

17+00

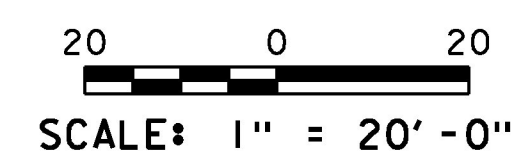
18+00

18+75

EXISTING ROW



VT 25B STA 18+12.9 RT



- LEGEND**
- R: REMOVE
 - R&S: REMOVE AND SALVAGE
 - RET: RETAIN
 - N: NEW
 - S: SALVAGE

PROJECT NAME: BRADFORD	PLOT DATE: 15-SEP-2016
PROJECT NUMBER: BF 0191 (29)	DRAWN BY: G. ROY
FILE NAME: s13c054+r fbdr.dgn	CHECKED BY: M. EVANS-MONGEON
PROJECT LEADER: C. CARLSON	SHEET 20 OF 71
DESIGNED BY: G. ROY	
SIGNS AND PAVEMENT MARKINGS (2)	