

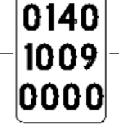
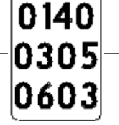






DIRECTION	MILEPOINT	LOCATION CODE (SHEET 2)	SIGN CODE	WIDTH (IN)	HEIGHT (IN)	SHEETING REMARKS	SIGN LEGEND	NEW SIGNS		EXISTING SIGNS			EXIST POST		NUMBER OF NEW POSTS	SQUARE STEEL (IN)			TUBULAR STEEL Ø (IN)				SIGN FRAME REQUIRED	REMARKS	SIGN DETAIL LOCATION			
								"A"	"B"	RETAIN	SALVAGE FROM	SALVAGE TO	REMOVE	RETAIN		REMOVE	1.75	2.00	2.50	3.00	3.50	4.00			5.00	SHSM	PROJECT SHEET #	STANDARD SHEET #
																	(LB / FT)			(LB / FT)								
GREENSBORO VT-14 NB							FY-FLUORESCENT YELLOW FYG-FLUORESCENT YELLOW GREEN															"SHSM"-STANDARD HIGHWAY SIGNS AND MARKINGS						
NB	0.000	C	VD-024	72	10		GREENSBORO/HARDWICK																					
		C	VD-700	6	10		MILE MARKER																					
		C	VD-024	72	10			5.00																	5			
		C	VD-025	72	10			5.00																	5			
		C	VD-700	6	10		 	0.42																		T-44		
		C	VD-700	6	10			0.42																		T-44		
NB	0.360	A	VW-202	30	30		TRUCKS ENTERING																					
		A	VW-202	30	30			6.25																	7			
NB	0.435	A	VR2-5A	24	30		REDUCED SPEED AHEAD																					
NB	0.520	A	VW-219	30	30			6.25																	7			
NB	0.623	A	R2-1	24	30		SPEED LIMIT 45																					
		A	VD-700	6	8		MILE MARKER																					
		A	R2-1	30	36			7.50																	X			
NB	0.699	A	VW-054R	30	30		HIDDEN DRIVE RIGHT																					
NB	0.727	A	VW-054R	30	30			6.25																	7			
SIGN SUMMARY SHEET							SHEET TOTALS	37.08	0.00	0	1	1	7	0	0	6	90.0	0	0.0	0.0	0.0	0.0	PROJECT NAME: CALAIS - GREENSBORO PROJECT NUMBER: STPG SIGN (50)					
VERMONT AGENCY OF TRANSPORTATION							TOWN DIRECTIONAL TOTALS	74.9	0.0	0	1	1	14	0	0	14	210.0	0		0.0			FILE NAME: 07 GREENSBORO VT-14 NB TS PLOT DATE: 5/19/2015 PROJECT MANAGER: D. BRYANT DRAWN BY: J. BLANCHARD DESIGNED BY: J. BLANCHARD CHECKED BY: K. KERN GREENSBORO NB SHEET 1 SHEET 62 OF 66					

8/19/16

8/22/16