




DIRECTION	MILEPOINT	LOCATION CODE (SHEET 2)	SIGN CODE	WIDTH (IN)	HEIGHT (IN)	SHEETING REMARKS	SIGN LEGEND	NEW SIGNS		EXISTING SIGNS			EXIST POST		NUMBER OF NEW POSTS	SQUARE STEEL (IN)			TUBULAR STEEL Ø (IN)				SIGN FRAME REQUIRED	REMARKS	SIGN DETAIL LOCATION			
								"A"	"B"	RETAIN	SALVAGE FROM	SALVAGE TO	REMOVE	RETAIN		REMOVE	(LB / FT)			(LB / FT)					SHSM	PROJECT SHEET #	STANDARD SHEET #	
																	1.75	2.00	2.50	3.00	3.50	4.00						5.00
WOODBURY VT-14 SB							FY-FLUORESCENT YELLOW FYG-FLUORESCENT YELLOW GREEN															"SHSM"-STANDARD HIGHWAY SIGNS AND MARKINGS						
SB	1.714	F	D1-1	72	10		SO WOODBURY --->			1	1	1		X	2	14'-3" X 13'-3"								SALVAGE AND MOUNT ON NEW POSTS				
		F	D1-1a	72	10		NORTH CALAIS 2 --->			1	1	1												SALVAGE AND MOUNT ON NEW POSTS				
SB	1.686	E/F	D3-1	52	12		FOSTER HILL RD				1				2	11'-9" X								FOSTER HILL RD (TH-1); INSTALL 185 FT SOUTH OF D-BOARD ASSEMBLY, 10 FT FROM EDGE OF PAVEMENT; REQUIRES VEGETATION CLEARING				
SB	1.681	H	R1-1	30	30		STOP					1		X														
		H	R1-1	30	30			6.25							1	12'-9" X							X	FOSTER HILL RD (TH-1); REQUIRES VEGETATION CLEARING				
SB	1.676	G	VR-017	24	30		LLL 24,000 LBS					1		X														
		G	R2-1	24	30		SPEED LIMIT 25			1	1	1												FOSTER HILL RD (TH-1); SALVAGE AND REMOUNT BELOW LLL SIGN				
		G	VR-017	24	30			5.00							1	14'-9" X								FOSTER HILL RD (TH-1); REQUIRES VEGETATION CLEARING		6		
SB	1.671	E/F	D3-1	UNK.	UNK.		FOSTER HILL RD			1	1			X										SALVAGE TO NEW LOCATION				
		H	R1-1	30	30		STOP					1																
		G	VD-700	6	10		MILE MARKER			1	1	1												FOSTER HILL RD (TH-1); SALVAGE AND MOUNT ON NEW POST BELOW STOP SIGN				
		H	VD-700	6	10		MILE MARKER			1	1	1												FOSTER HILL RD (TH-1); SALVAGE AND MOUNT ON NEW POST BELOW STOP SIGN				
		H	R1-1	30	30			6.25							1	14'-0" X							X	FOSTER HILL RD (TH-1)				
SB	1.632	F	M3-3	24	12		SOUTH STATE					1		X														
		F	M1-5	24	24		VERMONT 14					1																
SIGN SUMMARY SHEET							SHEET TOTALS	17.50	0.00	0	6	6	11	0	0	7	105.0	0	0.0	0.0	0.0	0.0	PROJECT NAME: CALAIS - GREENSBORO PROJECT NUMBER: STPG SIGN (50)					
VERMONT AGENCY OF TRANSPORTATION							TOWN DIRECTIONAL TOTALS	291.8	0.0	13	13	13	69	0	0	62	930.0	0		0.0			FILE NAME: 04 WOODBURY VT-14 SB TSS. PLOT DATE: 5/19/2015 PROJECT MANAGER: D. BRYANT DRAWN BY: J. BLANCHARD DESIGNED BY: J. BLANCHARD CHECKED: K. KERN WOODBURY SB SHEET 7 SHEET 40 OF 66					

7/26/16