








DIRECTION	MILEPOINT	LOCATION CODE (SHEET 2)	SIGN CODE	WIDTH (IN)	HEIGHT (IN)	SHEETING REMARKS	SIGN LEGEND	NEW SIGNS		EXISTING SIGNS			EXIST POST		NUMBER OF NEW POSTS	SQUARE STEEL (IN)			TUBULAR STEEL Ø (IN)				SIGN FRAME REQUIRED	REMARKS	SIGN DETAIL LOCATION				
								"A"	"B"	RETAIN	SALVAGE FROM	SALVAGE TO	REMOVE	RETAIN		REMOVE	1.75	2.00	2.50	FOUNDATION	3.00	3.50			4.00	5.00	SHSM	PROJECT SHEET #	STANDARD SHEET #
																	(LB / FT)				(LB / FT)								
<b>WOODBURY VT-14 SB</b>							FY-FLUORESCENT YELLOW FYG-FLUORESCENT YELLOW GREEN															"SHSM"-STANDARD HIGHWAY SIGNS AND MARKINGS							
8/10/16	SB	4.560	G	VR-017	24	30	LLL 24,000 LBS																						
			G	R2-1	24	30	SPEED LIMIT 35			1	1	1											BAILEY BRIDGE RD (TH-20); SALVAGE AND REMOUNT BELOW LLL SIGN						
			G	VR-017	24	30		5.00															BAILEY BRIDGE RD (TH-20)		6				
8/10/16	SB	4.556	E/F	D3-1	UNK.	UNK.	BAILEY BRIDGE RD			1																			
8/10/16	SB	4.550	H	R1-1	30	30	STOP																						
			H	R1-1	30	30		6.25															BAILEY BRIDGE RD (TH-20)	X					
8/10/16 & 8/22/16	SB	4.079	A	VW-001	30	30		6.25															INSTALL 250 FT NORTH OF EXISTING SPEED REDUCTION WARNING SIGN, BEHIND BEGINNING OF GUARDRAIL		7				
			A	W7-3aP	24	18		3.00																X					
8/10/16	SB	4.032	F	W3-5	36	36	SPEED REDUCTION SPEED LIMIT 35																						
			F	W3-5	36	36		9.00															INSTALL 180 FT SOUTH OF EXISTING SPEED REDUCTION WARNING	X					
7/29/16	SB	3.951	F	VD-018	30	18	WOODBURY SOUTH WOODBURY 3																						
8/10/16	SB	3.928	F	VD-018	30	18		3.75															INSTALL 121 FT SOUTH OF EXISTING VILLAGE SIGN		5				
	SB	3.881	F	R2-1	30	36	SPEED LIMIT 35																						
			F	R2-1	30	36		7.50																X					
7/29/16	SB	3.826	F	W11-8	30	30	FIRE ENGINE SYMBOL																						
<b>SIGN SUMMARY SHEET</b>							<b>SHEET TOTALS</b>	40.75	0.00	1	1	1	7	0	0	7	105.0	0	0.0	0.0	0.0	0.0	PROJECT NAME: CALAIS - GREENSBORO PROJECT NUMBER: STPG SIGN (50)						
VERMONT AGENCY OF TRANSPORTATION							<b>TOWN DIRECTIONAL TOTALS</b>	291.8	0.0	13	13	13	69	0	0	62	930.0	0		0.0			FILE NAME: 04 WOODBURY VT-14 SB TSS. PLOT DATE: 5/19/2015 PROJECT MANAGER: D. BRYANT DRAWN BY: J. BLANCHARD DESIGNED BY: J. BLANCHARD CHECKED: K. KERN WOODBURY SB SHEET 3 SHEET 36 OF 66						