






DIRECTION	MILEPOINT	LOCATION CODE (SHEET 2)	SIGN CODE	WIDTH (IN)	HEIGHT (IN)	SHEETING REMARKS	SIGN LEGEND	NEW SIGNS		EXISTING SIGNS			EXIST POST		NUMBER OF NEW POSTS	SQUARE STEEL (IN)			TUBULAR STEEL Ø (IN)				SIGN FRAME REQUIRED	REMARKS	SIGN DETAIL LOCATION				
								"A"	"B"	RETAIN	SALVAGE FROM	SALVAGE TO	REMOVE	RETAIN		REMOVE	1.75	2.00	2.50	FOUNDATION	3.00	3.50			4.00	5.00	SHSM	PROJECT SHEET #	STANDARD SHEET #
																	(LB / FT)				(LB / FT)								
WOODBURY VT-14 NB							FY-FLUORESCENT YELLOW FYG-FLUORESCENT YELLOW GREEN															"SHSM"-STANDARD HIGHWAY SIGNS AND MARKINGS							
		C	UNK.	UNK.	UNK.		DEAD END			1	1												SALVAGE AND MOUNT IN NEW LOCATION						
		C	VD-700	6	10		MILE MARKER			1	1	1											AINSWORTH RD (TH-56); SALVAGE AND MOUNT ON NEW POST BELOW STREET NAME SIGN						
NB	4.232	D	R1-1	30	30			6.25						1	12'-6"	X							AINSWORTH RD (TH-56); INSTALL 5 FT EAST OF EXISTING STOP SIGN	X					
NB	5.066	A	W7-1	30	30		HILL SYMBOL					1																	
NB	5.145	A	S3-1	30	30		SCHOOL BUS STOP AHEAD					1																	
NB	5.190	A	S3-1	36	36	FYG		9.00						2	15'-0"	X	16'-6"						INSTALL 238 FT NORTH OF EXISTING SBSA	X					
NB	5.216	A	VD-062AL	72	16		BUSINESS SIGN			1			X																
NB	5.242	A	W2-1	30	30		CROSSROAD					1																	
		A	W2-1	30	30			6.25						1	15'-3"	X									X				
NB	5.281	A	W7-1a	30	30			6.25						1	14'-0"	X							INSTALL 206 FT NORTH OF CROSSROAD WARNING SIGN	X					
NB	5.309	C	VR-017	24	30		LLL 24,000 LBS					1																	
		C	R3-1	24	30		SPEED LIMIT 35				1												SALVAGE FROM EXISTING LOCATION; MOUNT BELOW LLL						
		C	VR-017	24	30			5.00						1	15'-6"	X							BUCK LAKE RD (TH-8)		6				
NB	5.311	A/B	D3-1	UNK.	UNK.		BUCK LAKE RD			1			X		4' ANCHOR														
		C	R2-1	24	30		SPEED LIMIT 35				1	1											SALVAGE AND MOUNT BELOW NEW LLL						
SIGN SUMMARY SHEET							SHEET TOTALS		32.75	0.00	2	3	2	7	0	0	6	90.0	0	0.0	0.0	0.0	0.0	PROJECT NAME: CALAIS - GREENSBORO PROJECT NUMBER: STPG SIGN (50)					
VERMONT AGENCY OF TRANSPORTATION							TOWN DIRECTIONAL TOTALS		286.5	0.0	15	23	22	78	0	0	56	840.0	0		0.0			FILE NAME: 03 WOODBURY VT-14 NB TSS. PLOT DATE: 5/19/2015 PROJECT MANAGER: D. BRYANT DRAWN BY: J. BLANCHARD DESIGNED BY: J. BLANCHARD CHECKED: K. KERN WOODBURY NB SHEET 9 SHEET 32 OF 66					

8/10/16

8/11/16