





DIRECTION	MILEPOINT	LOCATION CODE (SHEET 2)	SIGN CODE	WIDTH (IN)	HEIGHT (IN)	SHEETING REMARKS	SIGN LEGEND	NEW SIGNS		EXISTING SIGNS			EXIST POST		NUMBER OF NEW POSTS	SQUARE STEEL (IN)			TUBULAR STEEL Ø (IN)				SIGN FRAME REQUIRED	REMARKS	SIGN DETAIL LOCATION				
								"A"	"B"	RETAIN	SALVAGE FROM	SALVAGE TO	REMOVE	RETAIN		REMOVE	1.75	2.00	2.50	FOUNDATION	3.00	3.50			4.00	5.00	SHSM	PROJECT SHEET #	STANDARD SHEET #
																	(LB / FT)				(LB / FT)								
WOODBURY VT-14 NB							FY-FLUORESCENT YELLOW FYG-FLUORESCENT YELLOW GREEN															"SHSM"-STANDARD HIGHWAY SIGNS AND MARKINGS							
NB	3.741	A	M3-1	24	12		NORTH STATE																						
		A	M1-5	24	24		VERMONT 14																						
NB	3.886	A/B	D3-1	UNK.	UNK.		TOWN FARM RD			1																			
NB	3.887	D	R1-1	30	30		STOP																						
		C	VD-700	6	10		MILE MARKER			1	1	1												TOWN FARM RD (TH-9); SALVAGE AND MOUNT TO NEW POST BELOW STOP SIGN					
		D	R1-1	30	30			6.25																	TOWN FARM RD (TH-9)	X			
NB	3.889	A	R2-1	24	30			5.00																		INSTALL 10 FT NORTH OF NEW STREET SIGN	X		
NB	3.894	C	VR-017	24	30		LLL 24,000 LBS																						
		C	R2-1	24	30		SPEED LIMIT 35			1	1	1													TOWN FARM RD (TH-9); SALVAGE AND MOUNT ON NEW POST BELOW LLL				
		C	VR-017	24	30			5.00																		TOWN FARM RD (TH-9)		6	
NB	3.925	A	R2-1	24	30		SPEED LIMIT 50																						
NB	4.197	C	VR-017	24	30			5.00				1														AINSWORTH RD (TH-56); INSTALL 15 FT FROM EDGE OF VT-14; REQUIRES VEGETATION CLEARING		6	
NB	4.197	C	UNK.	UNK.	UNK.		DEAD END					4														AINSWORTH RD (TH-56); INSTALL 50 FT BEYOND LLL			
NB	4.232	A/B	D3-1	UNK.	UNK.		AINSWORTH RD					1	1	1												SALVAGE AND MOUNT ON NEW POST IN SAME LOCATION			
		D	R1-1	30	30		STOP																						
SIGN SUMMARY SHEET							SHEET TOTALS	21.25	0.00	1	3	4	9	0	0	7	105.0	0	0.0	0.0	0.0	0.0	PROJECT NAME: CALAIS - GREENSBORO PROJECT NUMBER: STPG SIGN (50)						
VERMONT AGENCY OF TRANSPORTATION							TOWN DIRECTIONAL TOTALS																	FILE NAME: 03 WOODBURY VT-14 NB TSS. PLOT DATE: 5/19/2015 PROJECT MANAGER: D. BRYANT DRAWN BY: J. BLANCHARD DESIGNED BY: J. BLANCHARD CHECKED: K. KERN WOODBURY NB SHEET 8 SHEET 31 OF 66					

7/29/16

7/29/16

8/10/16