





DIRECTION	MILEPOINT	LOCATION CODE (SHEET 2)	SIGN CODE	WIDTH (IN)	HEIGHT (IN)	SHEETING REMARKS	SIGN LEGEND	NEW SIGNS		EXISTING SIGNS			EXIST POST		NUMBER OF NEW POSTS	SQUARE STEEL (IN)			TUBULAR STEEL Ø (IN)				SIGN FRAME REQUIRED	REMARKS	SIGN DETAIL LOCATION				
								"A"	"B"	RETAIN	SALVAGE FROM	SALVAGE TO	REMOVE	RETAIN		REMOVE	1.75	2.00	2.50	FOUNDATION	3.00	3.50			4.00	5.00	SHSM	PROJECT SHEET #	STANDARD SHEET #
																	(LB / FT)				(LB / FT)								
<b>WOODBURY VT-14 NB</b>							FY-FLUORESCENT YELLOW FYG-FLUORESCENT YELLOW GREEN															"SHSM"-STANDARD HIGHWAY SIGNS AND MARKINGS							
		C	VD-700	6	10		MILE MARKER				1	1	1											HATTIE BELL RD (TH-31); SALVAGE AND MOUNT ON NEW POST BELOW STOP SIGN					
		D	R1-1	30	30			6.25																HATTIE BELL RD (TH-31); RELOCATE 20 FT CLOSER TO VT-14	X				
	NB	2.422	A	VW2-2M	30	30	MODIFIED RIGHT SIDE ROAD						1		X														
		A	VD-700	6	10		MILE MARKER				+	+	1												SALVAGE AND MOUNT ON NEW POST BELOW RIGHT SIDE ROAD SIGN				
		A	W2-2R	30	30			6.25																			X		
	NB	2.580	C	VR-017	24	30	LLL 24,000 LBS						1		X														
		C	R2-1	24	30		SPEED LIMIT 35				1	1	1												BLAKE HILL RD (SOUTH) (TH-54); SALVAGE AND MOUNT ON NEW POST				
		C	VR-017	24	30			5.00																		BLAKE HILL RD (SOUTH) (TH-54)		6	
	NB	2.587	D	R1-1	30	30	STOP						1		X														
		C	VD-700	6	10		MILE MARKER				1	1	1												BLAKE HILL RD (SOUTH) (TH-54); SALVAGE AND MOUNT ON NEW POST BELOW STOP SIGN				
		D	R1-1	30	30			6.25																		BLAKE HILL RD (SOUTH) (TH-54)	X		
	NB	2.587	A/B	D3-1	UNK.	UNK.	BLAKE HILL RD				1				X														
	NB	2.841	A	VW-001	30	30	MOOSE						+		X														
		A	W16-4P	24	18		NEXT 3700 FT						+																
		A	W13-1P	18	18		40 MPH						+																
<b>SIGN SUMMARY SHEET</b>							SHEET TOTALS	23.75	0.00	1	4	4	10	0	0	4	60.0	0	0.0	0.0	0.0	0.0	PROJECT NAME: CALAIS - GREENSBORO PROJECT NUMBER: STPG SIGN (50)						
VERMONT AGENCY OF TRANSPORTATION							TOWN DIRECTIONAL TOTALS	286.5	0.0	15	23	22	78	0	0	56	840.0	0		0.0		FILE NAME: 03 WOODBURY VT-14 NB TSS. PLOT DATE: 5/19/2015 PROJECT MANAGER: D. BRYANT DRAWN BY: J. BLANCHARD DESIGNED BY: J. BLANCHARD CHECKED: K. KERN WOODBURY NB SHEET 4 SHEET 27 OF 66							

7/26/16

7/27/16

7/27/16