

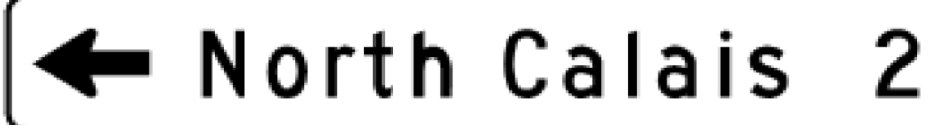






DIRECTION	MILEPOINT	LOCATION CODE (SHEET 2)	SIGN CODE	WIDTH (IN)	HEIGHT (IN)	SHEETING REMARKS	SIGN LEGEND	NEW SIGNS		EXISTING SIGNS			EXIST POST		NUMBER OF NEW POSTS	SQUARE STEEL (IN)			TUBULAR STEEL Ø (IN)				SIGN FRAME REQUIRED	REMARKS	SIGN DETAIL LOCATION			
								"A"	"B"	RETAIN	SALVAGE FROM	SALVAGE TO	REMOVE	RETAIN		REMOVE	1.75	2.00	2.50	3.00	3.50	4.00			5.00	SHSM	PROJECT SHEET #	STANDARD SHEET #
																	(LB / FT)			(LB / FT)								
<b>WOODBURY VT-14 NB</b>							FY-FLUORESCENT YELLOW FYG-FLUORESCENT YELLOW GREEN															"SHSM"-STANDARD HIGHWAY SIGNS AND MARKINGS						
			A	VD-700	6	10	MILE MARKER				1	1	1											SALVAGE AND MOUNT ON NEW POST BELOW CURVE SIGN				
			A	W1-2R	30	30		6.25							1									X				
	NB	1.631	A	VD1-1	72	12		6.00							2									INSTALL 317 FT NORTH OF EXISTING D-BOARD ASSEMBLY, AT SOUTHERN END OF ROCK WALL		5		
			A	VD1-1a	72	12		6.00																		6		
	NB	1.701	A	M3-1	24	12	NORTH STATE						1															
			A	M1-5	24	24	VERMONT 14						1															
	NB	1.989	A	VW-000	30	30	MOOSE CROSSING						1															
			A	W7-3aP	24	18	NEXT 2 MILES						1															
			A	VW-001	30	30		6.25							1											7		
			A	W7-3aP	24	18		3.00																X				
	NB	2.040	A	VW-054L	30	30	HIDDEN DRIVE LEFT						1															
	NB	2.090	A	VW-054L	30	30		6.25							1										INSTALL 26 FT NORTH OF UTILITY POLE NEAR END OF GUARDRAIL		7	
	NB	2.098	A/B	D3-1	UNK.	UNK.	HATTIE BELL RD			1																		
	NB	2.101	C	VR-017	24	30		5.00							1										HATTIE BELL RD (TH-31)		6	
	NB	2.104	D	R1-1	30	30	STOP						1															
<b>SIGN SUMMARY SHEET</b>							SHEET TOTALS	38.75	0.00	1	1	1	7	0	0	6	90.0	0	0.0	0.0	0.0	0.0	0.0	PROJECT NAME: CALAIS - GREENSBORO				
VERMONT AGENCY OF TRANSPORTATION							TOWN DIRECTIONAL TOTALS	286.5	0.0	15	23	22	78	0	0	56	840.0	0		0.0			PROJECT NUMBER: STPG SIGN (50)					
								SF	SF	EA	EA	EA	EA	EA	EA	EA	FT	EA	LB	LB	LB	LB	FILE NAME: 03 WOODBURY VT-14 NB TSS.					
																						PLOT DATE: 5/19/2015						
																						DRAWN BY: J. BLANCHARD						
																						CHECKED: K. KERN						
																						DESIGNED BY: J. BLANCHARD						
																						WOODBURY NB SHEET 3						
																						SHEET 26 OF 66						

7/26/16

7/26/16  
+  
8/23/16

7/26/16

7/26/16