
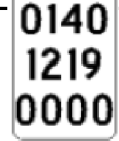




DIRECTION	MILEPOINT	LOCATION CODE (SHEET 2)	SIGN CODE	WIDTH (IN)	HEIGHT (IN)	SHEETING REMARKS	SIGN LEGEND	NEW SIGNS		EXISTING SIGNS			EXIST POST		NUMBER OF NEW POSTS	SQUARE STEEL (IN)			TUBULAR STEEL Ø (IN)				SIGN FRAME REQUIRED	REMARKS	SIGN DETAIL LOCATION				
								"A"	"B"	RETAIN	SALVAGE FROM	SALVAGE TO	REMOVE	RETAIN		REMOVE	1.75	2.00	2.50	FOUNDATION	3.00	3.50			4.00	5.00	SHSM	PROJECT SHEET #	STANDARD SHEET #
																	(LB / FT)				(LB / FT)								
WOODBURY VT-14 NB							FY-FLUORESCENT YELLOW FYG-FLUORESCENT YELLOW GREEN															"SHSM"-STANDARD HIGHWAY SIGNS AND MARKINGS							
NB	0.000	C	VD-024	72	12		WOODBURY/CALAIS																						
		C	VD-700	6	8		MILE MARKER																						
		C	VD-700	6	8		MILE MARKER																						
		C	VD-024	72	10			5.00																		5			
		C	VD-700	6	10		 	0.42																				T-44	
		C	VD-700	6	10			0.42																			T-44		
NB	0.003	A	R2-1	30	36		SPEED LIMIT 40			1																			
NB	0.065	A	W11-21	30	30	FYG	PEDESTRIAN SYMBOL			1																			
		A	W7-3aP	24	18	FYG	NEXT 1 MILE			1																			
NB	0.154	A/B	D3-1	UNK.	UNK.		STRAWBERRY LN PVT																						
		A/B	D3-1	64	12			5.33 5.83																		8			
NB	0.272	A	W1-4R	30	30		RIGHT REVERSE CURVE				1	1	1														SALVAGE AND MOUNT ON NEW POST		
NB	0.478	A	R2-1	24	30		SPEED LIMIT 40				1	1	1														SALVAGE AND MOUNT ON NEW POST		
NB	0.652	A	VD-062AS	72	16		BUSINESS SIGN			1																			
SIGN SUMMARY SHEET							SHEET TOTALS	11.66	0.00	4	2	2	6	0	0	6	90.0	0	0.0	0.0	0.0	0.0	0.0	PROJECT NAME: CALAIS - GREENSBORO PROJECT NUMBER: STPG SIGN (50)					
VERMONT AGENCY OF TRANSPORTATION							TOWN DIRECTIONAL TOTALS	286.5	0.0	15	23	22	78	0	0	56	840.0	0		0.0				FILE NAME: 03 WOODBURY VT-14 NB TSS. PLOT DATE: 5/19/2015 PROJECT MANAGER: D. BRYANT DRAWN BY: J. BLANCHARD DESIGNED BY: J. BLANCHARD CHECKED: K. KERN WOODBURY NB SHEET 1 SHEET 24 OF 66					

7/22/16

7/22/16