


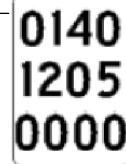


DIRECTION	MILEPOINT	LOCATION CODE (SHEET 2)	SIGN CODE	WIDTH (IN)	HEIGHT (IN)	SHEETING REMARKS	SIGN LEGEND	NEW SIGNS		EXISTING SIGNS			EXIST POST		NUMBER OF NEW POSTS	SQUARE STEEL (IN)			TUBULAR STEEL Ø (IN)				SIGN FRAME REQUIRED	REMARKS	SIGN DETAIL LOCATION					
								"A"	"B"	RETAIN	SALVAGE FROM	SALVAGE TO	REMOVE	RETAIN		REMOVE	1.75	2.00	2.50	FOUNDATION	3.00	3.50			4.00	5.00	SHSM	PROJECT SHEET #	STANDARD SHEET #	
																	(LB / FT)				(LB / FT)									
CALAIS VT-14 SB							FY-FLUORESCENT YELLOW FYG-FLUORESCENT YELLOW GREEN															"SHSM"-STANDARD HIGHWAY SIGNS AND MARKINGS								
SB	0.789	F	M3-3	24	12		SOUTH STATE					1		X																
		F	M1-5	24	24		VERMONT 14					1																		
SB	0.209	F	S3-1	36	36	FYG	SCHOOL BUS STOP AHEAD			1				X																
SB	0.074	F	W3-5	36	36		SPEED REDUCTION AHEAD 35			1				X																
SB	0.000	F	R2-1	24	30		SPEED LIMIT 35					1		X																
		F	R2-1	30	36			7.50																	X					
SB	0.000	G	VD-024	60	7.5		E MONTPELIER/CALAIS					1		X																
		G	VD-700	6	10		MILE MARKER					1																		
		G	VD-024	72	10			5.00																		5				
		G	VD-700	6	10		 	0.42																						T-44
		G	VD-700	6	10			0.42																						T-44
SIGN SUMMARY SHEET							SHEET TOTALS	13.34	0.00	2	0	0	5	0	0	3	45.0	0	0.0	0.0	0.0	0.0	PROJECT NAME: CALAIS - GREENSBORO PROJECT NUMBER: STPG SIGN (50)							
VERMONT AGENCY OF TRANSPORTATION							TOWN DIRECTIONAL TOTALS	224.6	0.0	4	16	4	56	0	0	44	660.0	0		0.0				FILE NAME: 02 CALAIS VT-14 SB TSS.xls PLOT DATE: 5/19/2015 PROJECT MANAGER: D. BRYANT DRAWN BY: J. BLANCHARD DESIGNED BY: J. BLANCHARD CHECKED: K. KERN CALAIS SB SHEET 7 SHEET 23 OF 66						

7/19/16

7/20/16