





DIRECTION	MILEPOINT	LOCATION CODE (SHEET 2)	SIGN CODE	WIDTH (IN)	HEIGHT (IN)	SHEETING REMARKS	SIGN LEGEND	NEW SIGNS		EXISTING SIGNS				EXIST POST		NUMBER OF NEW POSTS	SQUARE STEEL (IN)			TUBULAR STEEL Ø (IN)				SIGN FRAME REQUIRED	REMARKS	SIGN DETAIL LOCATION				
								"A"	"B"	RETAIN	SALVAGE FROM	SALVAGE TO	REMOVE	RETAIN	REMOVE		1.75	2.00	2.50	FOUNDATION	3.00	3.50	4.00			5.00	SHSM	PROJECT SHEET #	STANDARD SHEET #	
																	(LB / FT)				(LB / FT)									
<b>CALAIS VT-14 SB</b>							FY-FLUORESCENT YELLOW FYG-FLUORESCENT YELLOW GREEN																"SHSM"-STANDARD HIGHWAY SIGNS AND MARKINGS							
SB	1.883	G	N/A	N/A	N/A		WOODEN STREET NAME POST - PEKIN BROOK RD NO SIGN TO SALVAGE				+		+												SALVAGE POST AND RETURN TO TOWN; SEE GENERAL NOTE 5, SHEET 2					
SB	1.881	E	UNK.	UNK.	UNK.		TOWN CLERK'S OFFICE ---> TOWN REQUESTED TO LEAVE "AS IS"				+		+		X										SALVAGE AND RETURN TO TOWN					
		F	UNK.	UNK.	UNK.		<--- TOWN CLERK'S OFFICE TOWN REQUESTED TO LEAVE "AS IS"				+		+																	
SB	1.860	F	M1-5	24	24		SOUTH STATE																							
		F	M3-3	24	12		VERMONT 14																							
SB	1.694	F	VW-054L	30	30		HIDDEN DRIVE LEFT																							
SB	1.637	F	VW-054L	30	30			6.25																		INSTALL 300 FT SOUTH OF EXISTING HIDDEN DRIVE LEFT SIGN		7		
SB	1.560	F	W11-5	30	30			6.25																		INSTALL 407 FT SOUTH OF NEW HIDDEN DRIVE LEFT SIGN	X			
		F	W7-3aP	24	18			3.00																				X		
SB	1.217	F	VD-062B	72	16		BUSINESS SIGN				1				X															
SB	0.949	F	VW-205	30	30		WATCH FOR TURNING VEHICLES																							
		F	VD-700	6	8		MILE MARKER					1	1	1												SALVAGE AND MOUNT TO NEW POST BELOW TURNING VEHICLES SIGN				
		F	VW-205	36	36			9.00																					7	
SB	0.909	F	VW2-1M	30	30		MODIFIED CROSSROADS																							
		F	W13-1P	24	24		35 MPH																							
<b>SIGN SUMMARY SHEET</b>							<b>SHEET TOTALS</b>	24.50	0.00	1	4	1	10	0	0	4	60.0	0	0.0	0.0	0.0	0.0	0.0	0.0	0.0	0.0	PROJECT NAME: CALAIS - GREENSBORO PROJECT NUMBER: STPG SIGN (50)			
VERMONT AGENCY OF TRANSPORTATION							<b>TOWN DIRECTIONAL TOTALS</b>	224.6	0.0	4	16	4	56	0	0	44	660.0	0		0.0							FILE NAME: 02 CALAIS VT-14 SB TSS.xls PLOT DATE: 5/19/2015 PROJECT MANAGER: D. BRYANT DRAWN BY: J. BLANCHARD DESIGNED BY: J. BLANCHARD CHECKED: K. KERN CALAIS SB SHEET 5 SHEET 21 OF 66			

7/19/16

7/19/16