







DIRECTION	MILEPOINT	LOCATION CODE (SHEET 2)	SIGN CODE	WIDTH (IN)	HEIGHT (IN)	SHEETING REMARKS	SIGN LEGEND	NEW SIGNS		EXISTING SIGNS			EXIST POST		NUMBER OF NEW POSTS	SQUARE STEEL (IN)			TUBULAR STEEL Ø (IN)				SIGN FRAME REQUIRED	REMARKS	SIGN DETAIL LOCATION				
								"A"	"B"	RETAIN	SALVAGE FROM	SALVAGE TO	REMOVE	RETAIN		REMOVE	1.75	2.00	2.50	FOUNDATION	3.00	3.50			4.00	5.00	SHSM	PROJECT SHEET #	STANDARD SHEET #
																	(LB / FT)				(LB / FT)								
CALAIS VT-14 SB							FY-FLUORESCENT YELLOW FYG-FLUORESCENT YELLOW GREEN															"SHSM"-STANDARD HIGHWAY SIGNS AND MARKINGS							
SB	3.537	H	R1-1	30	30		STOP																						
		H	R1-1	30	30			6.25																X					
SB	3.536	G	N/A	N/A	N/A		WOODEN STREET NAME POST - PECK HILL RD			1	1																		
SB	2.257	F	D3-1	52	12		*NOTE 	4.33 4.83 +6.00																	8				
SB	1.917	F	D1-1a	54	7.5		NORTH CALAIS 5 --->																						
		F	D1-1a	54	7.5		MAPLE CORNERS 5 --->																						
		F	VD1-1a	72	12			6.00																	6				
		F	VD1-1a	72	12			6.00																	6				
SB	1.892	E/F	D3-1	UNK.	UNK.		PEKIN BROOK RD			1																			
SB	1.892	G	VR-017	24	30		LLL 24,000 LBS																						
		G	UNK.	UNK.	UNK.		NEIGHBORHOOD WATCH				+	1																	
		G	VR-017	24	30			5.00																	6				
SB	1.885	H	R1-1	30	30		STOP																						
		G	VD-700	6	10		MILE MARKER																						
		H	R1-1	30	30			6.25																X					
SIGN SUMMARY SHEET							SHEET TOTALS	34.33	0.00	1	2	0	8	0	0	7	105.0	0	0.0	0.0	0.0	0.0	PROJECT NAME: CALAIS - GREENSBORO PROJECT NUMBER: STPG SIGN (50)						
VERMONT AGENCY OF TRANSPORTATION							TOWN DIRECTIONAL TOTALS	224.6	0.0	4	16	4	56	0	0	44	660.0	0		0.0			FILE NAME: 02 CALAIS VT-14 SB TSS.xls PLOT DATE: 5/19/2015 PROJECT MANAGER: D. BRYANT DRAWN BY: J. BLANCHARD DESIGNED BY: J. BLANCHARD CHECKED: K. KERN CALAIS SB SHEET 4 SHEET 20 OF 66						

7/18/16

7/19/16