





DIRECTION	MILEPOINT	LOCATION CODE (SHEET 2)	SIGN CODE	WIDTH (IN)	HEIGHT (IN)	SHEETING REMARKS	SIGN LEGEND	NEW SIGNS		EXISTING SIGNS			EXIST POST		NUMBER OF NEW POSTS	SQUARE STEEL (IN)			TUBULAR STEEL Ø (IN)				SIGN FRAME REQUIRED	REMARKS	SIGN DETAIL LOCATION				
								"A"	"B"	RETAIN	SALVAGE FROM	SALVAGE TO	REMOVE	RETAIN		REMOVE	1.75	2.00	2.50	FOUNDATION	3.00	3.50			4.00	5.00	SHSM	PROJECT SHEET #	STANDARD SHEET #
																	(LB / FT)				(LB / FT)								
CALAIS VT-14 SB							FY-FLUORESCENT YELLOW FYG-FLUORESCENT YELLOW GREEN															"SHSM"-STANDARD HIGHWAY SIGNS AND MARKINGS							
SB	4.877	F	VD-018	30	18		EAST CALAIS/ N. MONTPELIER 5																						
		F	VD-018	30	18		 INSTALLED BY DISTRICT PRIOR TO PROJECT START	3.75																	5				
SB	4.840	F	R2-1	30	36		SPEED LIMIT 35					1																	
		F	R2-1	30	36			7.50																X					
SB	4.799	F	VW-054R	30	30		HIDDEN DRIVE RIGHT																						
		F	VD-700	6	10		MILE MARKER			1	1	1																	
		A	VW-054R	30	30			6.25																	7				
SB	4.734	F	R2-1	24	30		SPEED LIMIT 35																						
		F	R2-1	24	30			5.00																X					
SB	4.600	G	N/A	N/A	N/A		WOODEN STREET NAME POST - MOSCOW WOODS RD			1		1																	
SB	4.600	G	VR-017	24	30		LLL 24,000 LBS																						
		G	R2-1	24	30		SPEED LIMIT 25			1	1	1																	
		G	UNK.	UNK.	UNK.		NEIGHBORHOOD WATCH			1		1																	
		G	UNK.	UNK.	UNK.		SLOW CHILDREN AT PLAY			1		1																	
SIGN SUMMARY SHEET							SHEET TOTALS	22.50	0.00	0	5	2	11	0	0	4	60.0	0	0.0	0.0	0.0	0.0	PROJECT NAME: CALAIS - GREENSBORO PROJECT NUMBER: STPG SIGN (50)						
VERMONT AGENCY OF TRANSPORTATION							TOWN DIRECTIONAL TOTALS																FILE NAME: 02 CALAIS VT-14 SB TSS.xls PLOT DATE: 5/19/2015 PROJECT MANAGER: D. BRYANT DRAWN BY: J. BLANCHARD DESIGNED BY: J. BLANCHARD CHECKED: K. KERN CALAIS SB SHEET 2 SHEET 18 OF 66						

7/20/16