






DIRECTION	MILEPOINT	LOCATION CODE (SHEET 2)	SIGN CODE	WIDTH (IN)	HEIGHT (IN)	SHEETING REMARKS	SIGN LEGEND	NEW SIGNS		EXISTING SIGNS			EXIST POST		NUMBER OF NEW POSTS	SQUARE STEEL (IN)			TUBULAR STEEL Ø (IN)				SIGN FRAME REQUIRED	REMARKS	SIGN DETAIL LOCATION					
								"A"	"B"	RETAIN	SALVAGE FROM	SALVAGE TO	REMOVE	RETAIN		REMOVE	1.75	2.00	2.50	FOUNDATION	3.00	3.50			4.00	5.00	SHSM	PROJECT SHEET #	STANDARD SHEET #	
																	(LB / FT)				(LB / FT)									
<b>CALAIS VT-14 NB</b>							FY-FLUORESCENT YELLOW FYG-FLUORESCENT YELLOW GREEN															"SHSM"-STANDARD HIGHWAY SIGNS AND MARKINGS								
NB	4.481	C	VR-017	24	30		LLL 24,000 LBS			1	1		X										CHURCH ST (TH-67) / MARSHFIELD RD (TH-4); SALVAGE TO NEW LOCATION							
		C	UNK.	UNK.	UNK.		NEIGHBORHOOD WATCH			1	1			+	*								SALVAGE AND RETURN TO TOWN							
NB	4.486	D	R1-1	30	30		STOP			1			X										CHURCH ST (TH-67)							
NB	4.486	A	N/A	N/A	N/A		WOODEN STREET NAME POST - CHURCH STREET			1	1												SALVAGE POST AND RETURN TO TOWN; SEE GENERAL NOTE 5, SHEET 2.							
NB	4.491	A	VR-644	24	12		BEGIN PARKING						1																	
		A	R8-3a	24	24		NO PARKING SYMBOL 						1																	
		A	R3-9cP	30	12	RED/WHT		2.00 <del>2.50</del>						1	14'-0" X								X							
		A	R8-3a	24	<del>24</del> 30	RED/WHT		4.00 <del>5.00</del>															X							
NB	4.509	A	R3-9dP	30	12	RED/WHT	END 	2.00 <del>2.50</del>					1	13'-9" X									X							
		A	R8-3a	24	<del>24</del> 30	RED/WHT		4.00 <del>5.00</del>															X							
NB	4.511	A	M4-6	24	12		END PARKING					1	X																	
		A	R8-3a	24	24		NO PARKING SYMBOL					1																		
NB	4.510	C	UNK.	UNK.	UNK.		CAUTION PEDESTRIANS IN ROAD					1	X																	
		C	R7-13	12	18		NO PARKING THIS SIDE OF STREET			+																				
		C	VR-017	24	30			5.00					1	14'-6" X										6						
<b>SIGN SUMMARY SHEET</b>							<b>SHEET TOTALS</b>							20.00	0.00	2	3	0	8	0	0	4	60.0	0	0.0	0.0	0.0	0.0	PROJECT NAME: CALAIS - GREENSBORO PROJECT NUMBER: STPG SIGN (50)	
VERMONT AGENCY OF TRANSPORTATION							<b>TOWN DIRECTIONAL TOTALS</b>																							FILE NAME: 01 CALAIS VT-14 NB.xls PROJECT MANAGER: D. BRYANT DESIGNED BY: J. BLANCHARD CALAIS NB SHEET 5
							210.8	0.0	8	13	9	52	0	0	42	630.0	0	0.0	0.0	0.0	0.0	PLOT DATE: 5/19/2015 DRAWN BY: J. BLANCHARD CHECKED: K. KERN SHEET 14 OF 66								

7/20/16

8/23/16

7/20/16