
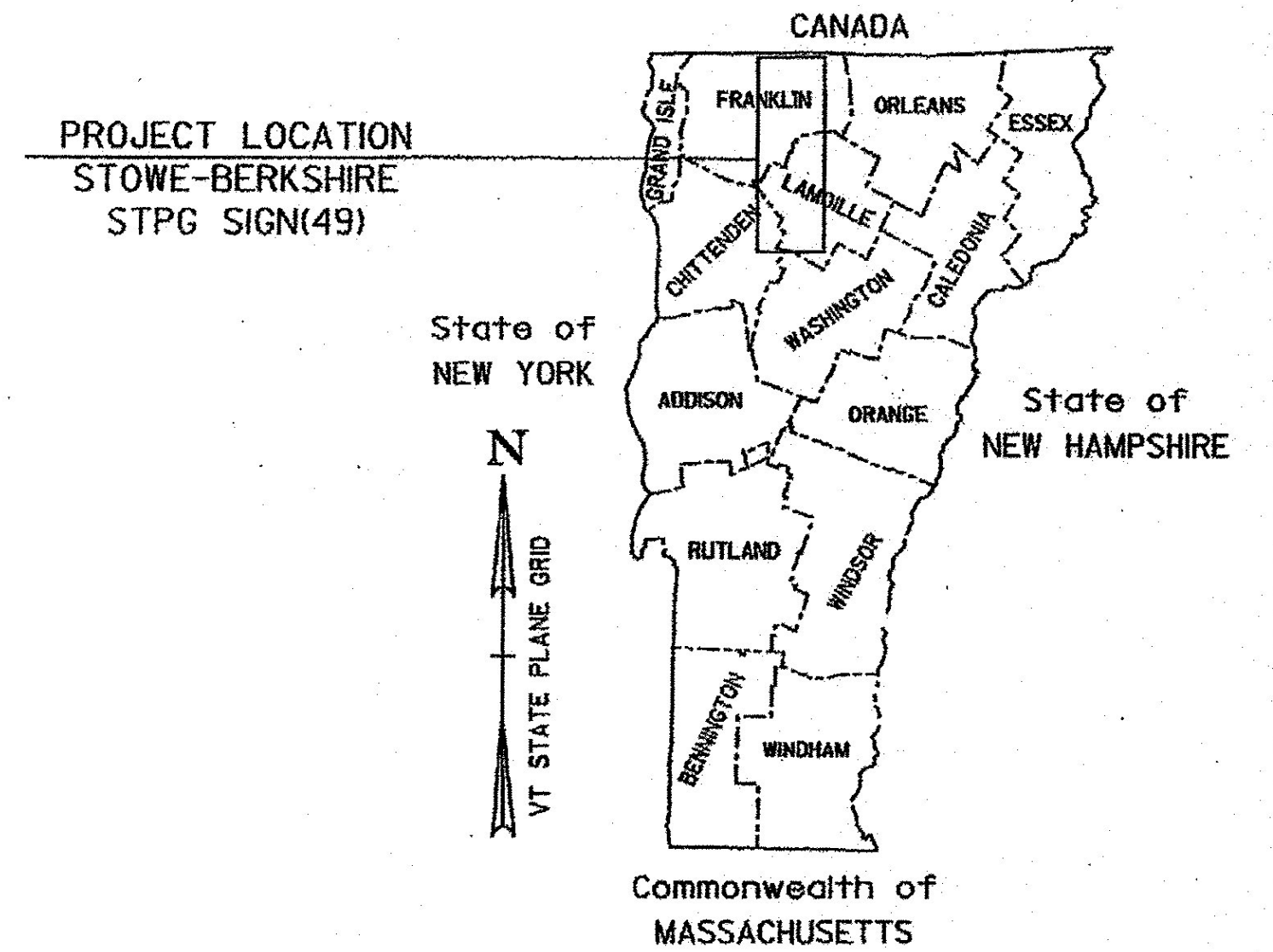


STATE OF VERMONT  
AGENCY OF TRANSPORTATION



PROPOSED IMPROVEMENT  
TOWNS OF STOWE, CAMBRIDGE, BAKERSFIELD,  
ENOSBURG, AND BERKSHIRE  
COUNTIES OF LAMOILLE AND FRANKLIN  
VT ROUTE 108  
(MAJOR COLLECTORS/MINOR ARTERIAL)

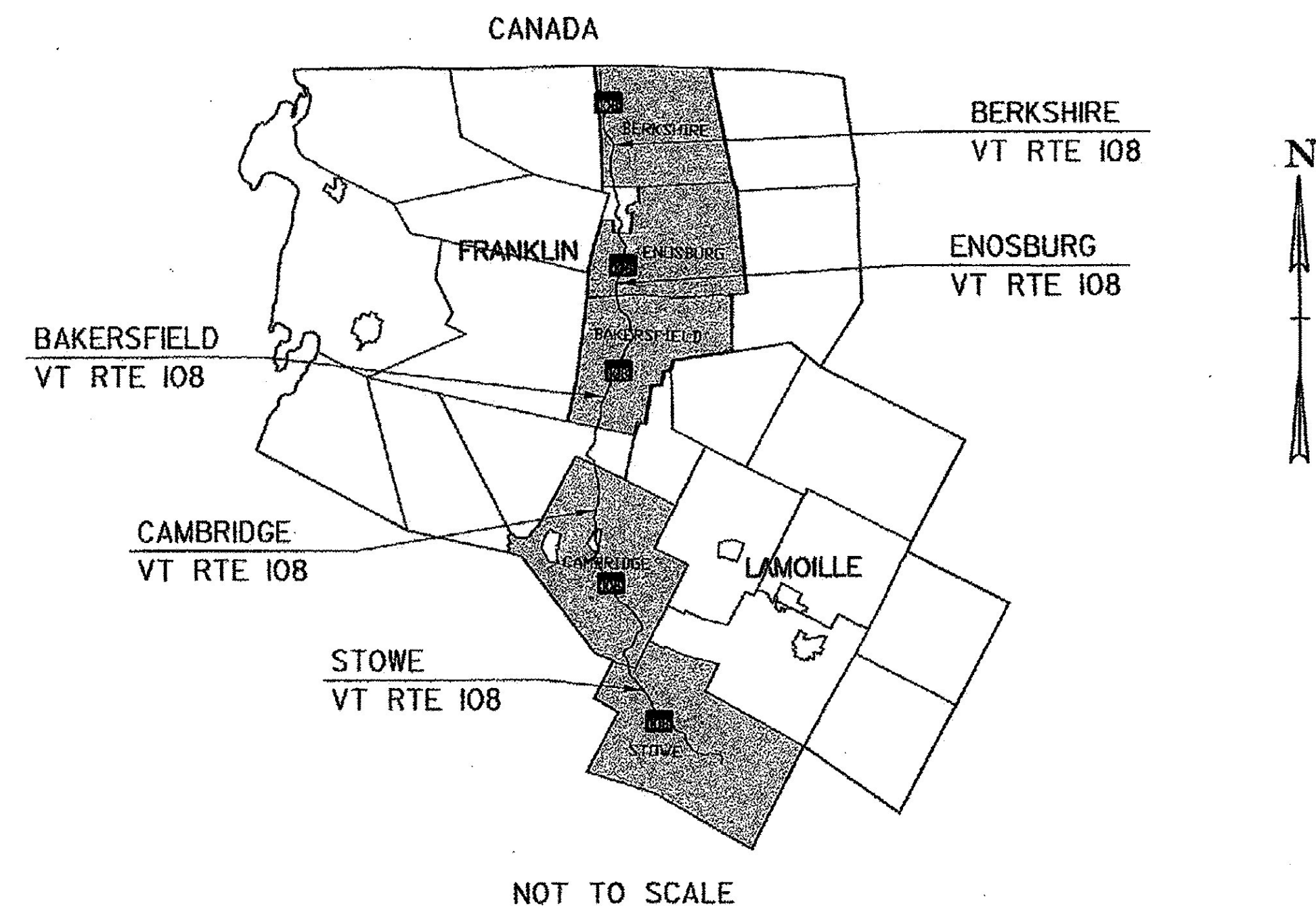


STOWE TO BERKSHIRE SIGN REPLACEMENT - 33.626 MILES:  
STOWE (VT RTE 108) MP 0.000-8.634, CAMBRIDGE (VT RTE 108) MP 0.000-9.005  
BAKERSFIELD (VT RTE 108) MP 3.480-8.032, ENOSBURG (VT RTE 108) MP 0.000-4.530,  
BERKSHIRE (VT RTE 108) MP 0.000-6.905

LENGTH OF ROADWAY = 38.834 MI  
LENGTH OF PROJECT = 33.626 MI

WORK TO BE PERFORMED INCLUDES THE REMOVAL OF EXISTING SIGNS AND POSTS  
AND THE INSTALLATION OF NEW SIGNS AND POSTS AND OTHER RELATED HIGHWAY ITEMS.

RECORD PLANS	
CONTRACTOR:	L&D SAFETY MARKINGS CORP. - BERLIN, VT
RESIDENT ENGINEER:	JEFF COTA
CONSTRUCTION BEGAN:	DECEMBER 16, 2015
CONSTRUCTION COMPLETE:	OCTOBER 27, 2016
RECORD PLANS BY:	JEFF COTA & JESSE IVES
I HEREBY CERTIFY THAT ALL THE CONSTRUCTION REQUIRED BY THIS SET OF DRAWINGS HAS BEEN ACCOMPLISHED AS INDICATED HEREIN.	
BY:	RESIDENT ENGINEER
DATE:	8/3/17
NOTE: Any further information concerning final quantities, amounts or other details relative to this project may be found at Central Files in the electronic archives.	



CONSTRUCTION IS TO BE CARRIED ON IN ACCORDANCE WITH THESE PLANS AND THE STANDARD SPECIFICATIONS FOR CONSTRUCTION DATED 2011, AS APPROVED BY THE FEDERAL HIGHWAY ADMINISTRATION ON JULY 20, 2011 FOR USE ON THIS PROJECT, INCLUDING ALL SUBSEQUENT REVISIONS AND SUCH REVISED SPECIFICATIONS AND SPECIAL PROVISIONS AS ARE INCORPORATED IN THESE PLANS.

QUALITY ASSURANCE PROGRAM : LEVEL 3	
SURVEYED BY :	N/A
SURVEYED DATE :	N/A
DATUM	
VERTICAL	N/A
HORIZONTAL	N/A

<p>TYLIN INTERNATIONAL</p>	DIRECTOR OF PROJECT DELIVERY
	APPROVED  DATE 7/1/2015
	PROJECT MANAGER : PATTI COBURN, P. E.
	PROJECT NAME : STOWE-BERKSHIRE PROJECT NUMBER : STPG SIGN (49)
SHEET 1 OF 131 SHEETS	

**INDEX OF SHEETS**

1	TITLE SHEET
2	INDEX OF SHEETS AND PROJECT NOTES
3	QUANTITY SHEET
4-14	SIGN DETAILS (1-11)
15-28	STOWE VT-108 NORTHBOUND TRAFFIC SIGN SUMMARY SHEETS (1-14)
29-44	STOWE VT-108 SOUTHBOUND TRAFFIC SIGN SUMMARY SHEETS (1-16)
45-64	CAMBRIDGE VT-108 NORTHBOUND TRAFFIC SIGN SUMMARY SHEETS (1-20)
65-84	CAMBRIDGE VT-108 SOUTHBOUND TRAFFIC SIGN SUMMARY SHEETS (1-20)
85-91	BAKERSFIELD VT-108 NORTHBOUND TRAFFIC SIGN SUMMARY SHEETS (1-7)
92-99	BAKERSFIELD VT-108 SOUTHBOUND TRAFFIC SIGN SUMMARY SHEETS (1-8)
100-105	ENOSBURGH VT-108 NORTHBOUND TRAFFIC SIGN SUMMARY SHEETS (1-6)
106-110	ENOSBURGH VT-108 SOUTHBOUND TRAFFIC SIGN SUMMARY SHEETS (1-5)
111-120	BERKSHIRE VT-108 NORTHBOUND TRAFFIC SIGN SUMMARY SHEETS (1-10)
121-130	BERKSHIRE VT-108 SOUTHBOUND TRAFFIC SIGN SUMMARY SHEETS (1-10)
131	TOWN TOTAL SIGN SUMMARY SHEET

**STANDARDS**

E-121	STANDARD SIGN PLACEMENT CONVENTIONAL ROAD	08/08/1995
E-131	GUIDE SIGN DETAILS	08/08/1995
E-136b	STATE ROUTE MARKER SIGN DETAILS	08/08/1995
E-136c	STATE NUMBERED TOWN HIGHWAY SIGN DETAILS	08/08/1995
E-163	TUBULAR STEEL SIGN POST	05/20/1999
T-1	TRAFFIC CONTROL GENERAL NOTES	08/06/2012
T-40	DELINEATORS AND MILEPOSTS	01/02/2013
T-44	MILE MARKER DETAILS STATE AND TOWN HIGHWAYS	04/09/2014
T-45	SQUARE TUBE SIGN POST AND ANCHOR	01/02/2013

**2-1/2" SOIL BEARING SLIP BASE LOCATIONS**

TOWN	DIRECTION	MILE POINT	NO. REQ.	SHEET
CAMBRIDGE	NB	8.668	2	59
CAMBRIDGE	NB	8.955	2	62
BAKERSFIELD	SB	3.721	2	98
BERKSHIRE	NB	4.773	2	115
BERKSHIRE	SB	4.864	2	125
BERKSHIRE	SB	4.832	2	126

- THE LOCATIONS SHOWN IN THE TABLE ABOVE WILL REQUIRE THAT EACH 2-1/2" SQUARE STEEL SIGN POST, AS SPECIFIED ON THE APPLICABLE SIGN SUMMARY SHEET, BE INSTALLED USING A SOIL BEARING SLIP BASE WITH ANCHOR SLEEVE. AT THESE SPECIFIED LOCATIONS THE 2-1/2" POSTS ARE NOT PROTECTED BY GUARDRAIL OR CURBING, THUS REQUIRING THE USE OF SOIL BEARING SLIP BASES FOR THE SIZE POST.
- PAYMENT FOR SOIL BEARING SLIP BASE WILL BE MADE UNDER CONTRACT ITEM 900.620 SPECIAL PROVISION (SOIL BEARING SLIP BASE) (2-1/2").

**GENERAL**

- EXISTING STAND-ALONE MILE MARKER SIGNS OR MILE MARKER SIGNS ATTACHED TO A RETAINED SIGN POST ASSEMBLY SHALL BE RETAINED.
- EXISTING MILE MARKER SIGNS ON SIGN POSTS BEING REPLACED SHALL BE REMOVED AND SALVAGED ONTO THE NEW SIGN POST, UNLESS OTHERWISE NOTED ON THE APPLICABLE SIGN SUMMARY SHEET OR AS DIRECTED BY THE ENGINEER.
- EXISTING MILE MARKER SIGNS ATTACHED TO A SIGN ASSEMBLY THAT IS TO BE REMOVED OR RELOCATED SHALL BE REMOVED AND DISPOSED OF, UNLESS OTHERWISE NOTED ON THE APPLICABLE SIGN SUMMARY SHEET OR AS DIRECTED BY THE ENGINEER.
- SELECTIVE CUTTING OF BRUSH OR TREE BRANCHES IN THE IMMEDIATE VICINITY OF A SIGN MAY BE NECESSARY TO PROVIDE FULL VISIBILITY FOR ANY EXISTING (RETAINED) OR NEW SIGN LOCATION. THIS WORK SHALL BE PERFORMED AT THE DIRECTION OF THE ENGINEER AND WILL BE PAID FOR UNDER CONTRACT ITEM 201.31 THINNING AND TRIMMING FOR SIGNS. THIS WORK SHALL BE DONE AT THE SAME TIME THE SIGN IS INSTALLED, OR AS DIRECTED BY THE ENGINEER. ALL SIGNS SHALL BE FULLY VISIBLE FROM THE APPROACHING TRAVEL LANE FOR A MINIMUM DISTANCE OF 250 FEET. ANY SELECTIVE CUTTING OF BRUSH OR TREE BRANCHES WITHIN THE SMUGGLER'S NOTCH AREA (STOWE MILEPOINT 7.820 TO CAMBRIDGE MILEPOINT 2.166) SHALL BE COORDINATED WITH AND APPROVED BY THE NORTHEAST PARKS REGIONAL MANAGER.
- SEE THE UTILITIES SPECIAL PROVISIONS REGARDING REQUIREMENTS FOR UTILITIES LOCATED WITHIN THE PROJECT AREA.
- THE QUANTITIES FOR 675.20 TRAFFIC SIGNS TYPE A, 675.341 SQUARE TUBE SIGN POST AND ANCHOR, AND 675.50 REMOVING SIGNS HAVE BEEN INCREASED TO COVER REPLACEMENT OF ANY ADDITIONAL DAMAGED SIGNS AND/OR POSTS NOT PROPOSED FOR REPLACEMENT IN THIS PLAN SET (ASSUMING 10% OF RETAINED SIGNS ARE DAMAGED). SUCH SIGNS AND/OR POSTS SHALL BE REVIEWED AND AGREED UPON BY THE CONTRACTOR AND ENGINEER PRIOR TO THE CONTRACTOR ORDERING SIGN AND/OR POST MATERIALS.
- SEE NOTES FOR TRAFFIC CONTROL DRUM ON SHEET 4.

**TEMPORARY TRAFFIC CONTROL NOTES**

- ALL TRAFFIC CONTROL DEVICES SHALL BE IN COMPLIANCE WITH THE LATEST EDITION OF THE MANUAL ON UNIFORM TRAFFIC CONTROL DEVICES (MUTCD), VAO "STANDARD DRAWINGS" AND THE SPECIAL PROVISIONS. ADDITIONAL TRAFFIC CONTROL DEVICES MAY BE REQUIRED AND SHALL BE INSTALLED AS DIRECTED BY THE ENGINEER. PAYMENT WILL BE INCIDENTAL TO CONTRACT ITEM 641.10 TRAFFIC CONTROL.
- WHEN WORKING IN THE VICINITY OF EXISTING PEDESTRIAN FACILITIES, AMERICANS WITH DISABILITIES ACT (A.D.A.) ACCESSIBLE PEDESTRIAN ACCOMMODATIONS SHALL BE MAINTAINED AT ALL TIMES. PAYMENT WILL BE INCLUDED IN THE UNIT BID PRICE FOR CONTRACT ITEM 641.10 TRAFFIC CONTROL.
- THE CONTRACTOR SHALL PROVIDE ACCESS THROUGH THE WORK ZONE FOR EMERGENCY VEHICLES AT ALL TIMES.
- THE CONTRACTOR SHALL CONDUCT THE WORK AT ALL TIMES IN SUCH A MANNER AND IN SUCH SEQUENCE SO AS TO ENSURE THE LEAST INTERFERENCE WITH TRAFFIC OCCURS.
- TEMPORARY TRAFFIC CONTROL SIGNS SHALL ONLY BE VISIBLE TO MOTORISTS AT THE TIMES WHEN THE MESSAGE IS PERTINENT, E.G. A "FLAGGER AHEAD" SIGN SHALL ONLY BE VISIBLE TO MOTORISTS WHEN THE FLAGGER IS ACTUALLY PRESENT PERFORMING THEIR DUTIES.
- PAYMENT FOR CONSTRUCTION SIGNING WILL BE MADE UNDER CONTRACT ITEM 641.10 TRAFFIC CONTROL.
- TEMPORARY TRAFFIC CONTROL SIGNS SHALL BE MOVED AS WORK AREA MOVES. AT NO TIME SHALL THE FLAGGER SIGN BE GREATER THAN 1000 FEET IN ADVANCE OF THE FLAGGER STATION.
- THE CONTRACTOR SHALL COORDINATE WITH THE TOWNS AND UTILITY COMPANIES WITHIN THE PROJECT LIMITS TO ENSURE THAT THE CONTRACTOR'S WORK SCHEDULE AND/OR TRAFFIC CONTROL SIGNS DO NOT CONFLICT WITH TRAFFIC CONTROL SIGNS FOR OTHER CONSTRUCTION PROJECTS, WORK BEING COMPLETED ON OTHER CONSTRUCTION PROJECTS, OR LOCAL EVENTS.

**SIGN INSTALLATION**

- THE CONTRACTOR SHALL BE RESPONSIBLE FOR REPAIRING ANY DAMAGE TO PRIVATE OR PUBLIC PROPERTY CAUSED BY THE CONTRACTOR, AT THE CONTRACTOR'S EXPENSE AND AT NO COST TO THE STATE.
- ALL SIGNS WITHIN THE PROJECT LIMITS ARE TO BE RETAINED, REMOVED OR REPLACED AS NOTED OR AS DIRECTED BY THE ENGINEER. SIGN LOCATIONS AS SHOWN ON THE PLANS ARE APPROXIMATE; EXACT LOCATIONS TO BE DETERMINED IN THE FIELD.
- ALL SIGN PLACEMENT SHALL BE IN CONFORMANCE WITH VAO STANDARD E-121 STANDARD SIGN PLACEMENT CONVENTIONAL ROADS, UNLESS OTHERWISE NOTED.
- ALL SIGNS, FRAMES, MOUNTING HARDWARE, POSTS, AND ANCHORS FOR ANY SIGN ASSEMBLY SHALL BE REPLACED AT THE SAME TIME. MIXING OF OLD AND NEW SIGNS ON THE SAME ASSEMBLY WILL NOT BE ALLOWED EXCEPT AS NOTED ON THE PLANS.
- NEW SIGNS, WITH THEIR GREATER NIGHTTIME RETROREFLECTIVITY, CAN OBSCURE OLDER SIGNS MOUNTED IN CLOSE PROXIMITY TO THEM. TO AVOID CONFUSION OF ROAD USERS, WORK SHALL BE COORDINATED SUCH THAT ALL SIGNS ASSOCIATED WITH A CURVE, INTERSECTION OR SPEED LIMIT CHANGE SHALL BE REPLACED ON THE SAME DAY AND NOT LEFT INCOMPLETE OR WITH A MIXTURE OF OLD AND NEW SIGNS WITHIN A GROUP OF ASSOCIATED SIGNS.
- ALL NEW SIGNS INSTALLATIONS, IF NEAR A UTILITY POLE, SHALL BE NO CLOSER THAN 10 FEET FROM THE UTILITY POLE.

**SIGN DESIGN AND FABRICATION**

- ALL SIGNS SHALL BE DESIGNED IN ACCORDANCE WITH THE LATEST REVISION OF THE MUTCD, THE 2004 STANDARD HIGHWAY SIGNS AND MARKINGS (SHSM), AND THE 2012 SUPPLEMENT TO THE 2004 EDITION (SHSM) DETAILS AS AVAILABLE, VAO STANDARDS OR AS DETAILED IN THE PLANS.
- UNLESS OTHERWISE NOTED ON THE PLANS, ALL SIGNS SHALL BE FLAT SHEET ALUMINUM WITH THE FOLLOWING MINIMUM THICKNESSES:

SIGN SIZE	12" X 12"	18" X 18"	21" X 15"	24" X 8"	24" X 10"	24" X 12"	24" X 18"	24" X 24"	24" X 30"	30" X 15"	30" X 18"	30" X 30"	30" X 42"	THICKNESS
						48" X 18"	36" X 12"	36" X 15"	48" X 24"	36" X 18"	36" X 24"	48" X 48"	48" X 60"	0.080"
							48" X 24"	48" X 42"	48" X 48"	36" X 36"	36" X 42"	72" X 10"	72" X 12"	0.100"
							72" X 10"	72" X 12"	72" X 20"	36" X 48"	36" X 54"			0.125"

- ALL LETTERS AND NUMBERS USED FOR ALL SIGNS SHALL CONFORM TO THE APPLICABLE FONT AS DEFINED AND DETAILED IN THE 2004 SHSM AND THE 2012 SUPPLEMENT UNLESS OTHERWISE DETAILED IN THE PLANS.

- ALL ARROWS AND SYMBOLS SHALL CONFORM WITH THE 2004 SHSM AND THE 2012 SUPPLEMENT UNLESS OTHERWISE DETAILED IN THE PLANS.
- COLORS USED ON ALL SIGNS SHALL CONFORM WITH THE REQUIREMENTS OF SECTION 1A.12 OF THE MUTCD.
- SIGN SHEETING FOR FLUORESCENT YELLOW (FY) AND FLUORESCENT YELLOW-GREEN (FYG) SHALL BE AASHTO M268 (ASTM D4956) TYPE VII, VIII, OR IX. ALL OTHER SIGN SHEETING SHALL BE TYPE III OR IV.
- SHEETING TYPES AND MANUFACTURERS SHALL NOT BE MIXED ON A SINGLE SIGN ASSEMBLY. SHEETING COLOR/TYPE SHALL BE BY THE SAME MANUFACTURER AND SHALL BE CONSISTENT THROUGHOUT THE PROJECT.
- SIGN BASE MATERIAL FOR ALL STREET NAME SIGNS SHALL BE EITHER 0.125 INCH THICK FLAT SHEET ALUMINUM OR EXTRUDED ALUMINUM WITH A 0.250 INCH THICK FLANGE AND 0.090 INCH MINIMUM WEB THICKNESS.

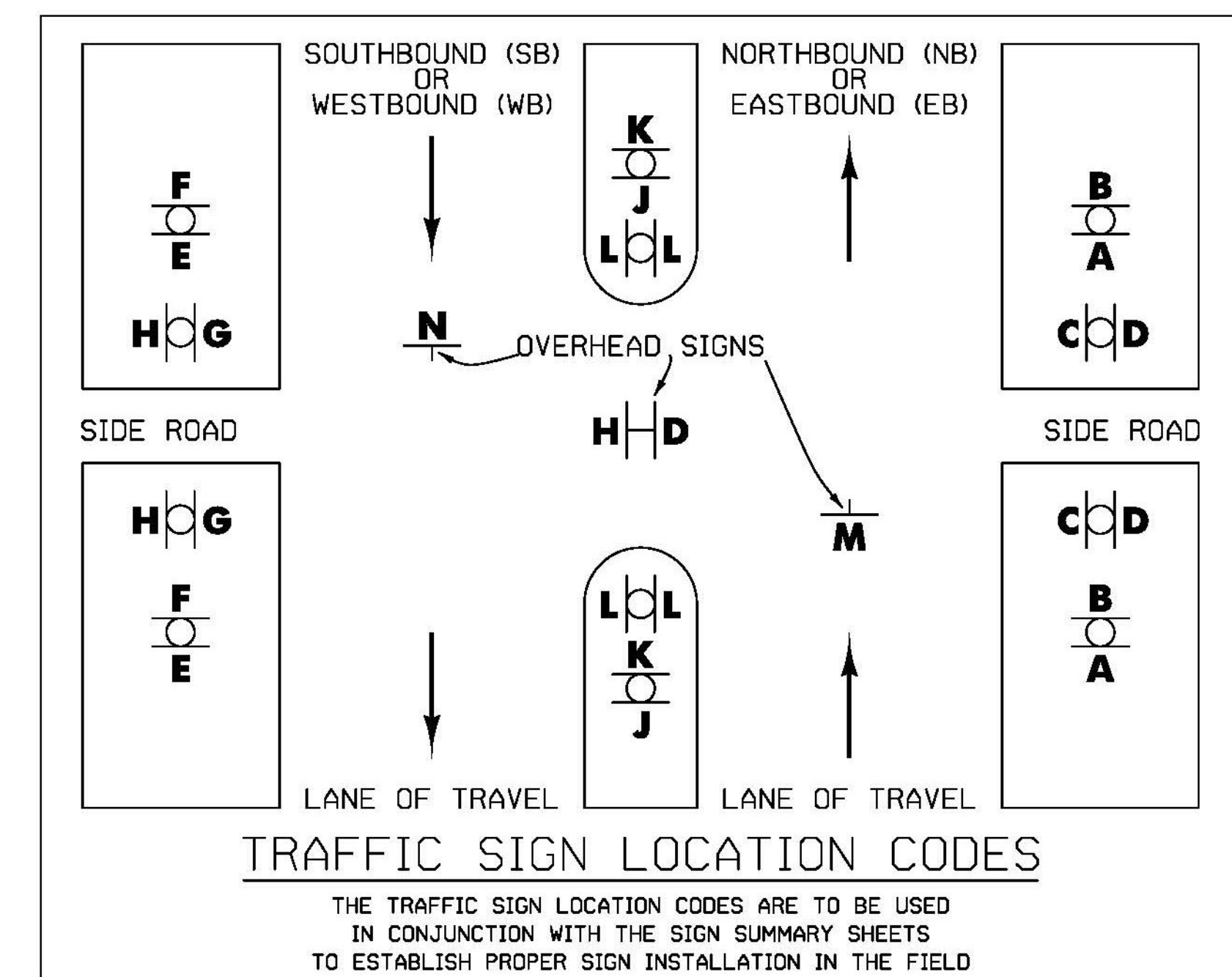
**SIGN POSTS**

- ALL SQUARE STEEL SIGN POSTS SHALL BE INSTALLED IN A NEW ANCHOR. ALL SIGNS INSTALLED IN PAVED OR CONCRETE ISLANDS OR SIDEWALKS SHALL ALSO BE INSTALLED WITH AN 18" SLEEVE. PAYMENT FOR SLEEVE SHALL BE INCIDENTAL TO CONTRACT ITEM 675.341 SQUARE TUBE SIGN POST AND ANCHOR.
- 1.75" SQUARE STEEL POSTS SHALL BE 14 GAGE STEEL. 2.0" AND 2.5" SQUARE STEEL POSTS SHALL BE 12 GAGE STEEL.
- DIAMOND-SHAPED ADVANCE WARNING SIGNS 36" AND LARGER WILL REQUIRE TWO POSTS. ASSEMBLIES WITH TWO 30" DIAMOND-SHAPED SIGNS WILL REQUIRE TWO POSTS. POST SPACING SHALL BE AS FOLLOWS:

30" SIGN	15-20"
36" SIGN	18-24"
48" SIGN	24-32"

**STREET NAME SIGN INSTALLATION**

- SIDE ROAD STREET NAME SIGNS, COMMONLY INSTALLED PERPENDICULAR TO APPROACHING MAINLINE TRAFFIC, SHALL BE POSITIONED IN SUCH A WAY AS TO ENSURE THE BEST POSSIBLE VISIBILITY TO APPROACHING MAINLINE TRAFFIC FROM EACH DIRECTION. IN MANY CASES, STREET NAME SIGNS MAY BE INSTALLED ABOVE THE SIDE ROAD STOP SIGN. IN CASES WHERE THE SIDE ROAD STOP SIGN POSITION WOULD NOT BE SUITABLE FOR A TOP-MOUNTED STREET NAME SIGN, OR DUE TO OTHER SITE-SPECIFIC CONSTRAINTS, THE STREET NAME SIGN MAY BE INSTALLED A MINIMUM OF SIX FEET FROM THE EDGE OF PAVEMENT OF THE MAINLINE ROUTE TO THE NEAREST EDGE OF THE SIGN.
- STREET NAME SIGNS WITH A LENGTH EXCEEDING 42-INCHES SHALL BE INSTALLED ON TWO POSTS. NO MORE THAN TWO POSTS SHALL OCCUPY AN EIGHT FOOT TRAVEL PATH, UNLESS PROTECTED BY BARRIER.
- TOP-MOUNTED STREET NAME SIGNS REQUIRE 12-INCH MOUNTING BRACKETS. ALL MOUNTING HARDWARE WILL BE CONSIDERED INCIDENTAL TO PAY ITEM 675.20 TRAFFIC SIGNS, TYPE A.
- IF EXISTING STREET NAME SIGNS ARE SALVAGED, THEY SHALL BE RE-INSTALLED PER THE ABOVE NOTES OR AS DIRECTED BY THE ENGINEER.
- STREET NAME SIGNS FOR PRIVATE ROADS SHALL BE RETAINED. UNLESS OTHERWISE NOTED OR AS DIRECTED BY THE ENGINEER.



<b>TYLIN INTERNATIONAL</b>	PROJECT NAME: STOWE-BERKSHIRE	FILE NAME: z13b620NOTES.dgn	PLOT DATE: 7/29/2015
	PROJECT NUMBER: STPG SIGN(49)	PROJECT LEADER: D. BRYANT	DRAWN BY: J. BLANCHARD
		DESIGNED BY: J. BLANCHARD	CHECKED BY: K. KERN
		INDEX OF SHEETS AND PROJECT NOTES	SHEET 2 OF 171

# QUANTITY SHEET 1

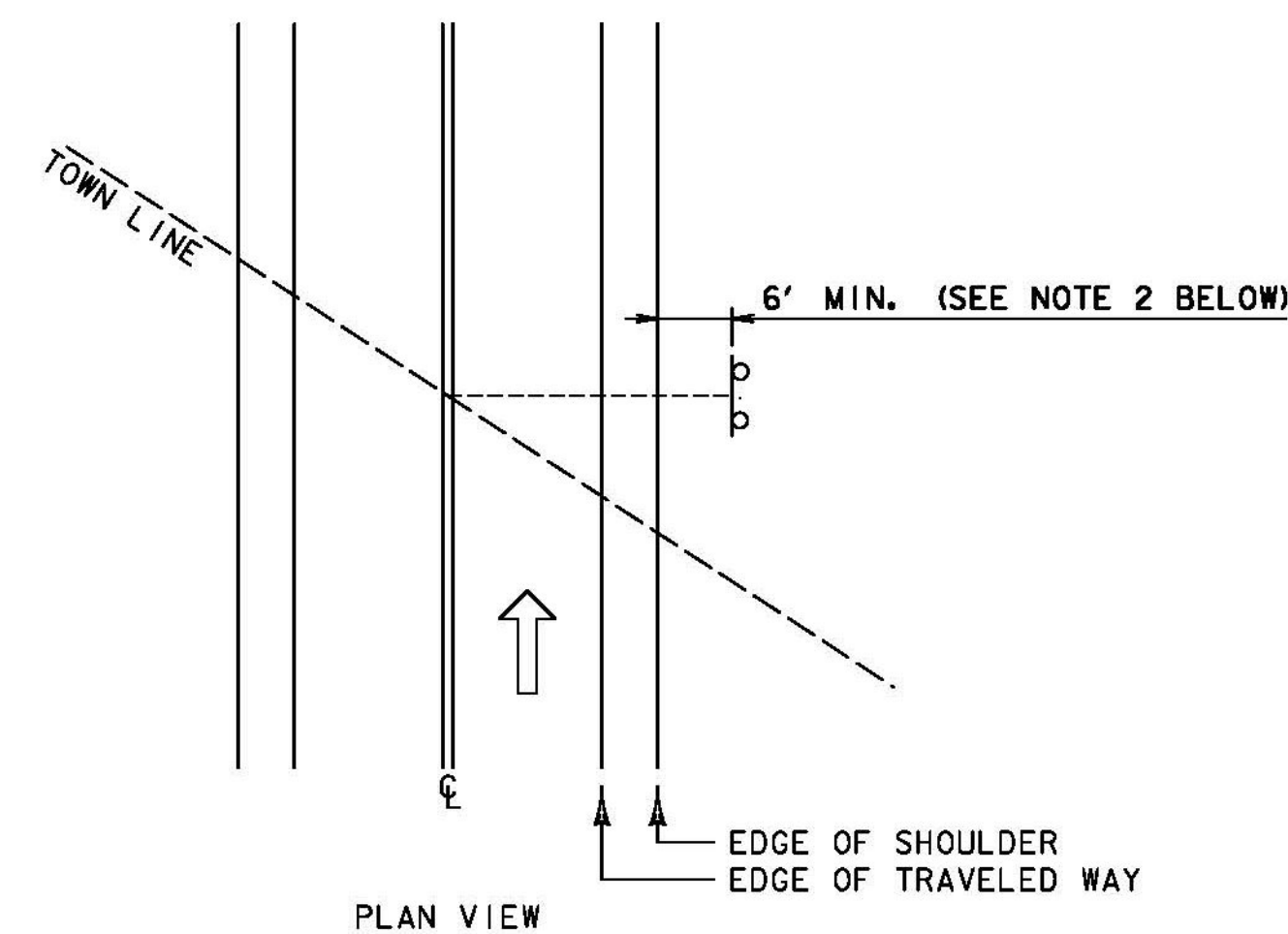
SUMMARY OF ESTIMATED QUANTITIES										TOTALS			DESCRIPTIONS				DETAILED SUMMARY OF QUANTITIES		
									ROADWAY	GRAND TOTAL	FINAL	UNIT	ITEMS	ITEM NUMBER	ROUND	QUANTITIES	UNIT	ITEMS	
									40	40		EACH	THINNING AND TRIMMING FOR SIGNS	201.31	EST				
									1	1		CY	TRENCH EXCAVATION OF EARTH, EXPLORATORY (N.A.B.I.)	204.22	EST				
									70	70		HR	UNIFORMED TRAFFIC OFFICERS	630.10	EST				
									570	570		HR	FLAGGERS	630.15	EST				
									1	1		LS	MOBILIZATION/DEMOBILIZATION	635.11	-				
									1	1		LS	TRAFFIC CONTROL	641.10	-				
									3690	3690		SF	TRAFFIC SIGNS, TYPE A	675.20	11				
									324	324		LB	TUBULAR STEEL SIGN POST	675.33	-				
									9620	9620		LF	SQUARE TUBE SIGN POST AND ANCHOR	675.341	20				
									2	2		EACH	FOUNDATION FOR TUBULAR STEEL POST	675.43	-				
									810	810		EACH	REMOVING SIGNS	675.50	6				
									63	63		EACH	ERECTING SALVAGED SIGNS	675.60	-				
									24	24		EACH	DELINEATOR WITH STEEL POST	676.10	-				
									14	14		EACH	SPECIAL PROVISION (SOIL BEARING SLIP BASE) (2 1/2")	900.620	2				

PROJECT NAME: STOWE-BERKSHIRE  
 PROJECT NUMBER: STPG SIGN(49)  
 FILE NAME: z13b620qty.dgn  
 PROJECT LEADER: D. BRYANT  
 DESIGNED BY: J. BLANCHARD  
 QUANTITY SHEET 1  
 PLOT DATE: 7/31/2015  
 DRAWN BY: J. BLANCHARD  
 CHECKED BY: K. KERN  
 SHEET 3 OF 131



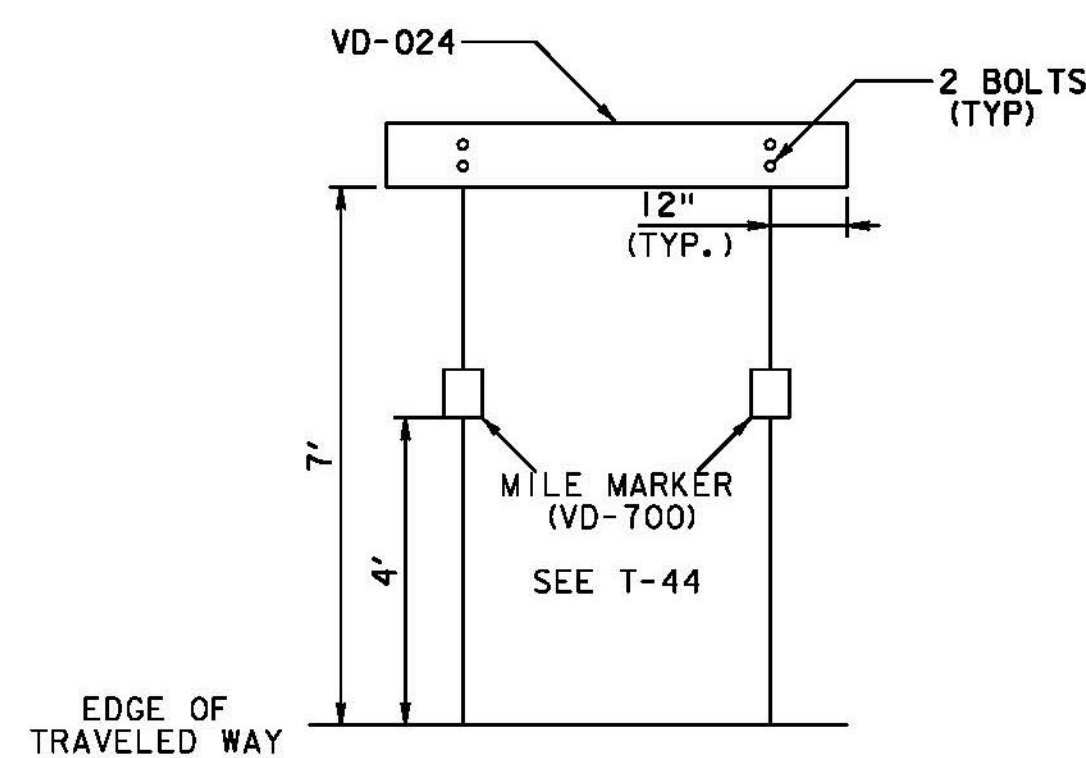
**TRAFFIC CONTROL DRUM NOTES:**

1. THESE NOTES REFER TO THE ONE DRUM AND SIGN TO BE INSTALLED AT BAKERSFIELD SB MILEPOINT 3.884
2. FURNISHING, FABRICATING, TRANSPORTING, HANDLING, MODIFYING AND INSTALLING TRAFFIC CONTROL DRUM WILL BE CONSIDERED INCIDENTAL TO CONTRACT ITEM 675.341, INCLUDING ALL LABOR, TOOLS, EQUIPMENT, AND INCIDENTALS NECESSARY TO COMPLETE THE WORK. MATERIALS SHALL MEET THE REQUIREMENTS OF THE CONTRACT AND THE LATEST EDITION OF THE MUTCD.
3. DRUM SHALL BE OF PLASTIC OR OTHER YIELDING MATERIAL, AND SHALL BE APPROXIMATELY 36 INCHES HIGH AND A MINIMUM OF 18 INCHES IN DIAMETER.
4. THERE SHALL BE AT LEAST TWO RETRO-REFLECTORIZED ORANGE AND AT LEAST TWO RETRO-REFLECTORIZED WHITE STRIPES AT LEAST 4 INCHES WIDE ON THE DRUM.
5. DRUM MAY BE CONSTRUCTED FROM NEW OR RECYCLED PLASTIC. METAL DRUM SHALL NOT BE USED.
6. DRUM SHALL NOT BE WEIGHTED ON THE TOP. DRAIN HOLES SHALL BE PROVIDED TO PREVENT WATER FROM ACCUMULATING IN THE DRUM. DRUM MAY BE WEIGHTED WITH UP TO 6 INCHES OF LOOSE DRY SAND.
7. THE DRUM SHALL BE MODIFIED BY CUTTING A HOLE IN THE TOP AND BOTTOM SUCH THAT IT WILL FIT SNUGLY AROUND THE PROPOSED SIGN POST.
8. NO ADDITIONAL PAYMENT WILL BE MADE FOR A DRUM THAT REQUIRES REPLACEMENT DUE TO POOR CONDITION OR INADEQUATE RETROREFLECTIVITY.



**TOWN / COUNTY LINE (VD-024 / VD-025) INSTALLATION:**

1. THE SIGN SHALL BE MOUNTED PARALLEL WITH THE ROADWAY, NORMALLY ON THE RIGHT SIDE TRAVELING WEST TO EAST OR SOUTH TO NORTH.
2. THE MINIMUM LATERAL OFFSET SHOULD BE TWELVE FEET FROM THE EDGE OF THE TRAVELED WAY. IF A SHOULDER WIDER THAN SIX FEET EXISTS, THE MINIMUM LATERAL OFFSET FOR POST MOUNTED SIGNS SHOULD BE SIX FEET FROM THE EDGE OF SHOULDER.



WHEN CROSSING COUNTY BOUNDARIES, AN ADDITIONAL COUNTY LINE SIGN (VD-025) SHALL BE MOUNTED BELOW THE TOWN LINE SIGN (VD-024), MAINTAINING A SEVEN FOOT CLEARANCE.

**DELINEATOR LOCATIONS:**

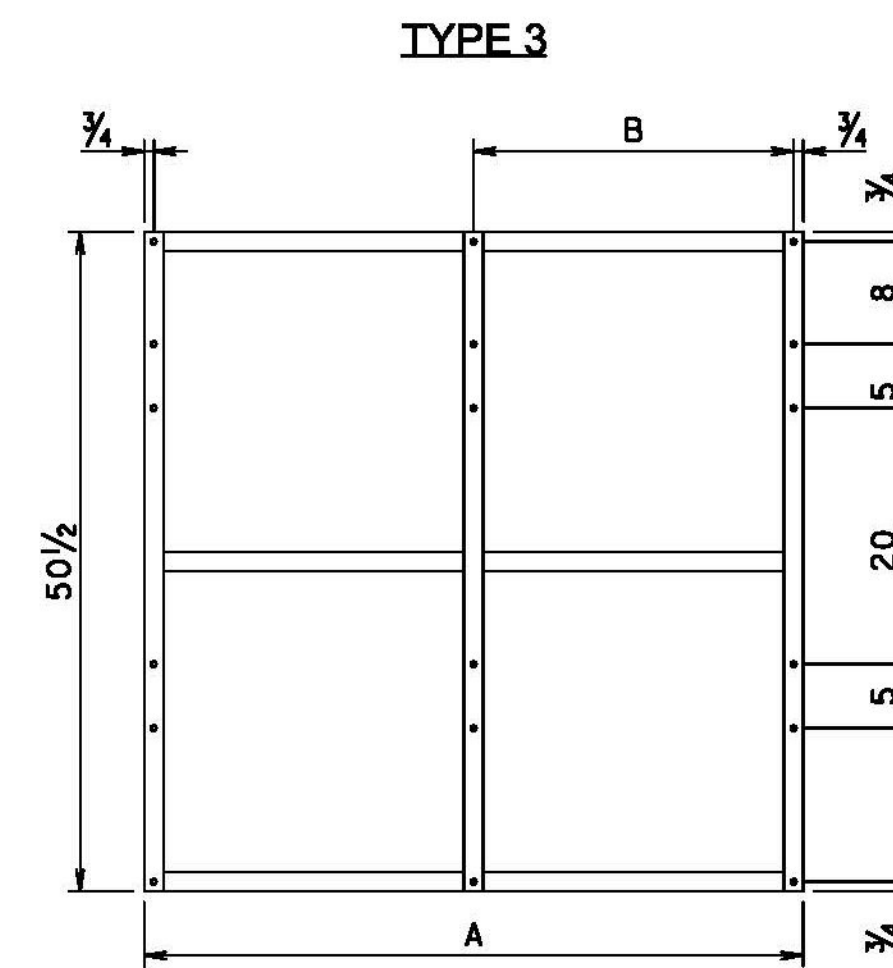
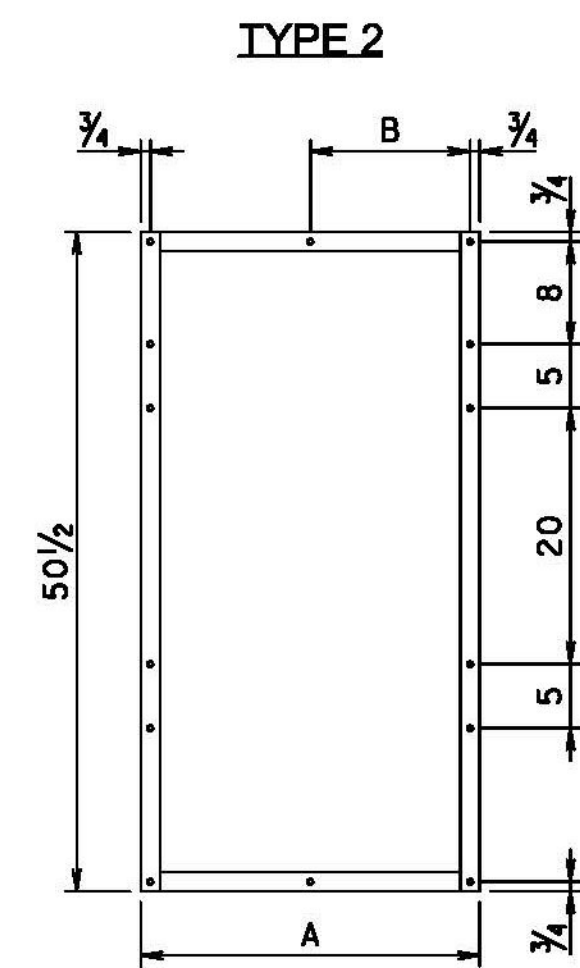
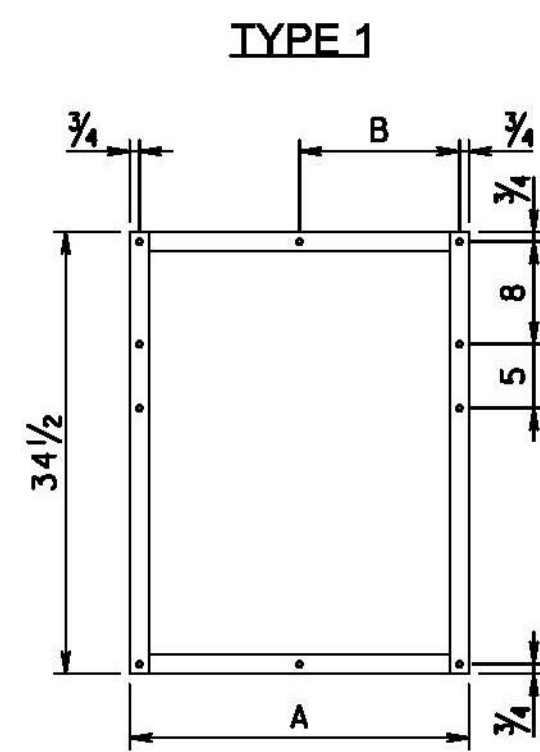
TOWN:	DIRECTION:	MILE POINT:	NO. OF NEW TYPE II DELINEATORS (POSTS):	NO. OF REMOVALS:	POST SPACING (FT):	SHEET:
STOWE	SB	2.388-2.320	16 (8)	-	60	35
STOWE	SB	0.124-0.107	8 (4)	-	30	42

NOTE: ALL DELINEATOR PLACEMENT SHALL BE IN CONFORMANCE WITH VAOT STANDARD T-40 DELINEATORS AND MILEPOSTS, UNLESS OTHERWISE NOTED.

ALL DELINEATORS SHALL BE PLACED BACK TO BACK.

ALL DIMENSIONS SHOWN IN INCHES, EXCEPT WHERE NOTED.  
NOT TO SCALE

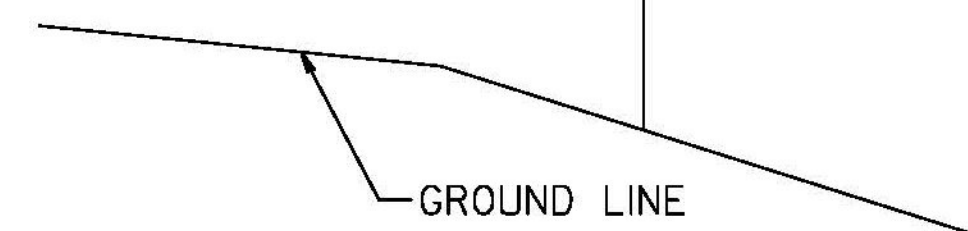
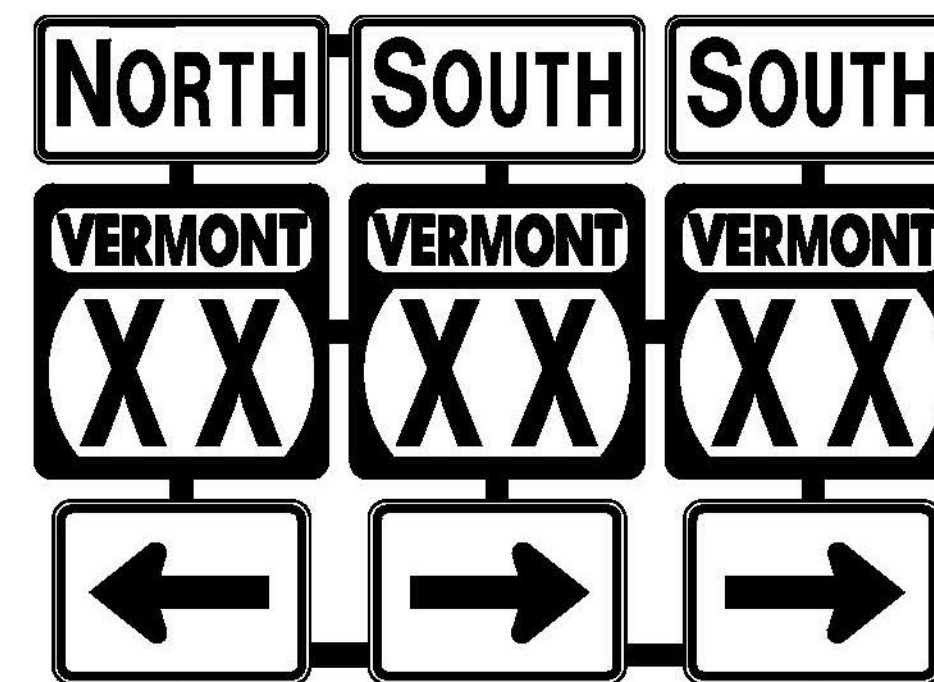
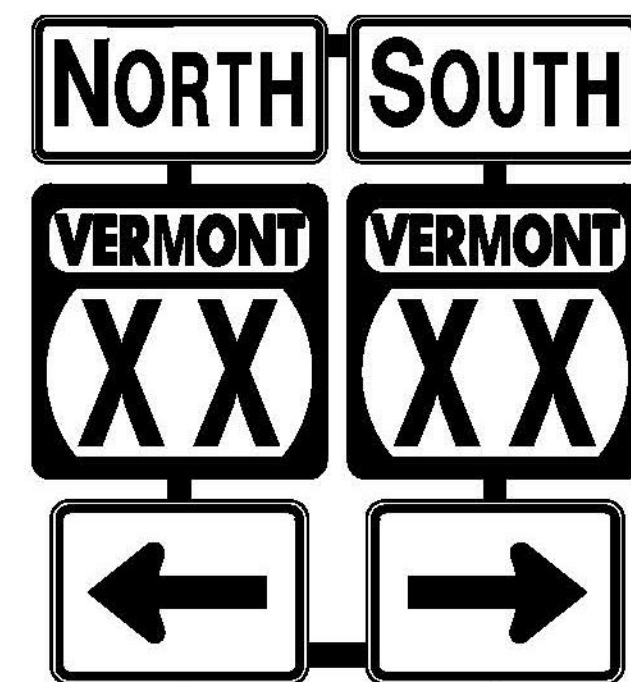

NOT TO SCALE <b>TYLIN</b> INTERNATIONAL	PROJECT NAME: STOWE-BERKSHIRE	FILE NAME: z13b620_SD01.dgn	PLOT DATE: 7/29/2015
	PROJECT NUMBER: STPG SIGN(49)	DESIGNED BY: J. BLANCHARD	DRAWN BY: J. BLANCHARD
		SIGN DETAILS I	CHECKED BY: K. KERN
			SHEET 4 OF 131



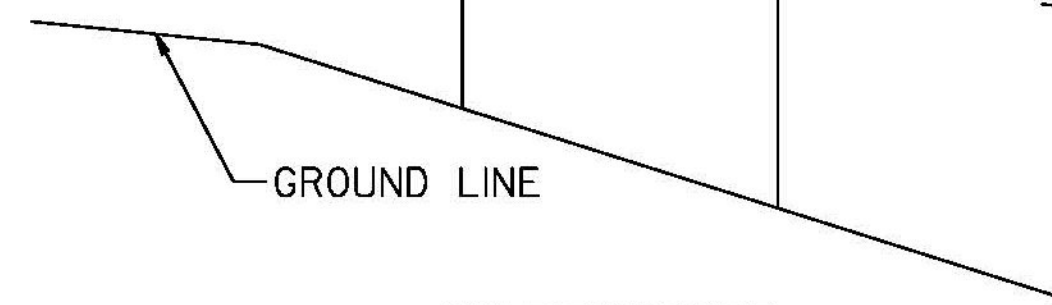
FRAME TYPE	A	B
1A	26 1/2	12 1/2
1B	29 1/2	15 1/2
1C	32 1/2	15 1/2

FRAME TYPE	A	B
2A	26 1/2	12 1/2
2B	29 1/2	15 1/2
2C	32 1/2	15 1/2

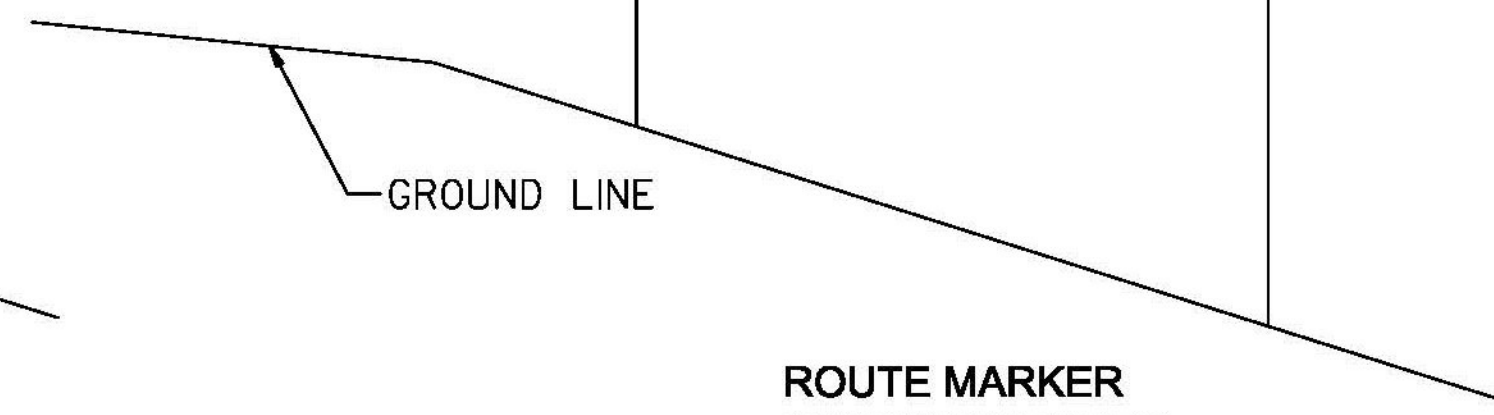
FRAME TYPE	A	B
3A	51 1/2	25
3B	54 1/2	28
3C	57 1/2	28
3D	63 1/2	31



ROUTE MARKER ASSEMBLY TYPE 1

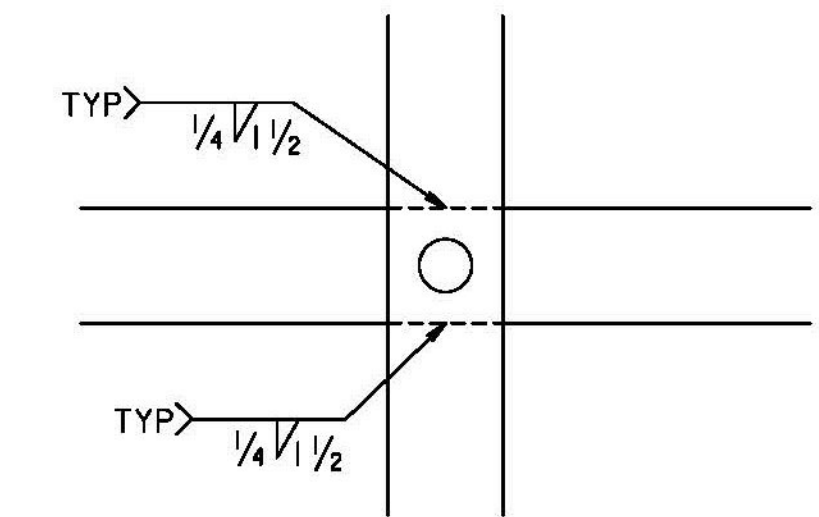
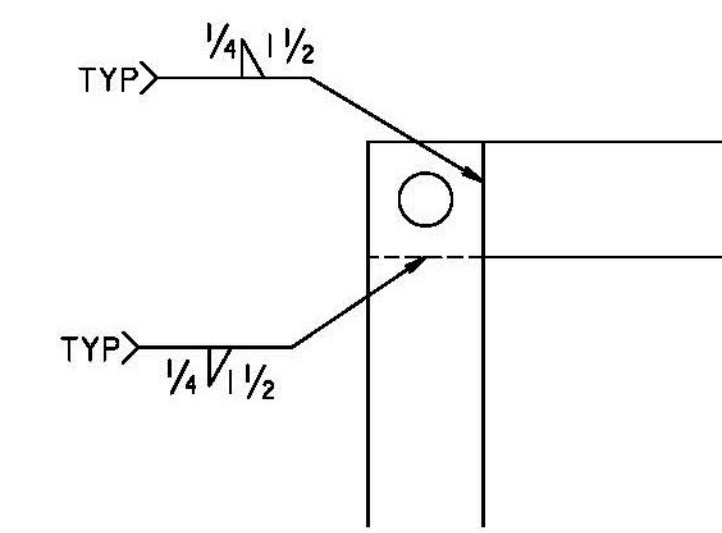


ROUTE MARKER ASSEMBLY TYPE 2



ROUTE MARKER ASSEMBLY TYPE 3

ROUTE MARKER ASSEMBLY FRAMES



WELDING DETAILS

GENERAL NOTES:

- TYPE 1A FRAME ASSEMBLY TO BE USED WITH TWO 24 INCH WIDE SIGN COLUMNS.
- TYPE 1B FRAME ASSEMBLY TO BE USED WITH ONE 24 INCH WIDE SIGN COLUMN AND ONE 30 INCH WIDE SIGN COLUMN.
- TYPE 1C FRAME ASSEMBLY TO BE USED WITH TWO 30 INCH WIDE SIGN COLUMNS.
- TYPE 2A FRAME ASSEMBLY TO BE USED WITH TWO 24 INCH WIDE SIGN COLUMNS.
- TYPE 2B FRAME ASSEMBLY TO BE USED WITH ONE 24 INCH COLUMN AND ONE 30 INCH WIDE SIGN COLUMN.
- TYPE 2C FRAME ASSEMBLY TO BE USED WITH TWO 30 INCH WIDE COLUMNS.
- TYPE 3A FRAME ASSEMBLY TO BE USED WITH THREE 24 INCH WIDE SIGN COLUMNS.
- TYPE 3B FRAME ASSEMBLY TO BE USED WITH TWO 24 INCH SIGN COLUMNS AND ONE 30 INCH WIDE SIGN COLUMN, WITH THE 30 INCH SIGN COLUMN IN AN OUTSIDE POSITION.
- TYPE 3C FRAME ASSEMBLY TO BE USED WITH ONE 24 INCH WIDE SIGN COLUMN IN THE CENTER AND TWO 30 INCH SIGN COLUMNS ON THE OUTSIDE OR ONE 30 INCH SIGN COLUMN IN THE CENTER AND TWO 24 INCH COLUMNS ON THE OUTSIDE.
- TYPE 3D FRAME ASSEMBLY TO BE USED WITH THREE 30 INCH WIDE SIGN COLUMNS.
- ALL HOLES SHALL BE 7/16 INCH DIAMETER.
- FOR SIGN COMBINATIONS OTHER THAN ABOVE, THE FRAME DIMENSIONS AND HOLE SPACING SHALL BE MODIFIED AS NECESSARY.
- STANDARD FRAMES SHALL BE CONSTRUCTED OF 5/16 INCH X 1 1/2 INCH A-36 STEEL.
- SEE THE MANUAL ON UNIFORM TRAFFIC CONTROL DEVICES (MUTCD) SECTION 2D.29 FOR INSTALLATION SEQUENCE.
- ALL DIMENSIONS SHOWN IN INCHES, UNLESS OTHERWISE NOTED.

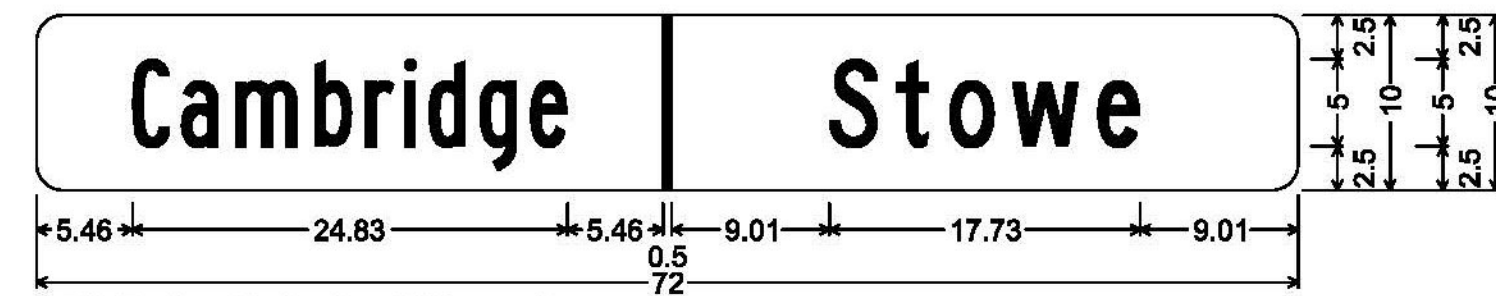
ALL DIMENSIONS SHOWN IN INCHES, EXCEPT WHERE NOTED. NOT TO SCALE

PROJECT NAME: STOWE-BERKSHIRE  
PROJECT NUMBER: STPG SIGN(49)

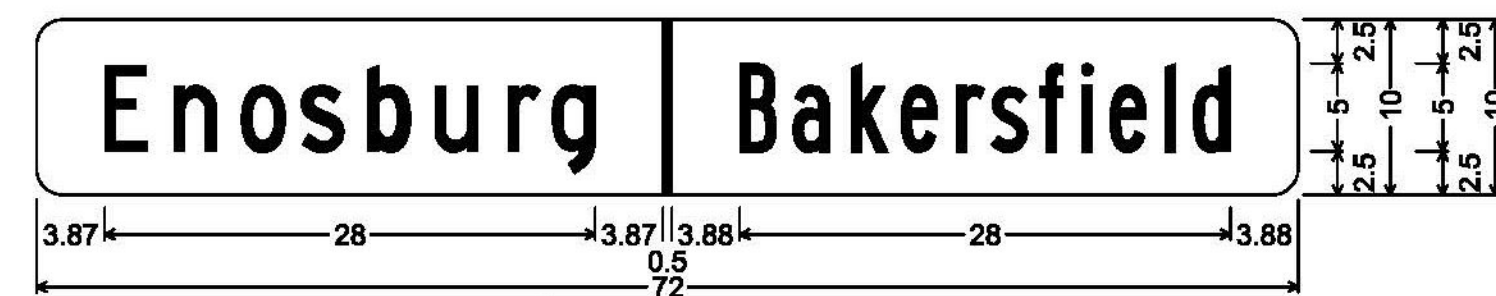
TYLIN INTERNATIONAL

FILE NAME: z13b620.SD01.dgn  
PROJECT LEADER: D. BRYANT  
DESIGNED BY: J. BLANCHARD  
SIGN DETAILS 2

PLOT DATE: 6/25/2015  
DRAWN BY: J. BLANCHARD  
CHECKED BY: K. KERN  
SHEET 5 OF 131

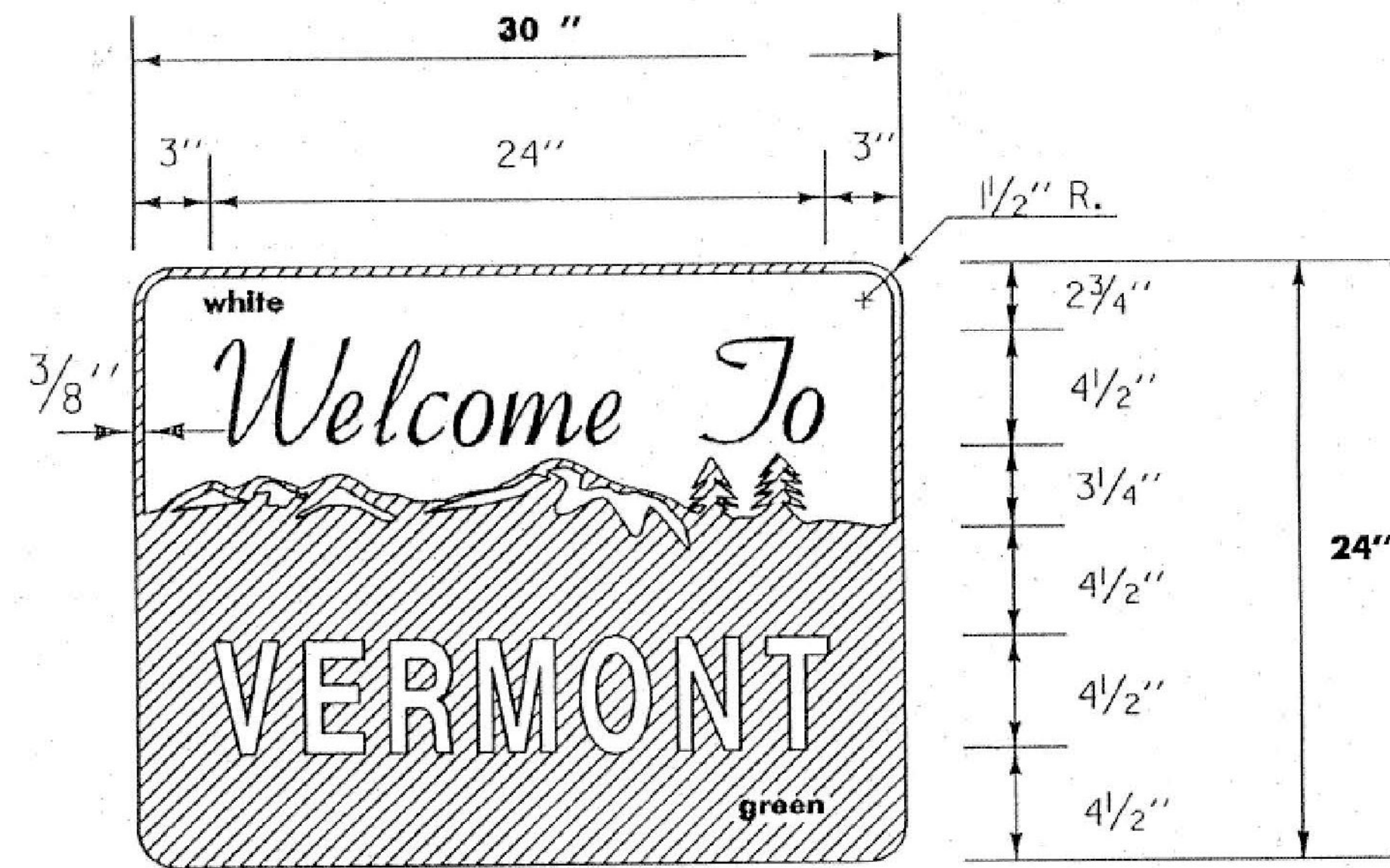


1.50" Radius, No border, White on Green;  
 [Cambridge] B specified length; [Stowe] C specified length;



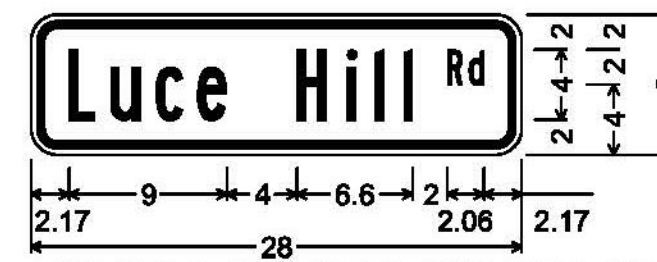
1.50" Radius, No border, White on Green;  
 [Enosburg] C specified length; [Bakersfield] B specified length;

**ALL SIGNS IN THIS SECTION ARE SIGN CODE VD-024**



VD-421

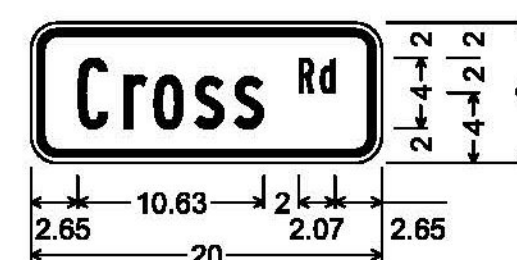
NOTE:  
 FOR THE WORDS "WELCOME TO" USE GERBER FONT MURRAY HILL BOLD OR EQUIVALENT. TEXT COLOR IS GREEN.  
 ALL OTHER TEXT USE GERBER FONT SOUVENIR DEMIBOLD OR EQUIVALENT. TEXT COLOR IS WHITE.  
 REFER TO STD. E-131 FOR COLORS.



1.50" Radius, 0.38" Border, 0.38" Indent, Black on Yellow;  
 [Luce Hill] B; [Rd] B;

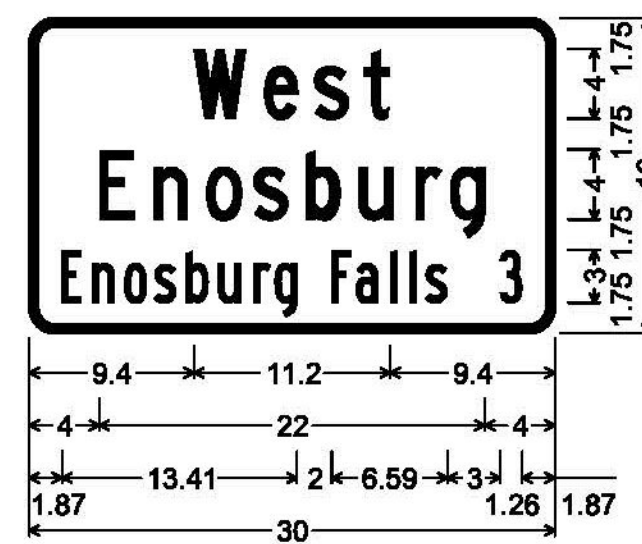


1.50" Radius, 0.38" Border, 0.38" Indent, Black on Yellow;  
 [Boston Post] B; [Rd] B;

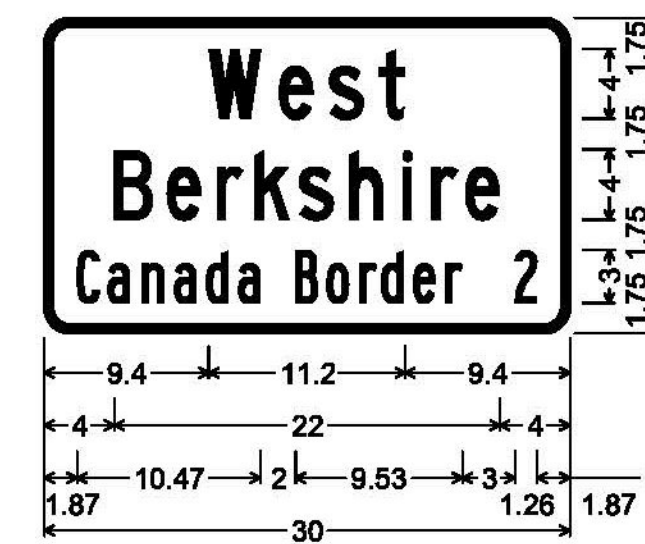


1.50" Radius, 0.38" Border, 0.38" Indent, Black on Yellow;  
 [Cross] B; [Rd] B;

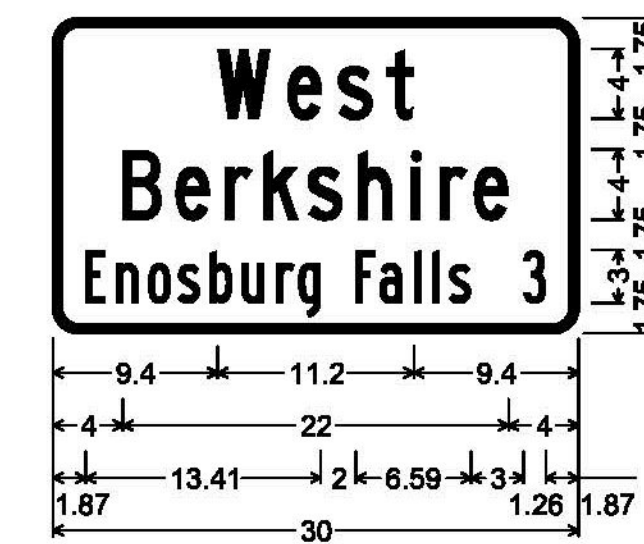
**ALL SIGNS IN THIS SECTION ARE SIGN CODE W16-8**



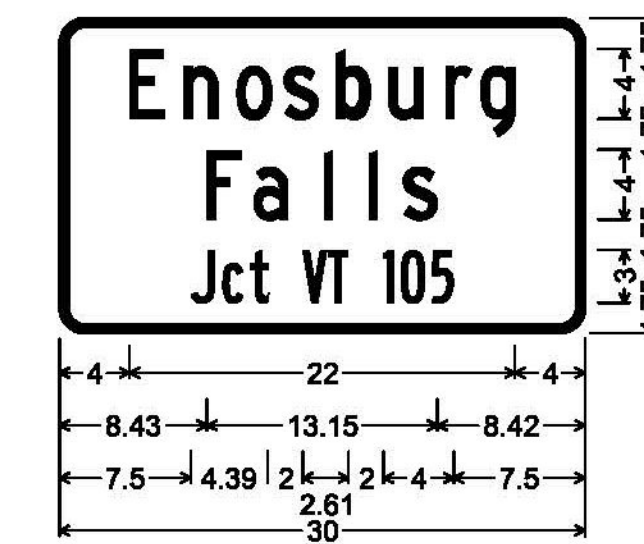
1.50" Radius, 0.50" Border, White on Green;  
 [West] C specified length;  
 [Enosburg] C specified length;  
 [Enosburg Falls] B specified length;  
 [3] B;



1.50" Radius, 0.50" Border, White on Green;  
 [West] C specified length;  
 [Berkshire] C specified length;  
 [Canada Border] B specified length;  
 [2] B;



1.50" Radius, 0.50" Border, White on Green;  
 [West] C specified length;  
 [Berkshire] C specified length;  
 [Enosburg Falls] B specified length;  
 [3] B;



1.50" Radius, 0.50" Border, White on Green;  
 [Enosburg] C specified length;  
 [Falls] C specified length;  
 [Jct VT 105] B specified length;

**ALL SIGNS IN THIS SECTION ARE SIGN CODE VD-018**

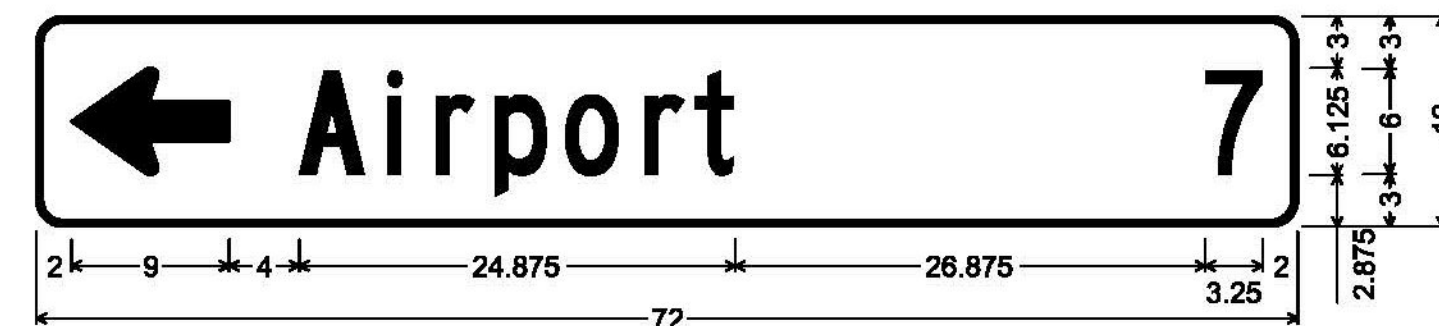
ALL DIMENSIONS SHOWN IN INCHES, EXCEPT WHERE NOTED.  
 NOT TO SCALE

PROJECT NAME: STOWE-BERKSHIRE  
 PROJECT NUMBER: STPG SIGN(49)

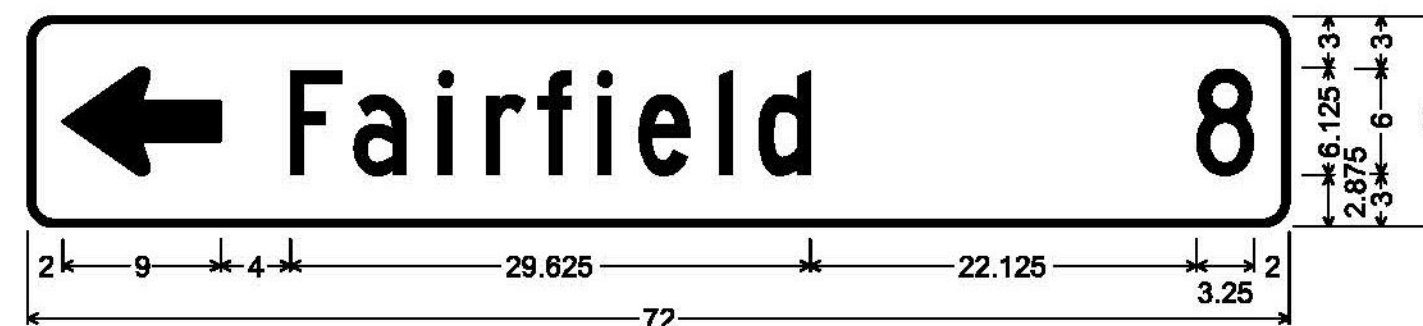
TYLIN INTERNATIONAL

FILE NAME: z13b620\_SD02.dgn  
 PROJECT LEADER: D. BRYANT  
 DESIGNED BY: J. BLANCHARD  
 SIGN DETAILS 3

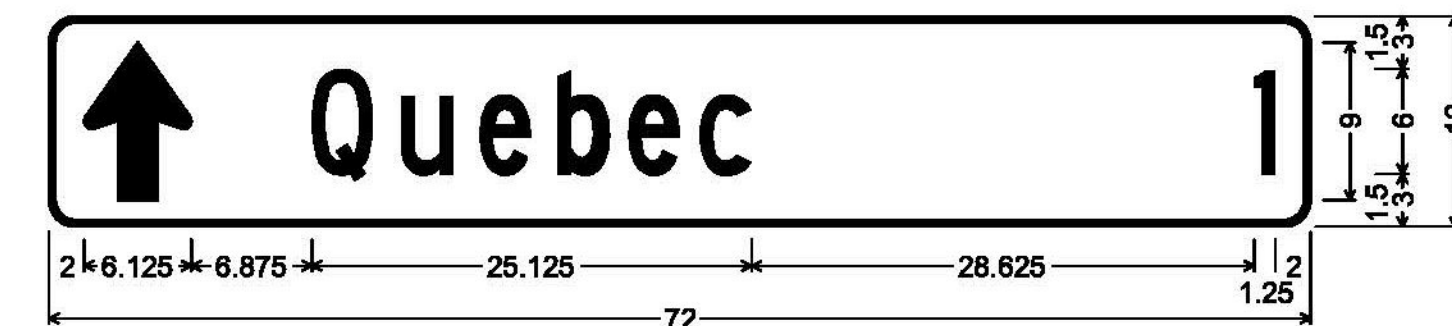
PLOT DATE: 6/25/2015  
 DRAWN BY: J. BLANCHARD  
 CHECKED BY: K. KERN  
 SHEET 6 OF 131



1.500" Radius, 0.375" Border, White on Green;  
Standard Arrow Custom 9.000" X 6.125" 180"; [Airport] C; [7] C;



1.500" Radius, 0.375" Border, White on Green;  
Standard Arrow Custom 9.000" X 6.125" 180"; [Fairfield] C; [8] C;



1.500" Radius, 0.375" Border, White on Green;  
Standard Arrow Custom 9.000" X 6.125" 90"; [Quebec] C; [1] C;



1.500" Radius, 0.375" Border, White on Green;  
Standard Arrow Custom 9.000" X 6.125" 180"; [Morrisville] C; [9] C;



1.500" Radius, 0.375" Border, White on Green;  
Standard Arrow Custom 9.000" X 6.125" 180"; [St Albans] C; [15] C;



1.500" Radius, 0.375" Border, White on Green;  
Standard Arrow Custom 9.000" X 6.125" 180"; [Franklin] C; [6] C;



1.500" Radius, 0.375" Border, White on Green;  
[Waterbury] C; [10] C; Standard Arrow Custom 9.000" X 6.125" 0°;



1.500" Radius, 0.375" Border, White on Green;  
Standard Arrow Custom 9.000" X 6.125" 90"; [Jeffersonville] C 80% spacing; [11] C;




1.500" Radius, 0.375" Border, White on Green;  
Standard Arrow Custom 9.000" X 6.125" 90"; [Enosburg Falls] B; [8] C;



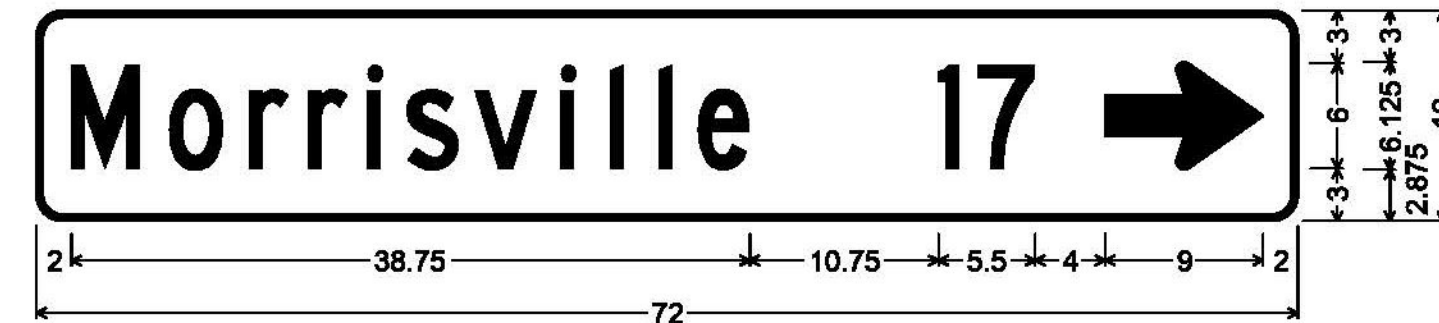
1.500" Radius, 0.375" Border, White on Green;  
Standard Arrow Custom 9.000" X 6.125" 90"; [St Albans] C; [25] C;



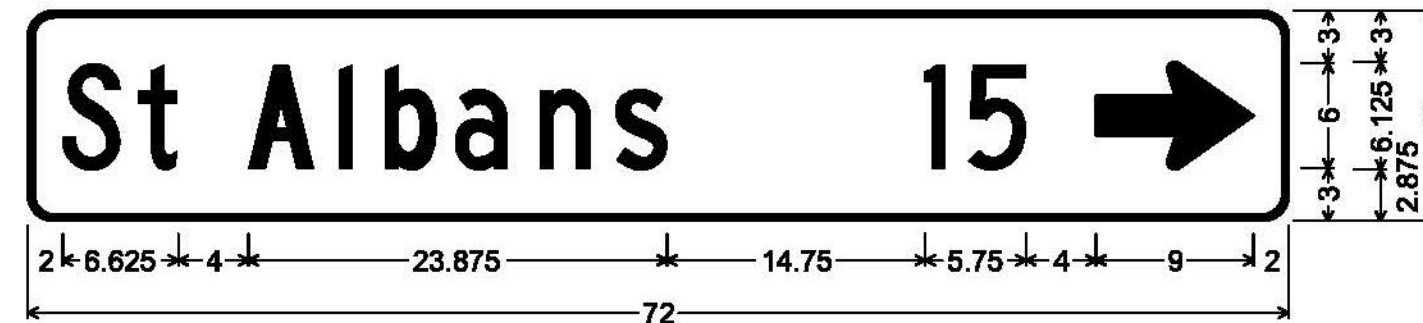
1.500" Radius, 0.375" Border, White on Green;  
[Fairfield] C; [8] C; Standard Arrow Custom 9.000" X 6.125" 0°;



1.500" Radius, 0.375" Border, White on Green;  
[Franklin] C; [6] C; Standard Arrow Custom 9.000" X 6.125" 0°;



1.500" Radius, 0.375" Border, White on Green;  
[Morrisville] C; [17] C; Standard Arrow Custom 9.000" X 6.125" 0°;



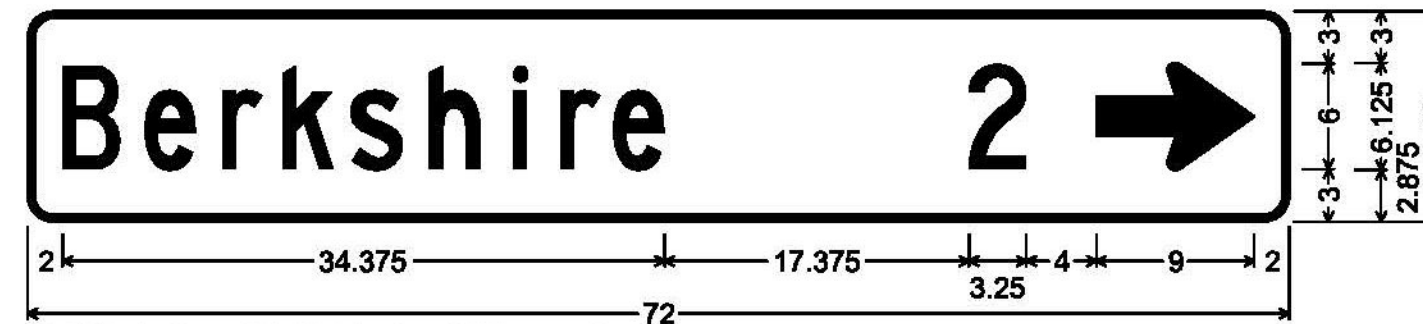
1.500" Radius, 0.375" Border, White on Green;  
[St Albans] C; [15] C; Standard Arrow Custom 9.000" X 6.125" 0°;



1.500" Radius, 0.375" Border, White on Green;  
Standard Arrow Custom 9.000" X 6.125" 90"; [Berkshire] C; [2] C;



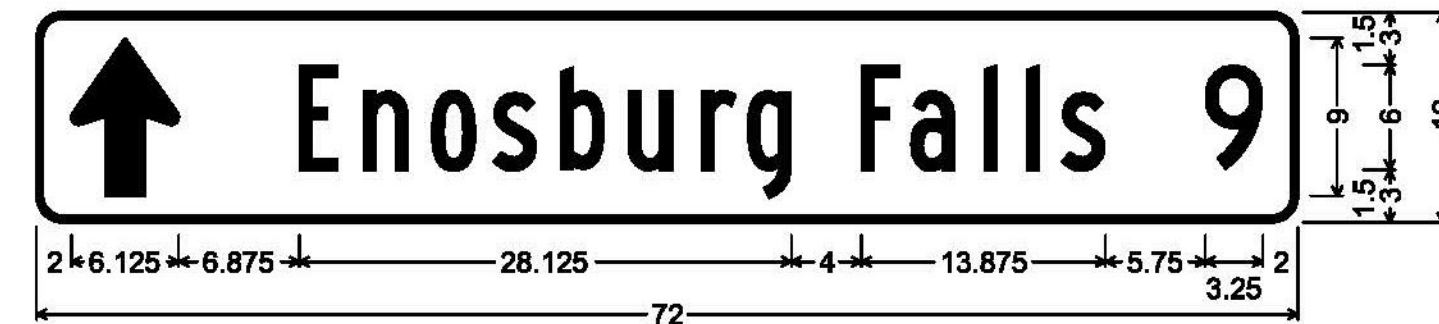
1.500" Radius, 0.375" Border, White on Green;  
[Enosburg] C; [20] C; Standard Arrow Custom 9.000" X 6.125" 0°;



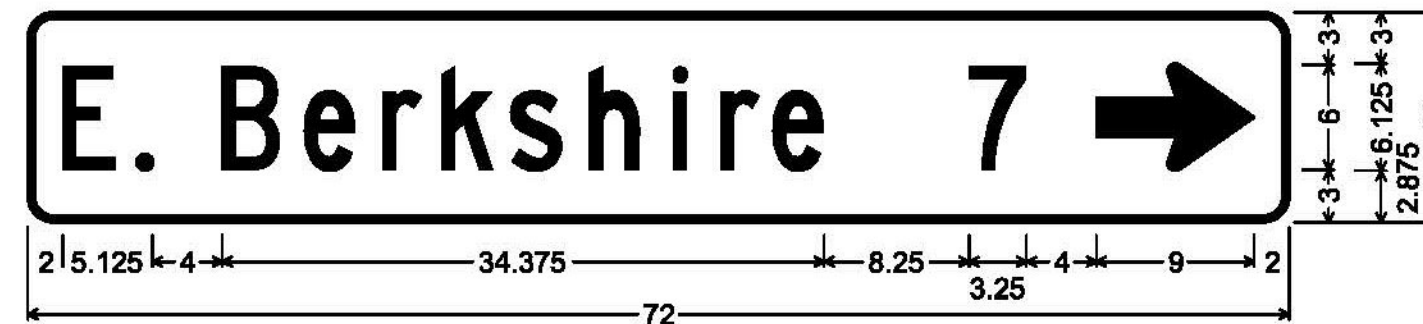
1.500" Radius, 0.375" Border, White on Green;  
[Berkshire] C; [2] C; Standard Arrow Custom 9.000" X 6.125" 0°;



1.500" Radius, 0.375" Border, White on Green;  
Standard Arrow Custom 9.000" X 6.125" 90"; [E. Berkshire] C; [7] C;



1.500" Radius, 0.375" Border, White on Green;  
Standard Arrow Custom 9.000" X 6.125" 90"; [Enosburg Falls] B; [9] C;

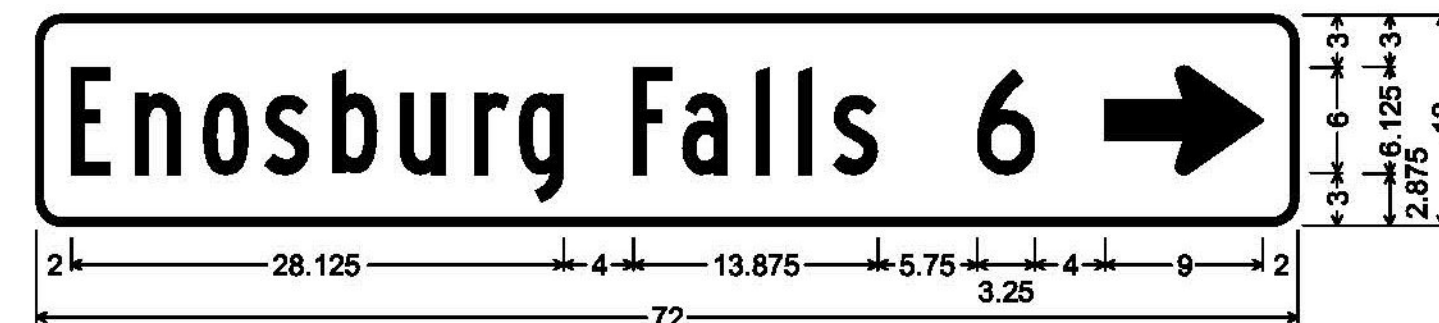


1.500" Radius, 0.375" Border, White on Green;  
[E. Berkshire] C; [7] C; Standard Arrow Custom 9.000" X 6.125" 0°;

ALL SIGNS IN THIS SECTION ARE SIGN CODE VDI-1a

ALL DIMENSIONS SHOWN IN INCHES, EXCEPT WHERE NOTED.  
NOT TO SCALE

<b>TYLIN</b> INTERNATIONAL	PROJECT NAME: STOWE-BERKSHIRE	PLOT DATE: 6/25/2015
	PROJECT NUMBER: STPG SIGN(49)	DRAWN BY: J. BLANCHARD
	FILE NAME: z13b620.SD02.dgn	CHECKED BY: K. KERN
	PROJECT LEADER: D. BRYANT	SHEET 7 OF 131



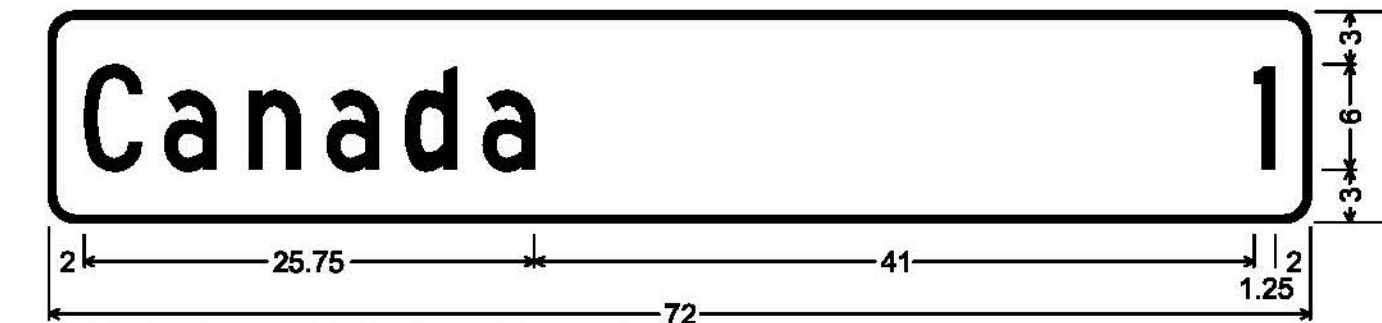
1.500" Radius, 0.375" Border, White on Green;  
 [Enosburg Falls] B; [6] C; Standard Arrow Custom 9.000" X 6.125" 0";

**ALL SIGNS IN THIS SECTION ARE SIGN CODE VDI-1a**



1.500" Radius, 0.375" Border, White on Green;  
 Standard Arrow Custom 9.000" X 6.125" 180"; [Frelighsburg, Que.] B 80% spacing;

**ALL SIGNS IN THIS SECTION ARE SIGN CODE VDI-1**



1.500" Radius, 0.375" Border, White on Green;  
 [Canada] C; [1] C;

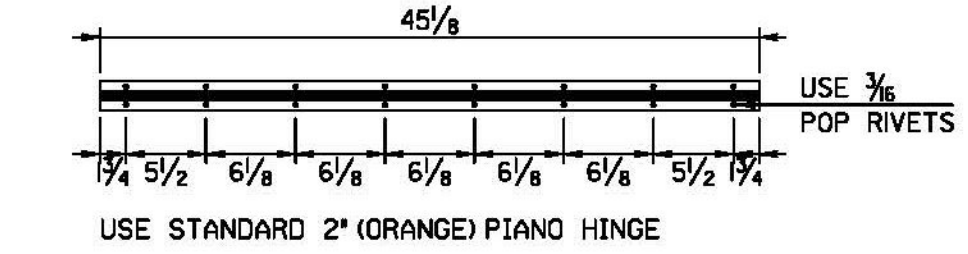
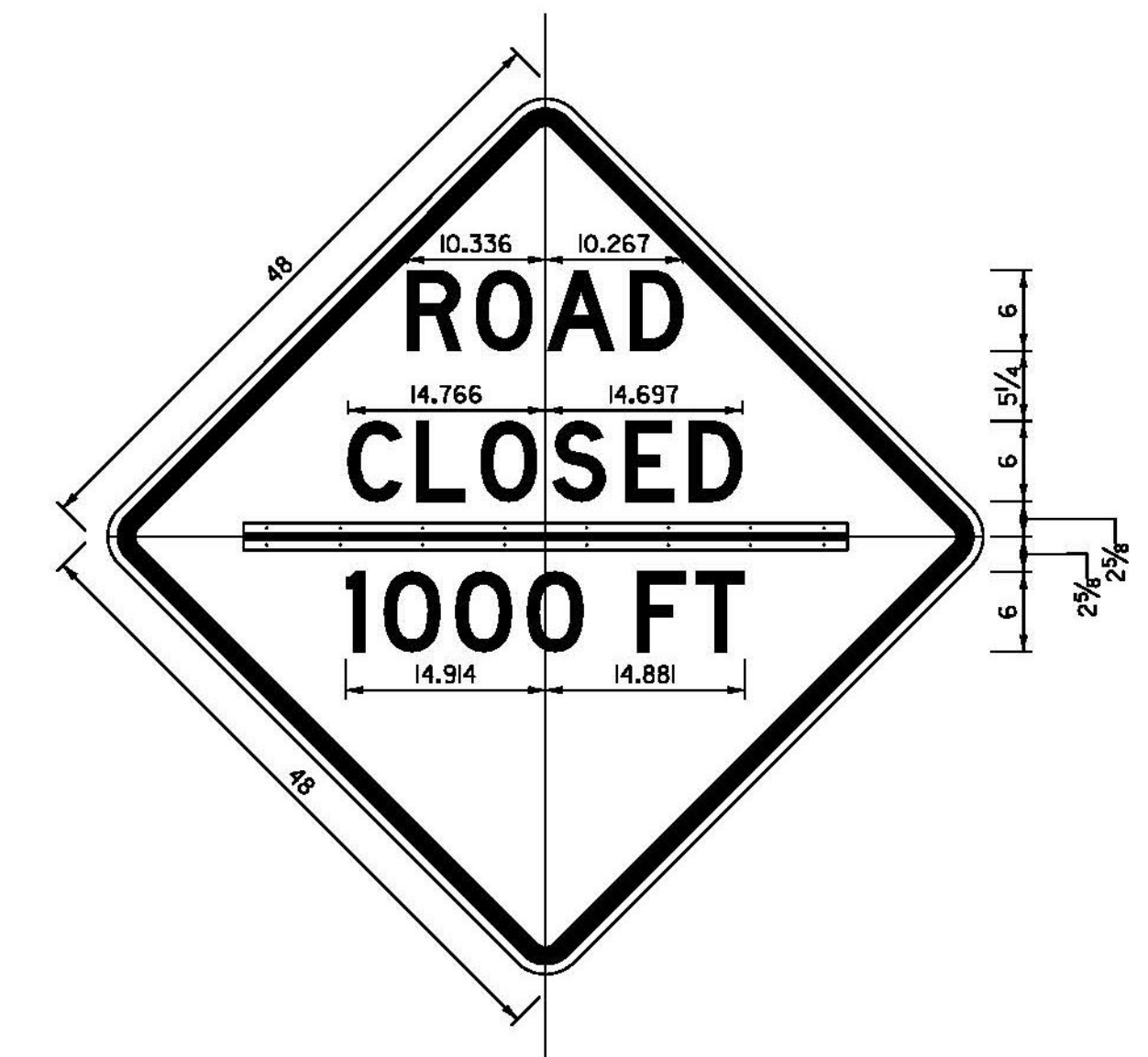
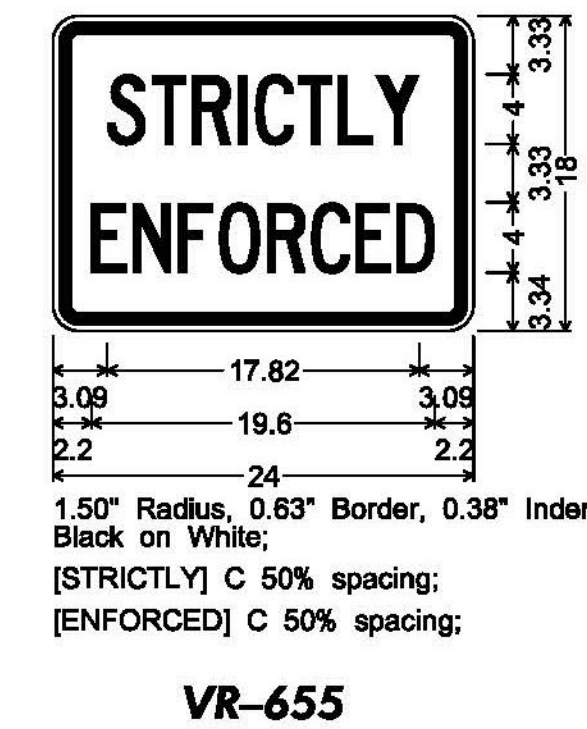
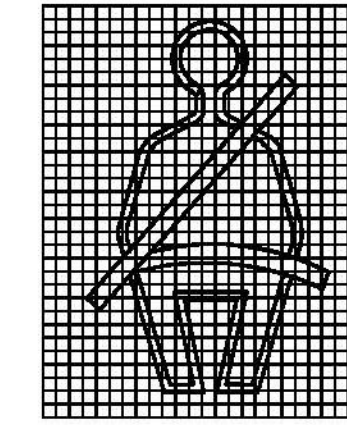

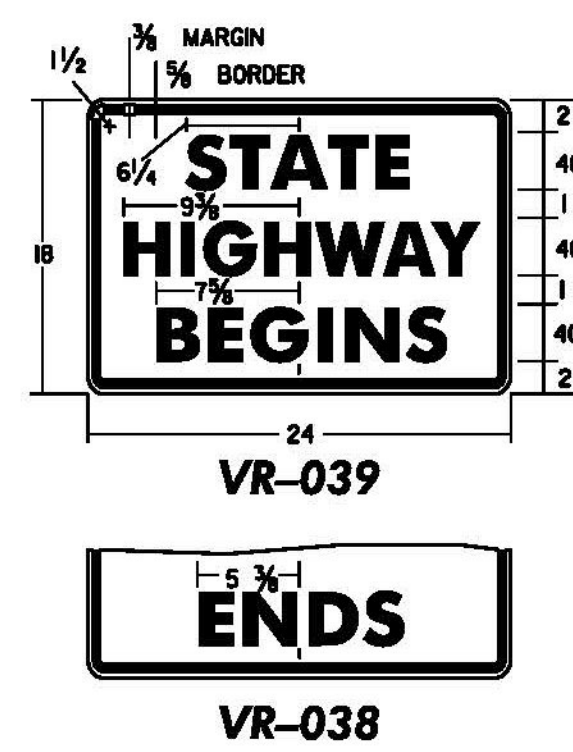



1.500" Radius, 0.375" Border, White on Green;  
 [Enosburg] C [ Falls] B; [6] C;

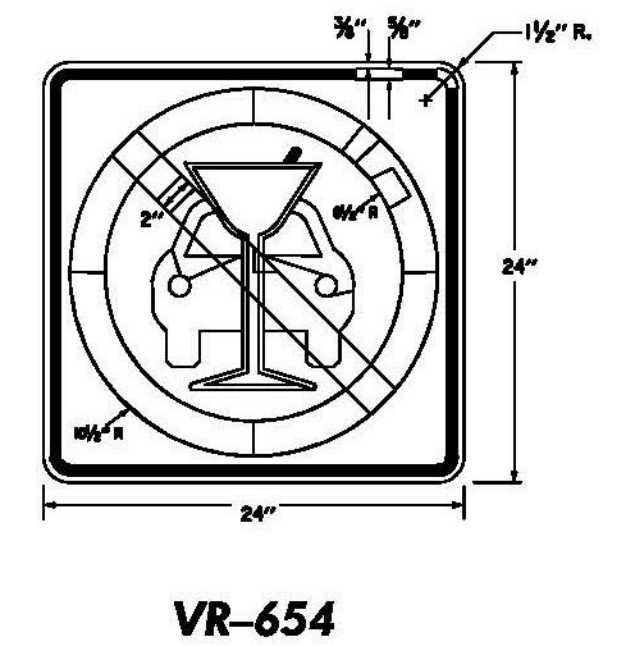
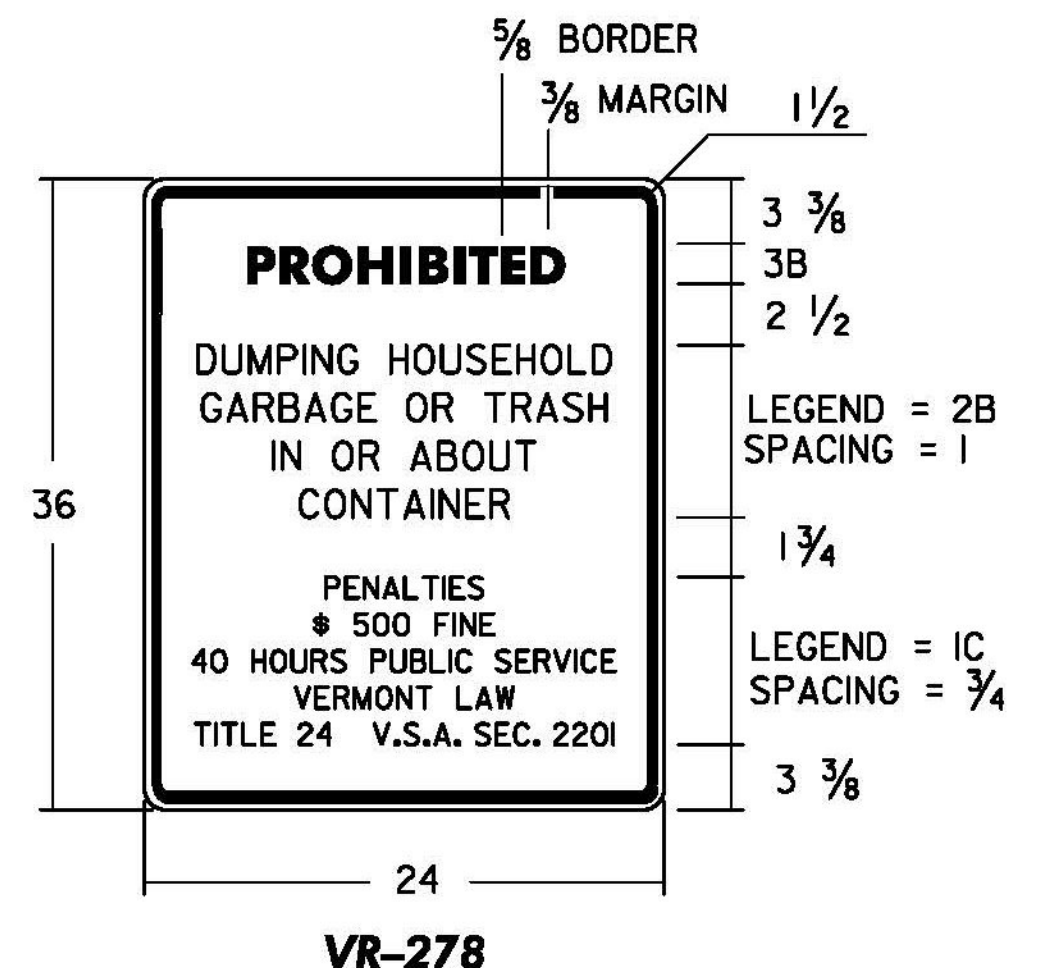
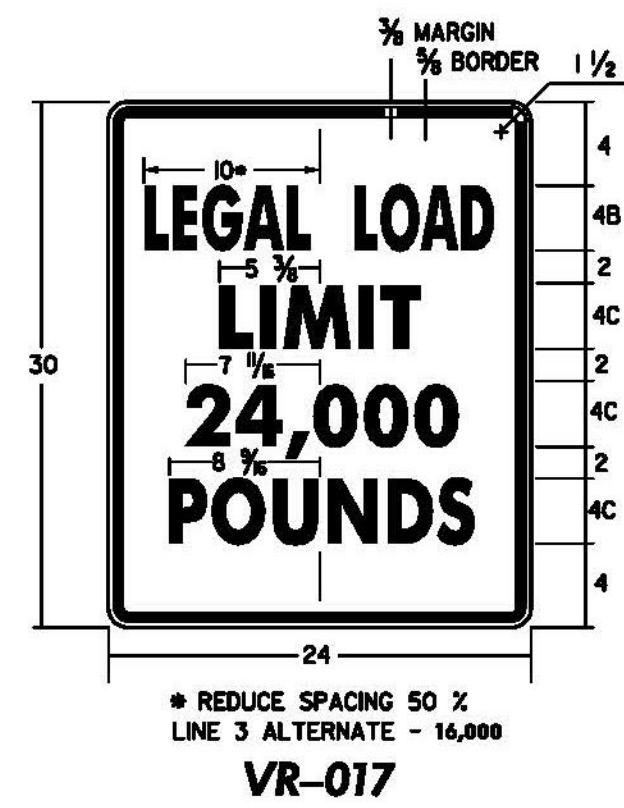
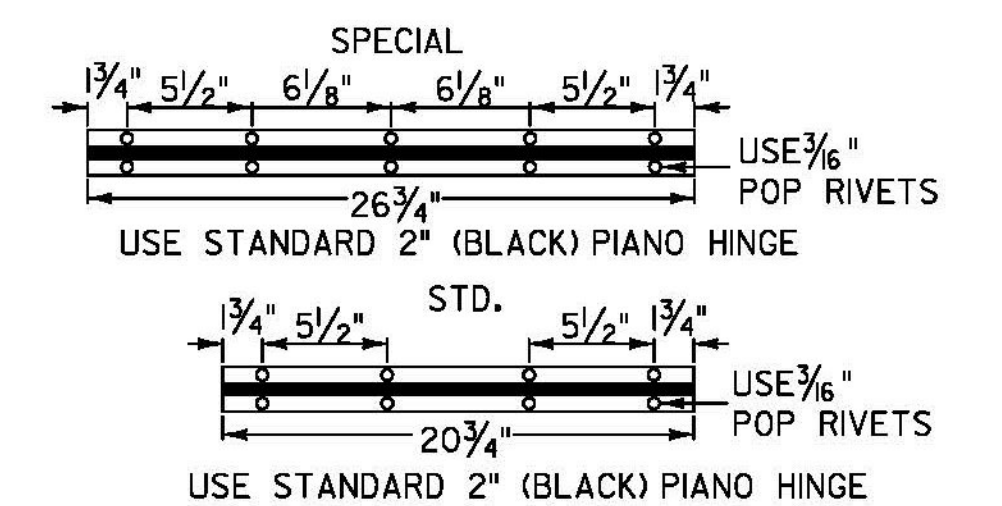

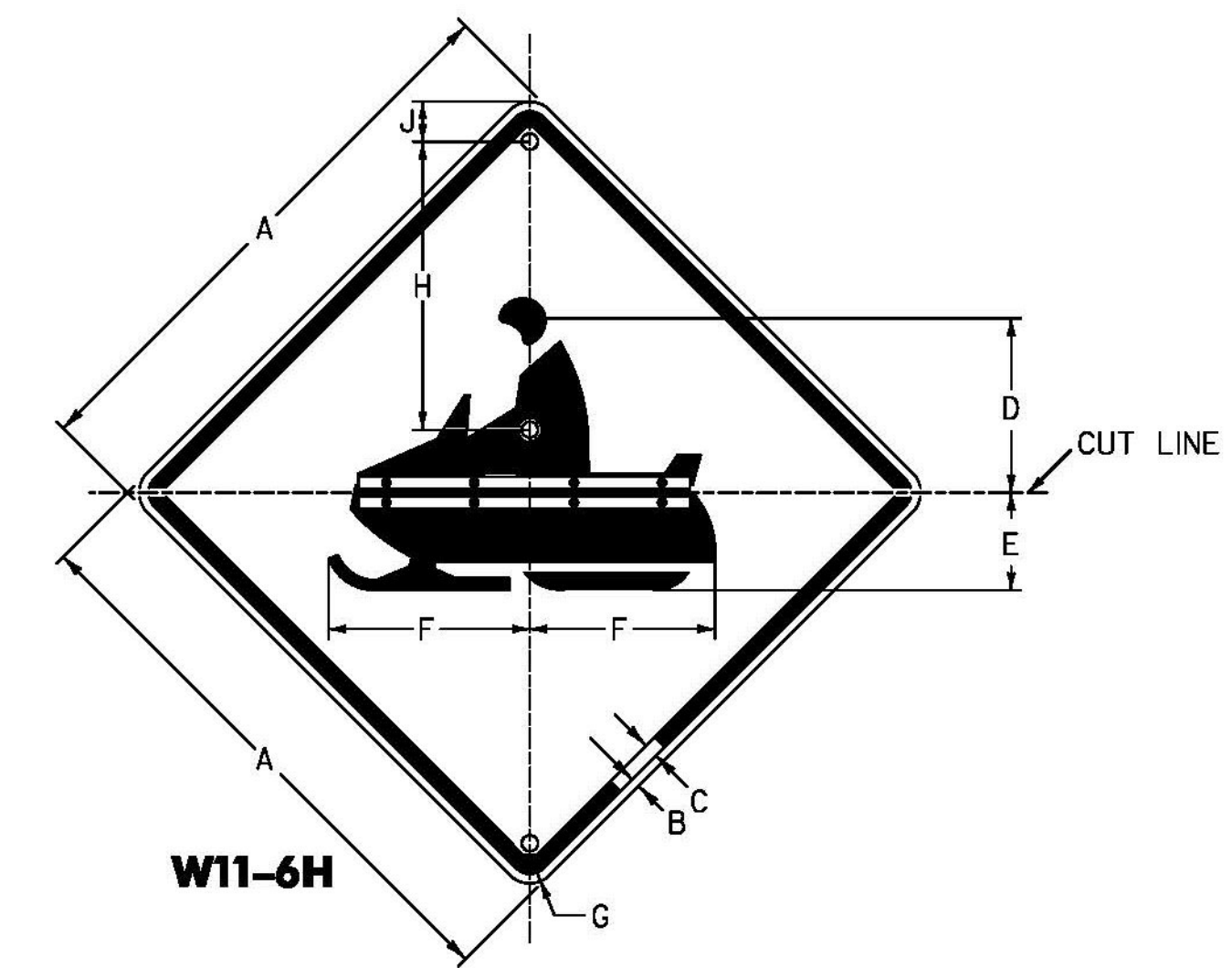
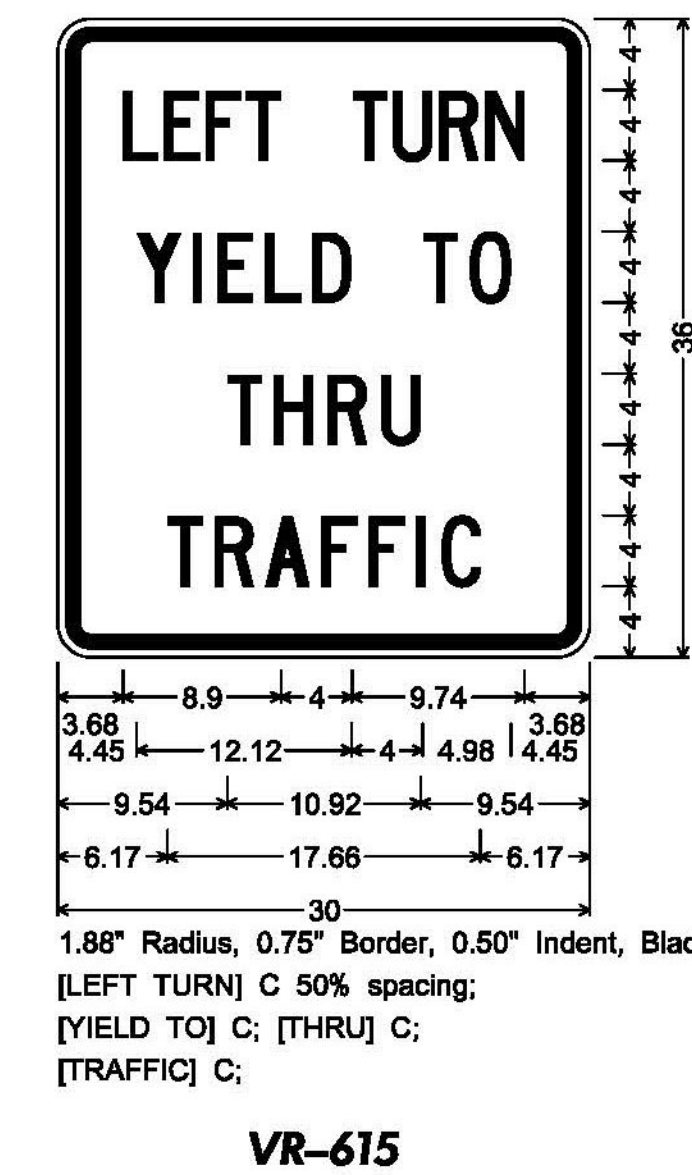
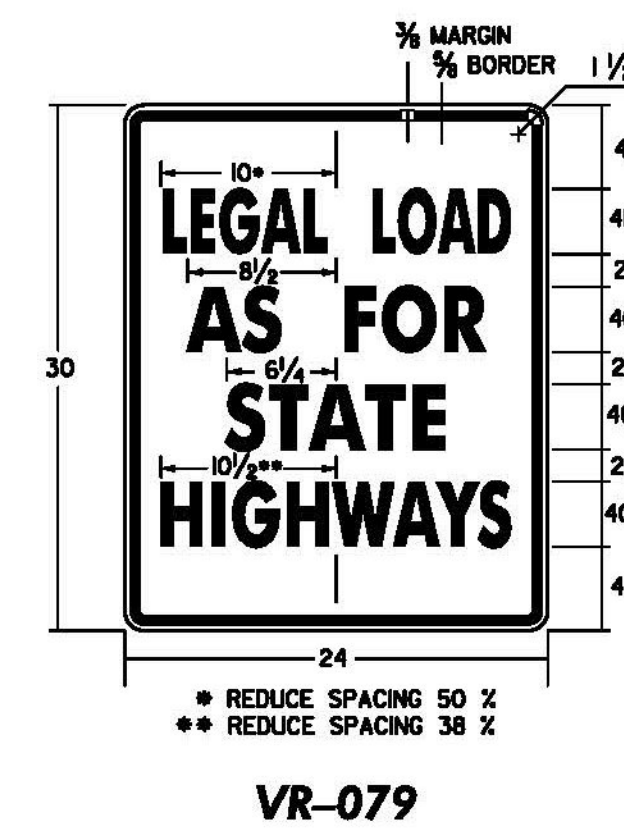

**ALL SIGNS IN THIS SECTION ARE SIGN CODE VD2-1**

ALL DIMENSIONS SHOWN IN INCHES, EXCEPT WHERE NOTED.  
 NOT TO SCALE

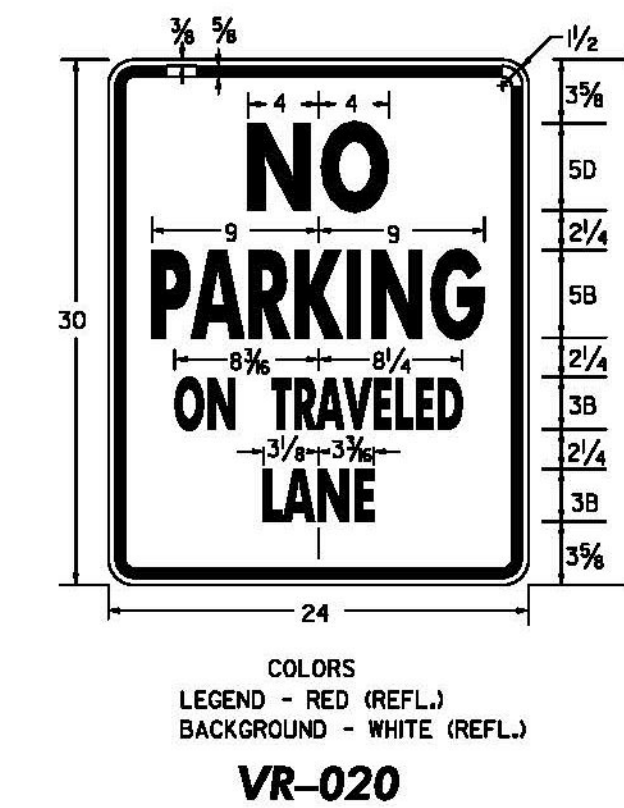
<b>TYLIN</b> INTERNATIONAL	PROJECT NAME: STOWE-BERKSHIRE	
	PROJECT NUMBER: STPG SIGN(49)	
	FILE NAME: z\3b620_SD02.dgn	PLOT DATE: 6/25/2015
	PROJECT LEADER: D. BRYANT	DRAWN BY: J. BLANCHARD
	DESIGNED BY: J. BLANCHARD	CHECKED BY: K. KERN
	SIGN DETAILS 5	SHEET 8 OF 131



**W20-3H**  
48.000" across sides 3.000" Radius, 1.250" Border, 0.750" Indent, Black on Fluorescent orange; [ROAD] D; [CLOSED] D; [1000 FT] D;



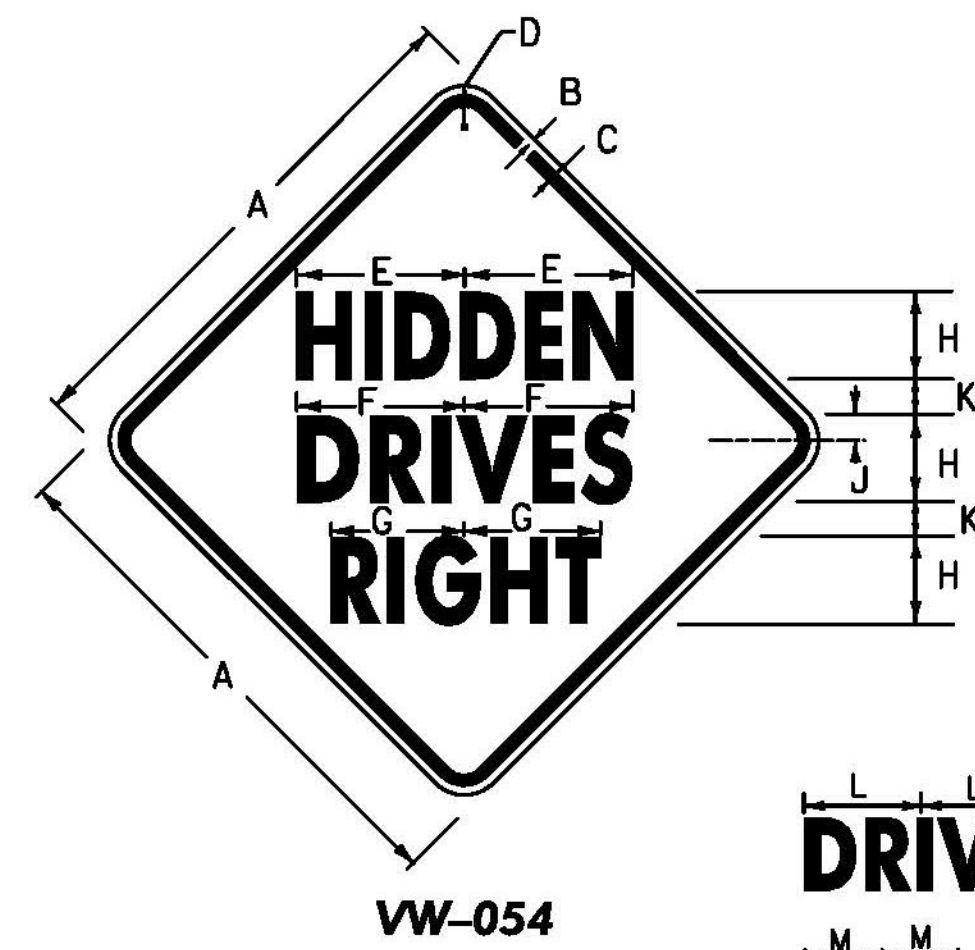
SIGN	DIMENSIONS (INCHES)									
	A	B	C	D	E	F	G	H	J	
STD.	30	1/2	3/4	11 7/16	5 7/16	12 1/16	1 7/8	14	2 1/2	
SPECIAL	36	5/8	7/8	14 1/8	6 3/4	15 1/4	2 1/4	19	2 1/2	



ALL DIMENSIONS SHOWN IN INCHES, EXCEPT WHERE NOTED. NOT TO SCALE

PROJECT NAME:	STOWE-BERKSHIRE	PLOT DATE:	6/26/2015
PROJECT NUMBER:	STPG SIGN(49)	DRAWN BY:	J. BLANCHARD
FILE NAME:	z13b620_SD02.dgn	CHECKED BY:	K. KERN
PROJECT LEADER:	D. BRYANT	SIGN DETAILS:	6
DESIGNED BY:	J. BLANCHARD	SHEET:	9 OF 131

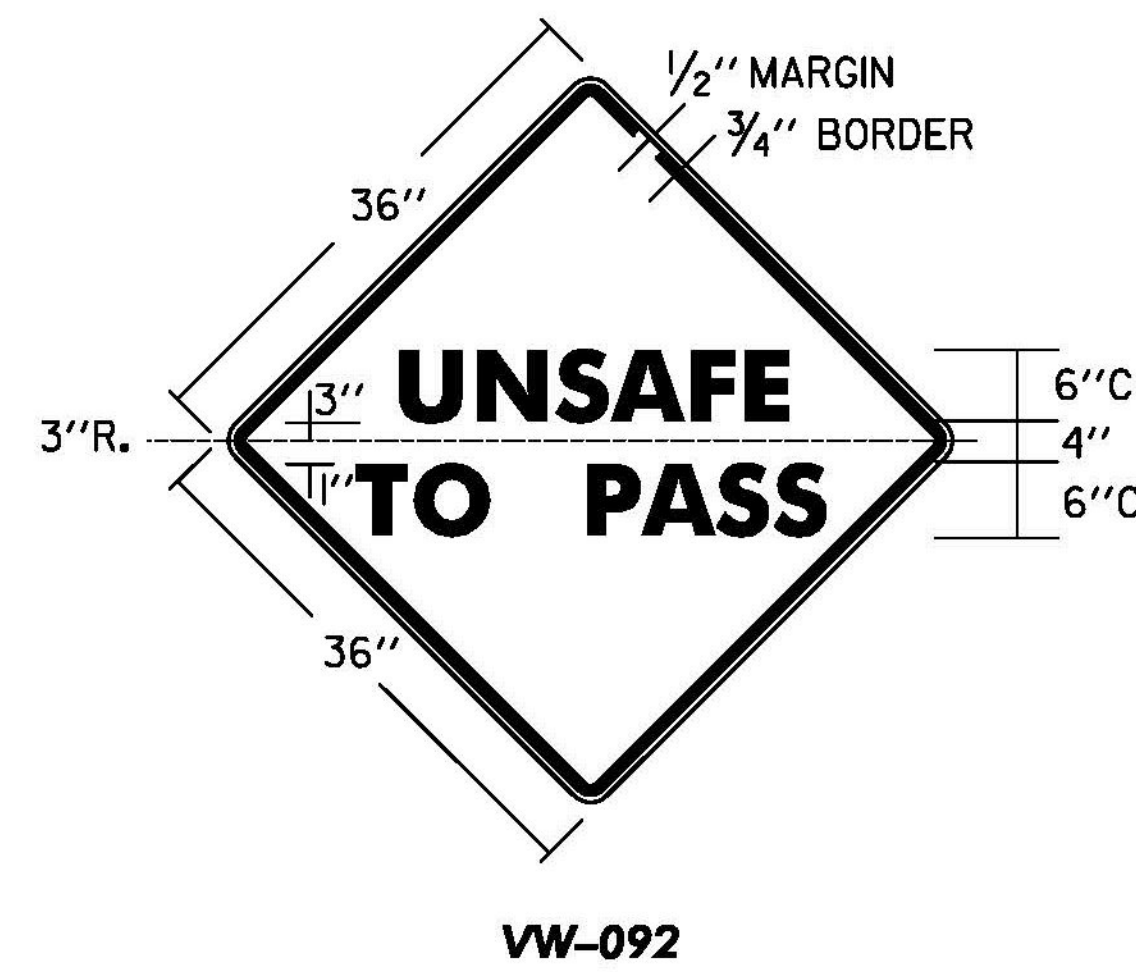
TYLIN INTERNATIONAL



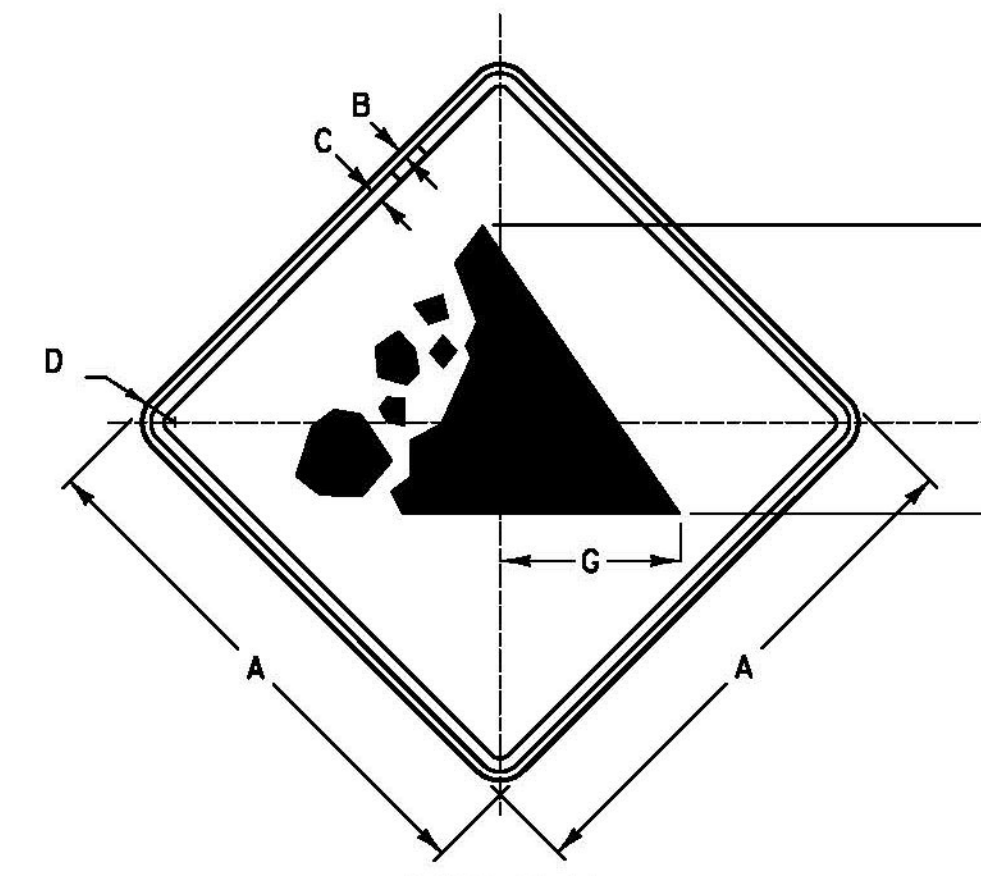
VW-054



VW-133



VW-092

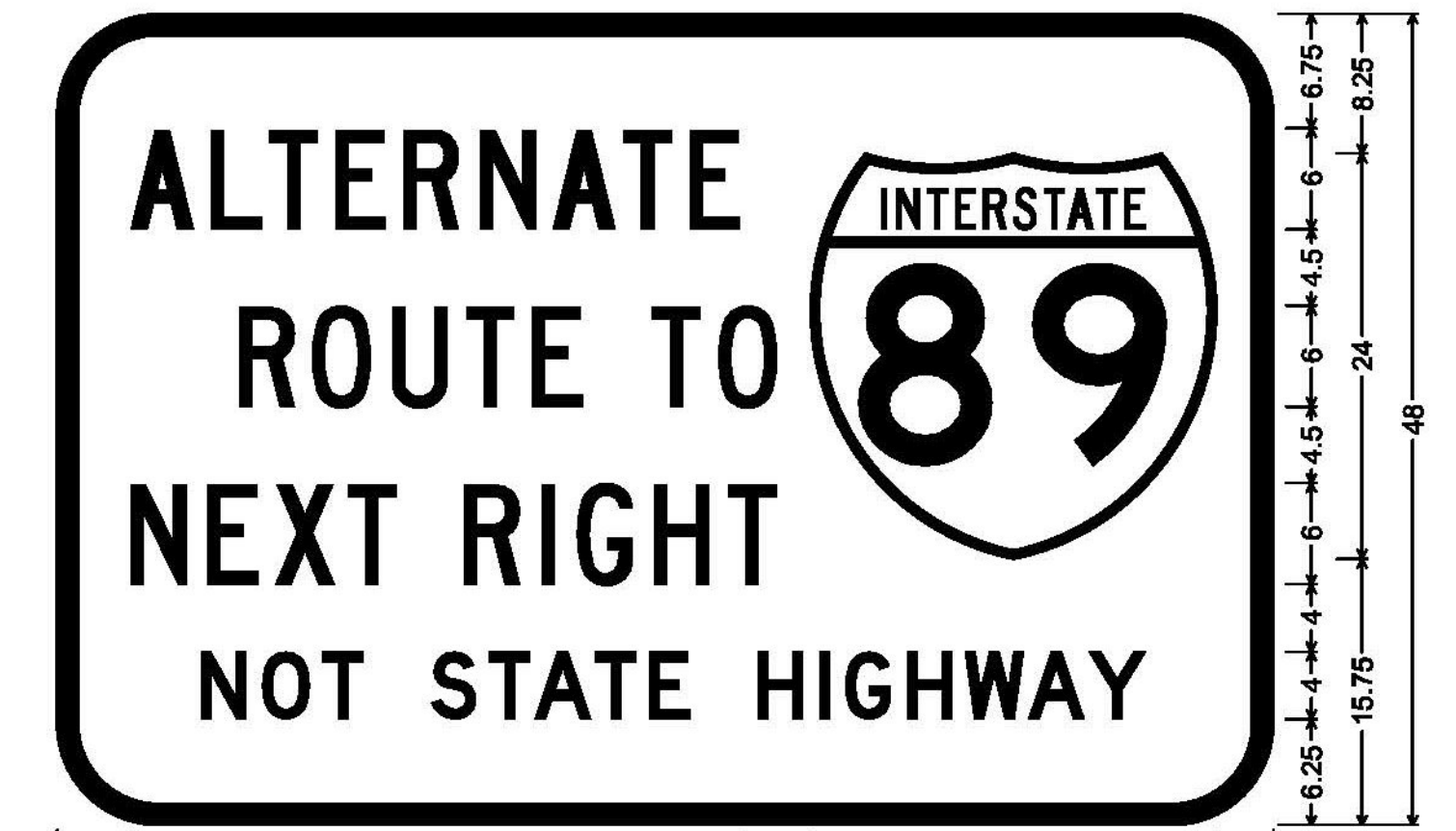


VW-285

COLORS  
TEXT AND BORDER - BLACK (NON-REFL.)  
BACKGROUND - YELLOW (REFL.)

SIGN	DIMENSIONS (INCHES)						
	A	B	C	D	E	F	G
STD.	30	1/2	3/4	1/2	1/4	5/4	10 1/8
SPECIAL	48	3/4	1/4	3	18	8 3/8	16 1/2

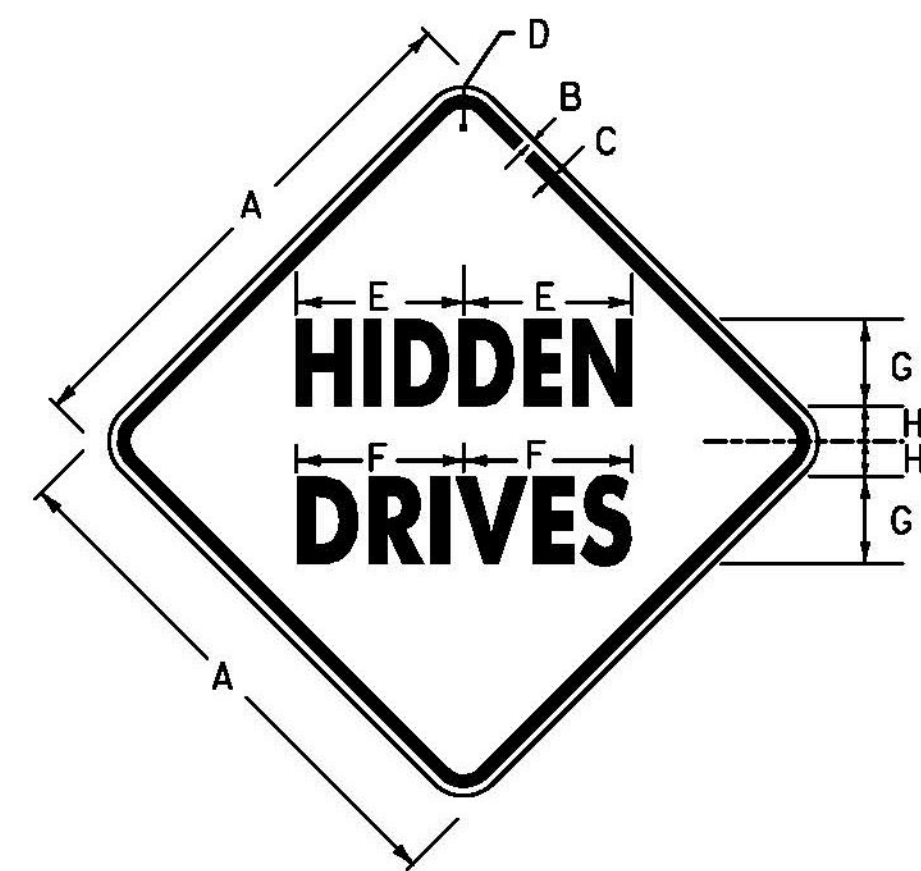
SIGN	DIMENSIONS (INCHES)												
	A	B	C	D	E	F	G	H	J	K	L	M	
MIN	24	3/8	5/8	1 1/2	7 1/8	7 3/8	6 3/8	4C	1 3/8	2	6 3/8	4 7/8	
STD	30	1/2	3/4	1 1/8	9 3/8	9 1/2	7 1/8	5C	1 1/2	2	7 3/4	6 1/8	
EXPWY.	36	5/8	7/8	2 1/4	11 1/8	11 1/8	9 3/8	6C	1 1/8	2 3/8	9 3/8	7 3/8	
SPECIAL	48	3/4	1 1/4	3	15 3/8	15 1/4	12 3/8	8C	2 3/8	3 3/8	12 3/8	9 3/8	



VD-271

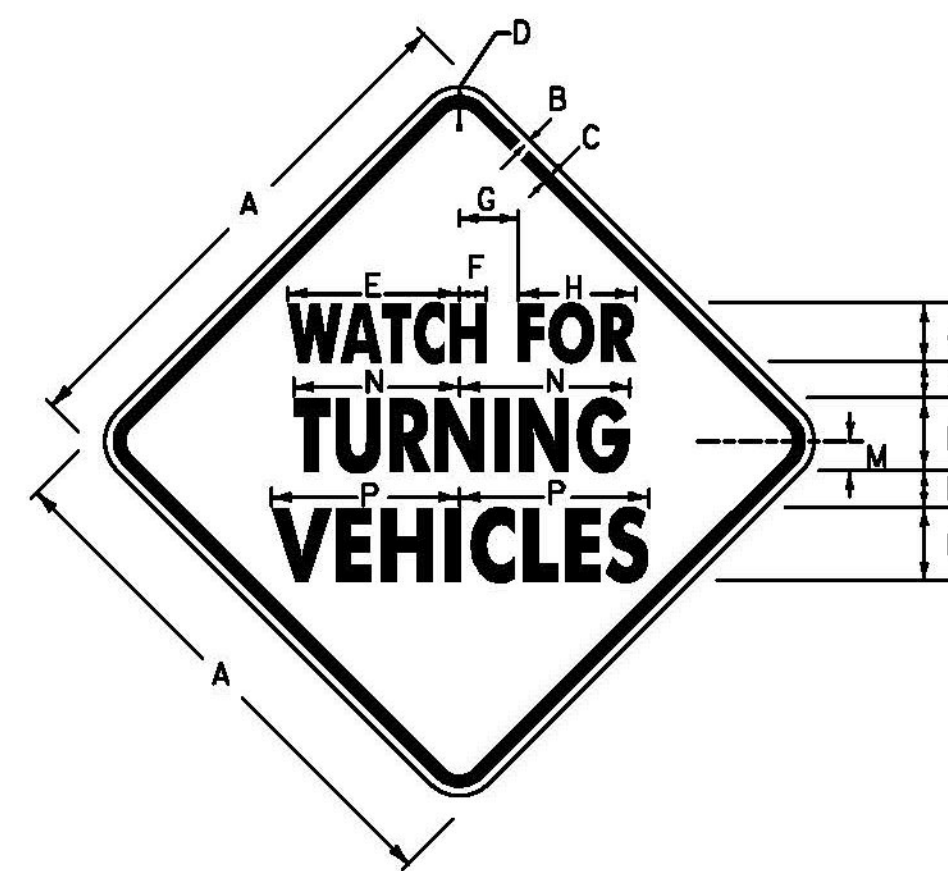
4.38	38.13	4.13	24	3.38
10.75	20.38	4	7.5	29.38
4.38	15.75	4	18.5	29.38
8.5	9.63	4	15.38	23
72				

6.00" Radius, 1.25" Border, White on Green;  
[ALTERNATE] C; [ROUTE TO] C; [NEXT RIGHT] C; [NOT STATE HIGHWAY] D;



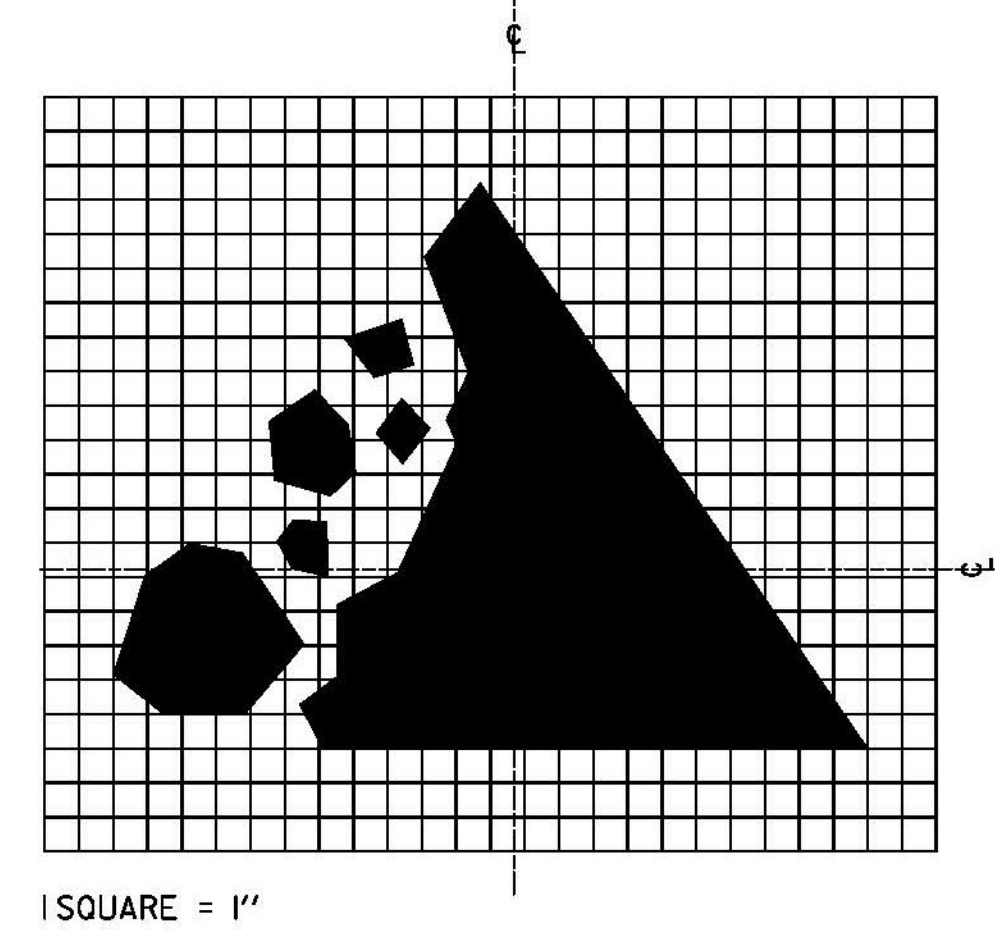
VW-060

SIGN	DIMENSIONS (INCHES)							
	A	B	C	D	E	F	G	H
MIN	24	3/8	5/8	1 1/2	7 1/8	7 3/8	4C	2
STD	30	1/2	3/4	1 1/8	9 3/8	9 1/2	5C	2
EXPWY.	36	5/8	7/8	2 1/4	11 1/8	11 1/8	6C	2 3/8
SPECIAL	48	3/4	1 1/4	3	15 3/8	15 1/4	8C	3 3/8



VW-205

SIGN	DIMENSIONS (INCHES)															
	A	B	C	D	E	F	G	H	J	K	L	M	N	P		
MIN	30	1/2	3/4	1 1/8	9 3/8	1 1/2	3 3/8	6 3/8	4B	2	5B	2	9 1/4	10 1/4		
STD	36	5/8	7/8	2 1/4	11 3/4	1 7/8	4	8	4C	2 1/2	5C	2	11 1/2	12 7/8		
SPECIAL	48	3/4	1 1/4	3	14 3/4	2 3/8	5 3/8	10	5C	3 3/8	8B	2 5/8	14 3/8	16 1/8		



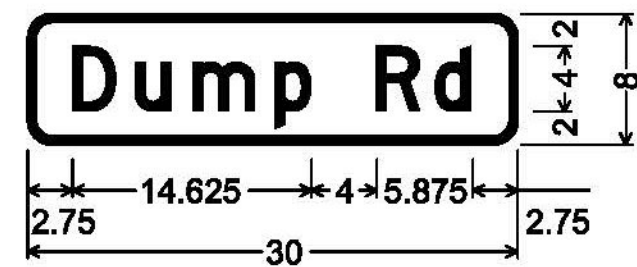
ALL DIMENSIONS SHOWN IN INCHES, EXCEPT WHERE NOTED.  
NOT TO SCALE

PROJECT NAME: STOWE-BERKSHIRE  
PROJECT NUMBER: STPG SIGN(49)

TYLIN INTERNATIONAL

FILE NAME: z13b620\_SD02.dgn  
PROJECT LEADER: D. BRYANT  
DESIGNED BY: J. BLANCHARD  
SIGN DETAILS 7

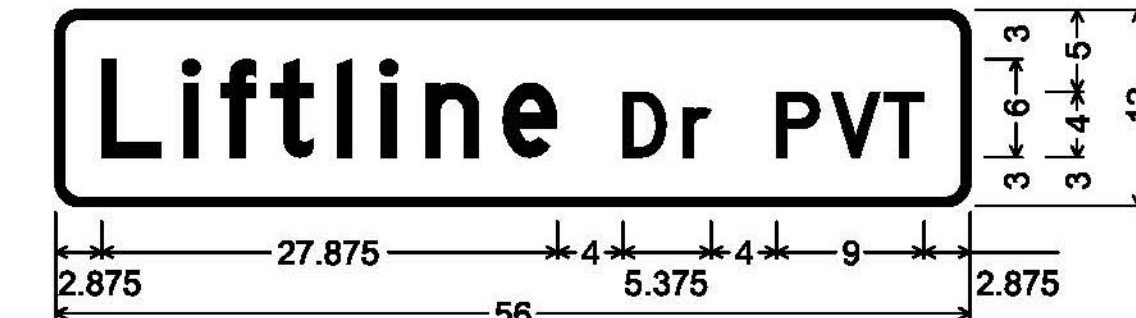
PLOT DATE: 6/25/2015  
DRAWN BY: J. BLANCHARD  
CHECKED BY: K. KERN  
SHEET 10 OF 131



DOUBLE-SIDED STREET SIGN (STOWE);  
1.500" Radius, 0.500" Border, White on Green;  
[Dump Rd] D



DOUBLE-SIDED STREET SIGN (STOWE);  
1.500" Radius, 0.500" Border, White on Green;  
[Edson Hill] D; [Rd] D;



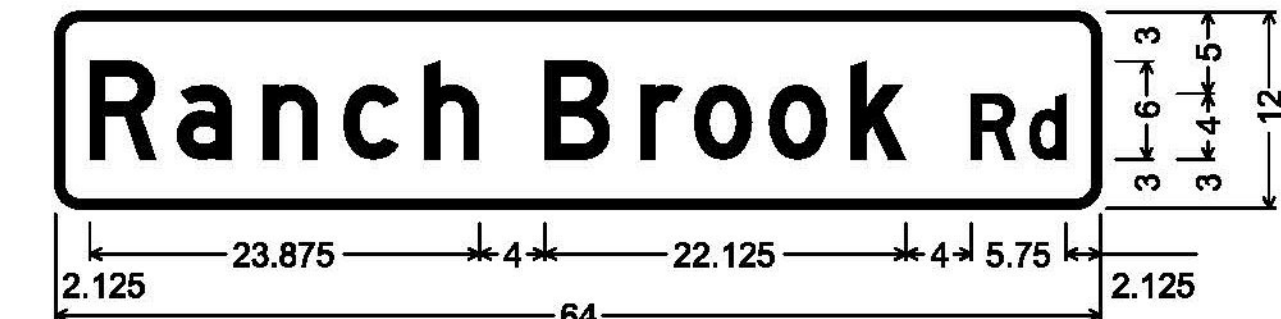
DOUBLE-SIDED STREET SIGN (STOWE);  
1.500" Radius, 0.500" Border, White on Green;  
[Liftline] D 90% spacing; [Dr PVT] D 90% spacing;



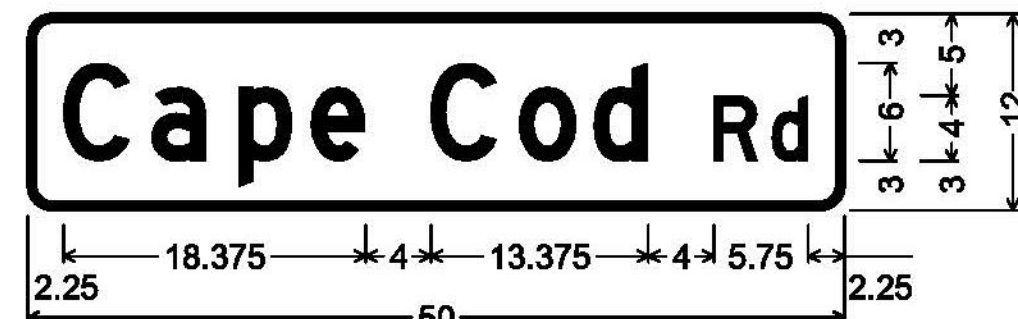
DOUBLE-SIDED STREET SIGN (STOWE);  
1.500" Radius, 0.500" Border, White on Green;  
[Town Farm] D; [Ln PVT] D;



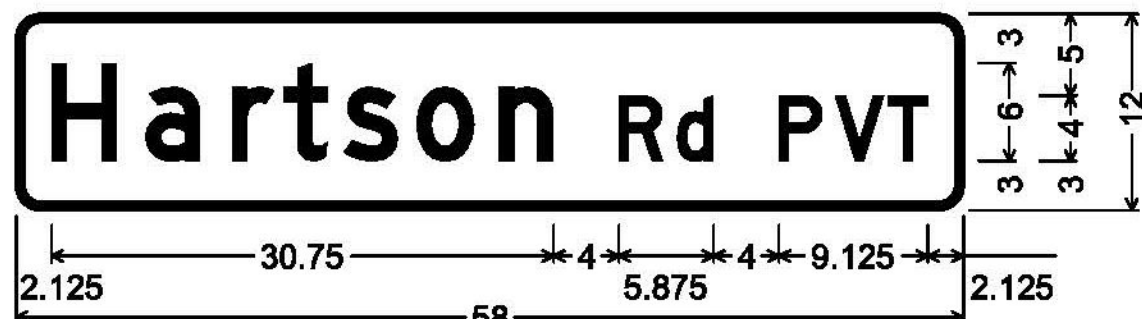
DOUBLE-SIDED STREET SIGN (STOWE);  
1.500" Radius, 0.500" Border, White on Green;  
[Topnotch] D; [Dr PVT] D;



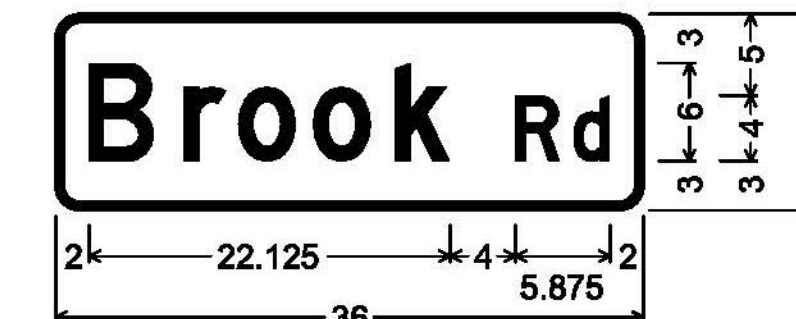
DOUBLE-SIDED STREET SIGN (STOWE);  
1.500" Radius, 0.500" Border, White on Green;  
[Ranch Brook] D; [Rd] D;



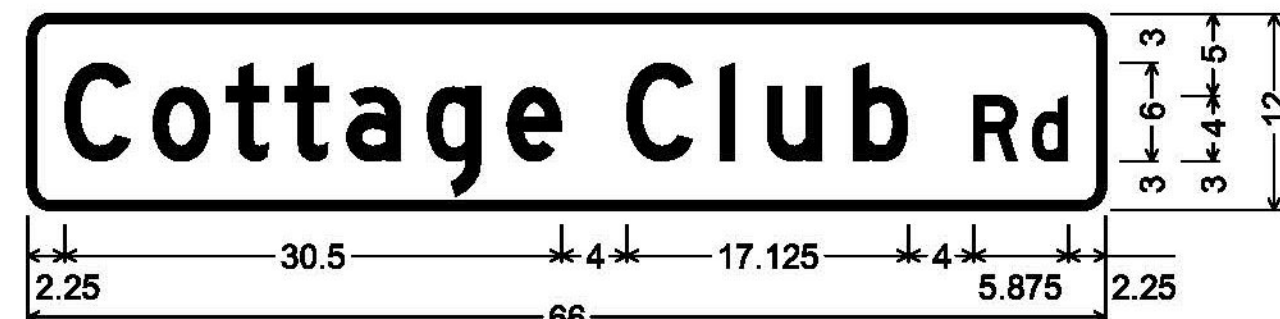
DOUBLE-SIDED STREET SIGN (STOWE);  
1.500" Radius, 0.500" Border, White on Green;  
[Cape Cod] D; [Rd] D;



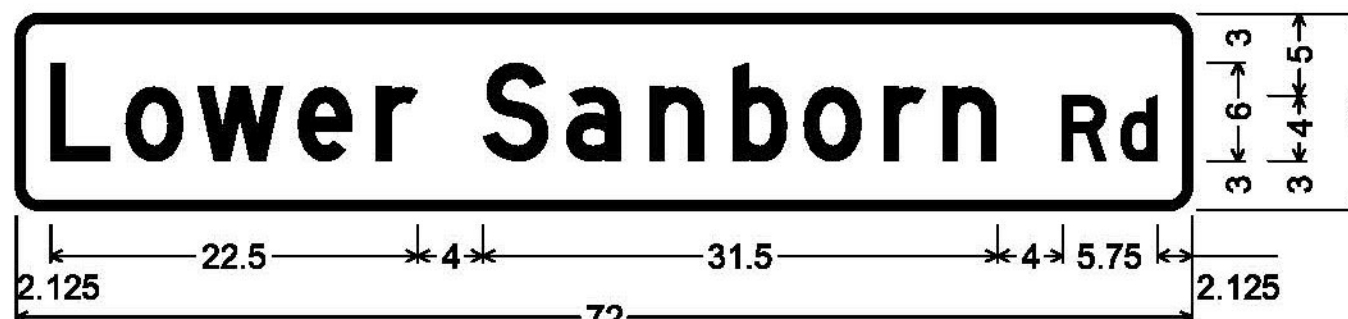
DOUBLE-SIDED STREET SIGN (STOWE);  
1.500" Radius, 0.500" Border, White on Green;  
[Hartson] D; [Rd PVT] D;



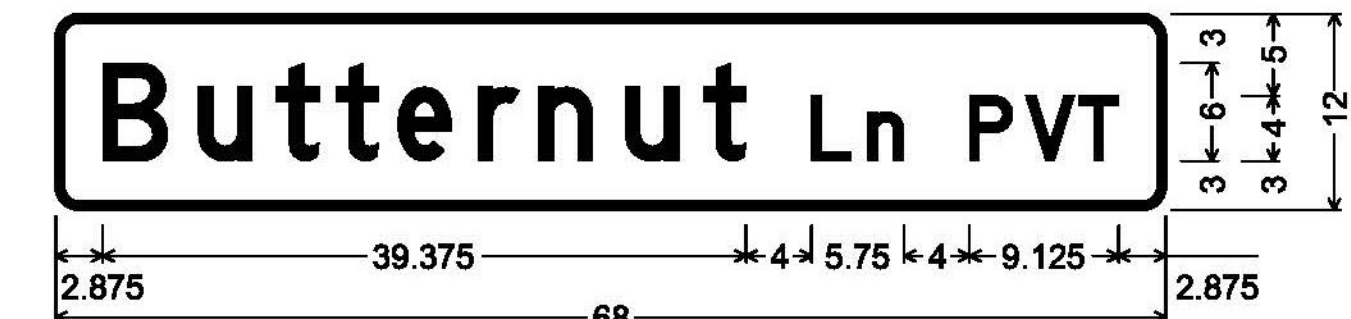
DOUBLE-SIDED STREET SIGN (STOWE);  
1.500" Radius, 0.500" Border, White on Green;  
[Brook] D; [Rd] D;



DOUBLE-SIDED STREET SIGN (STOWE);  
1.500" Radius, 0.500" Border, White on Green;  
[Cottage Club] D; [Rd] D;



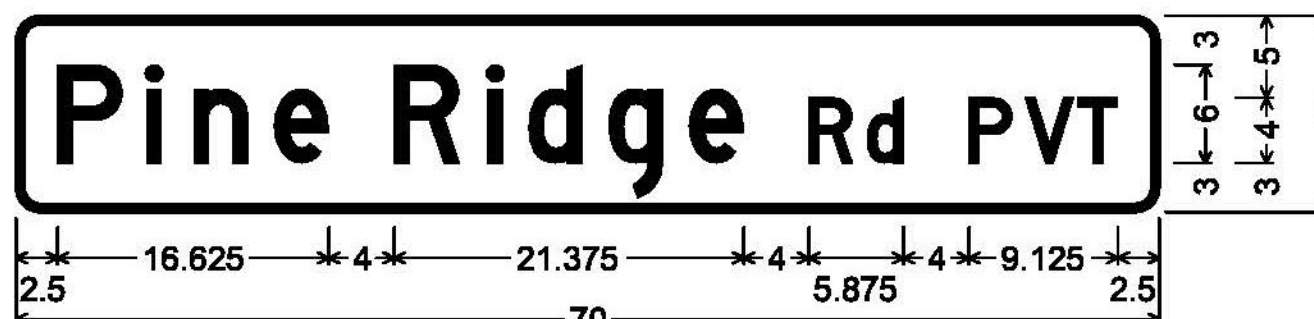
DOUBLE-SIDED STREET SIGN (STOWE);  
1.500" Radius, 0.500" Border, White on Green;  
[Lower Sanborn] D 90% spacing; [Rd] D;



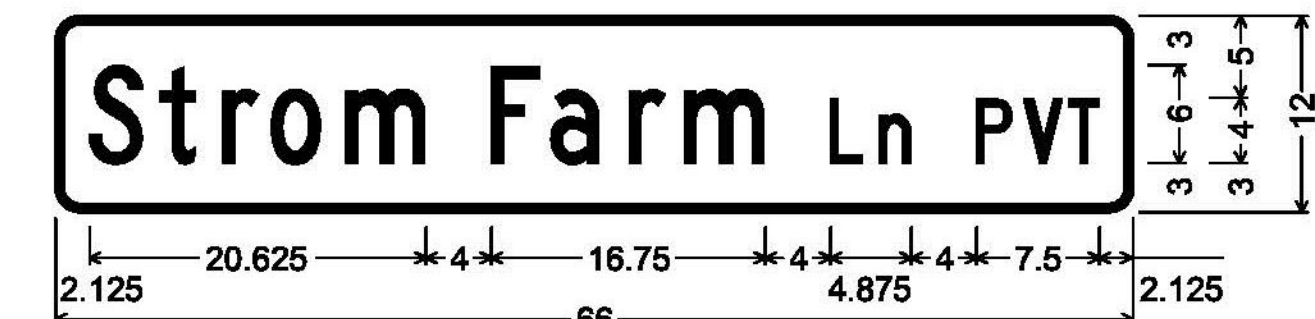
DOUBLE-SIDED STREET SIGN (CAMBRIDGE);  
1.500" Radius, 0.500" Border, White on Green;  
[Butternut] D; [Ln PVT] D;



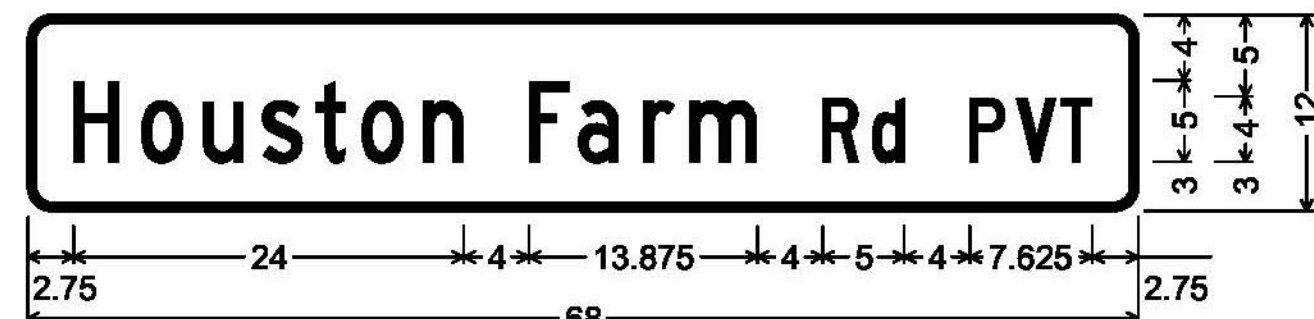
DOUBLE-SIDED STREET SIGN (STOWE);  
1.500" Radius, 0.500" Border, White on Green;  
[Landmark] D; [Ln PVT] D;




DOUBLE-SIDED STREET SIGN (STOWE);  
1.500" Radius, 0.500" Border, White on Green;  
[Pine Ridge] D; [Rd PVT] D;



DOUBLE-SIDED STREET SIGN (CAMBRIDGE);  
1.500" Radius, 0.500" Border, White on Green;  
[Strom Farm] C; [Ln PVT] C;



DOUBLE-SIDED STREET SIGN (STOWE);  
1.500" Radius, 0.500" Border, White on Green;  
[Houston Farm] C; [Rd PVT] C;



DOUBLE-SIDED STREET SIGN (STOWE);  
1.500" Radius, 0.500" Border, White on Green;  
[Notchbrook] D; [Rd] D;



DOUBLE-SIDED STREET SIGN (STOWE);  
1.500" Radius, 0.500" Border, White on Green;  
[Luce Hill] D; [Rd] D;

ALL DIMENSIONS SHOWN IN INCHES, EXCEPT WHERE NOTED.  
NOT TO SCALE

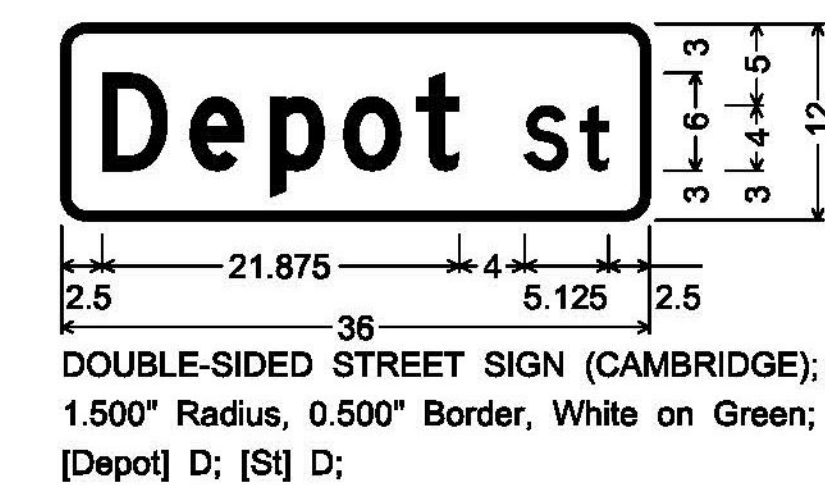
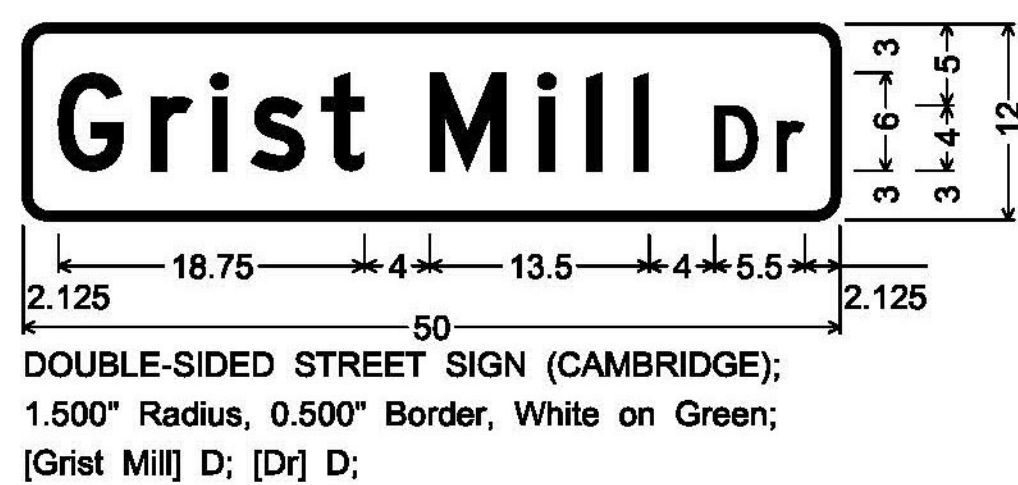
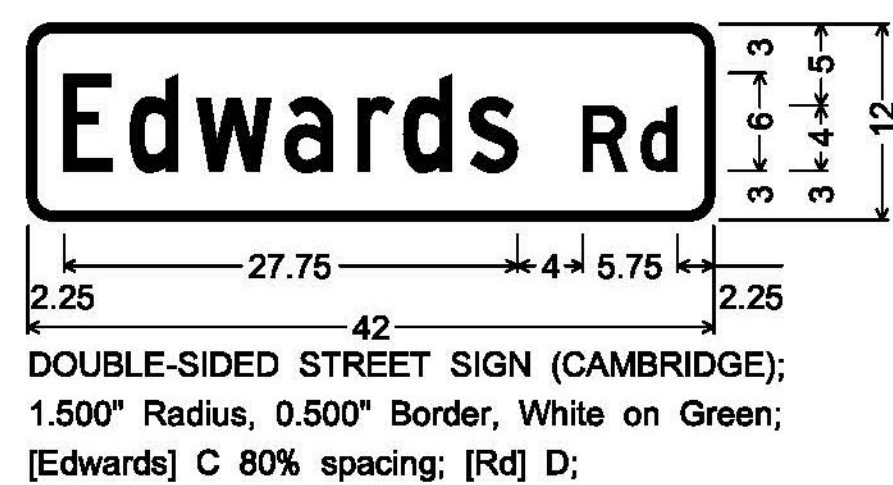
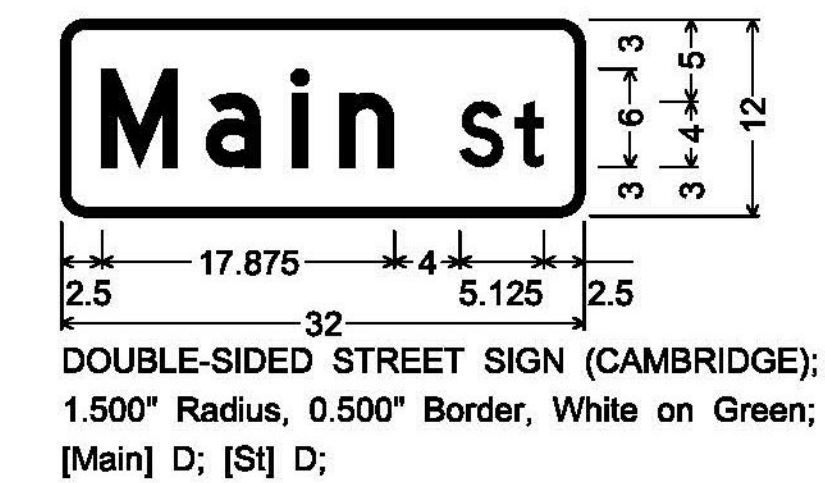
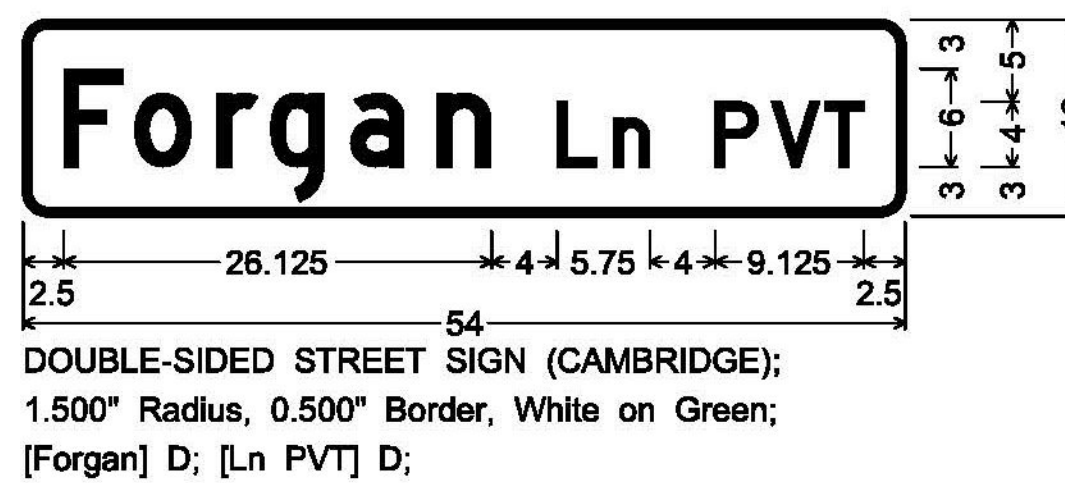
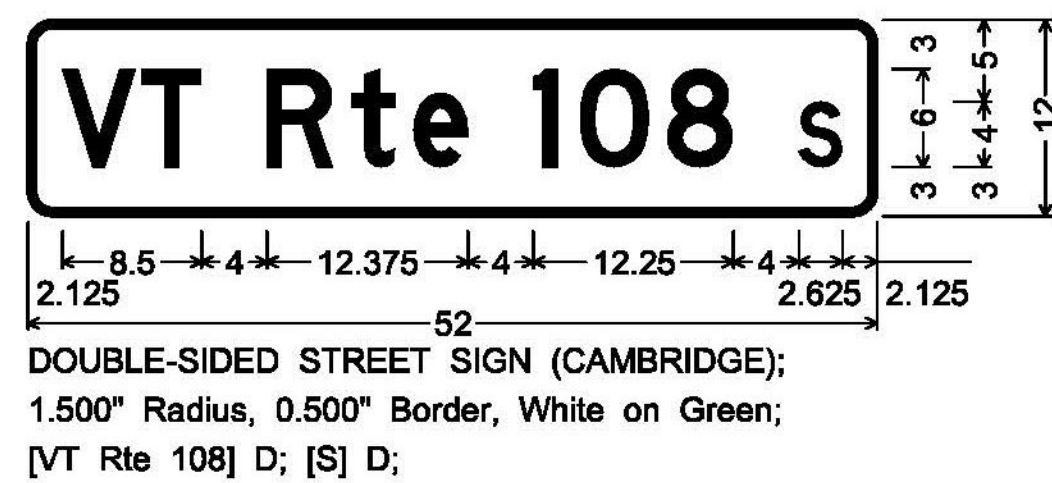
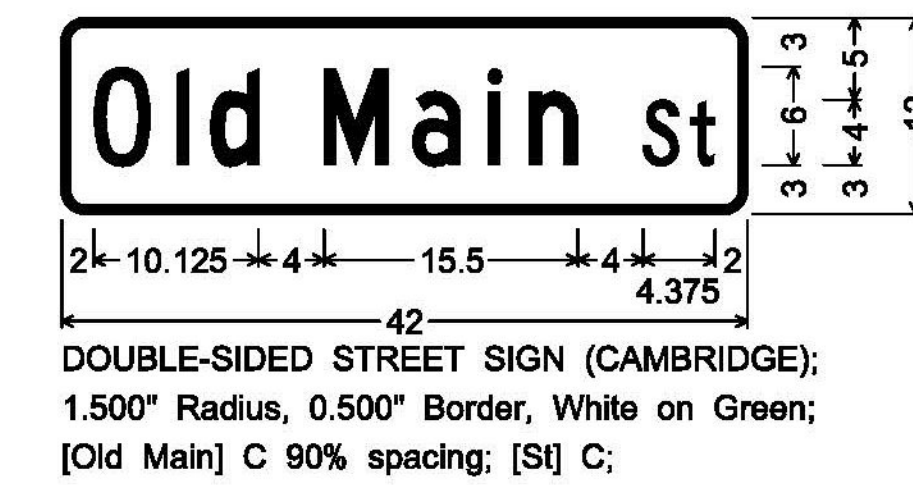
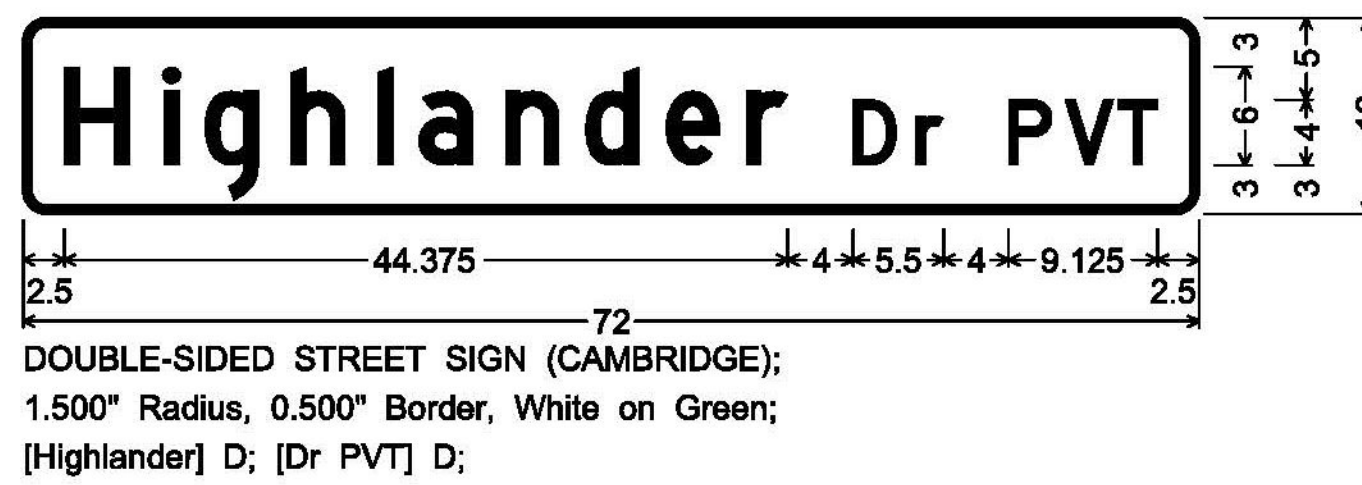
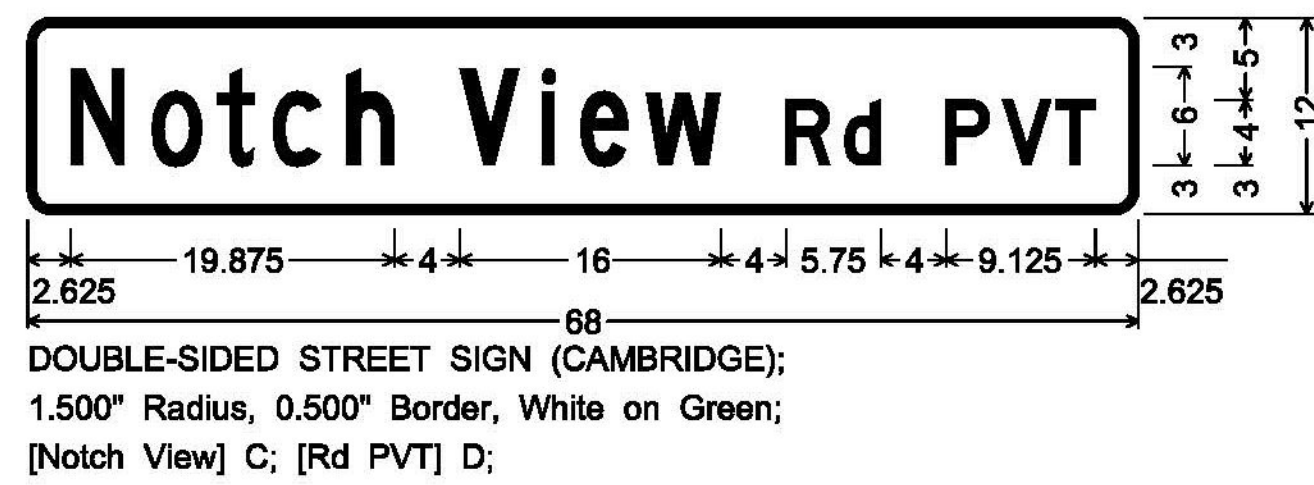
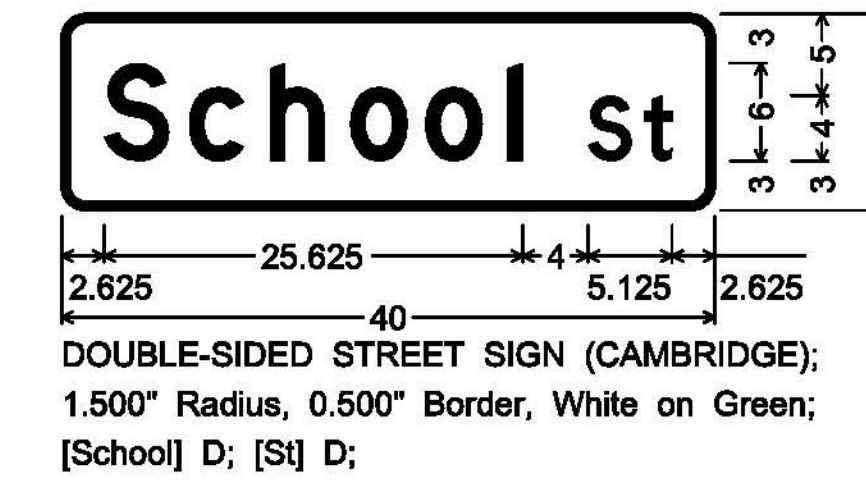
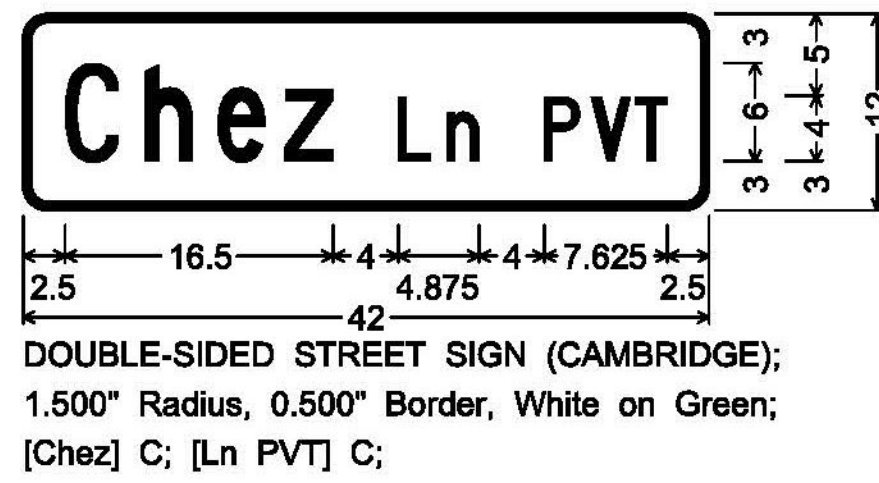
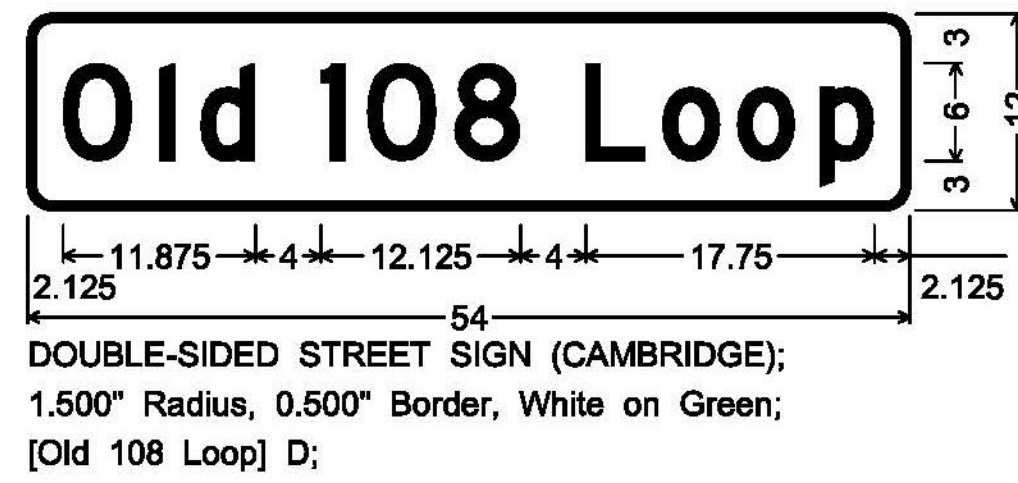
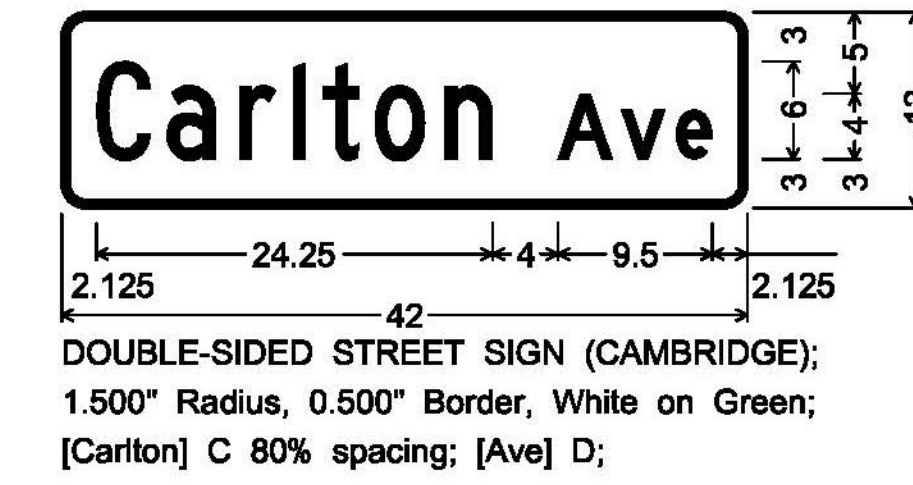
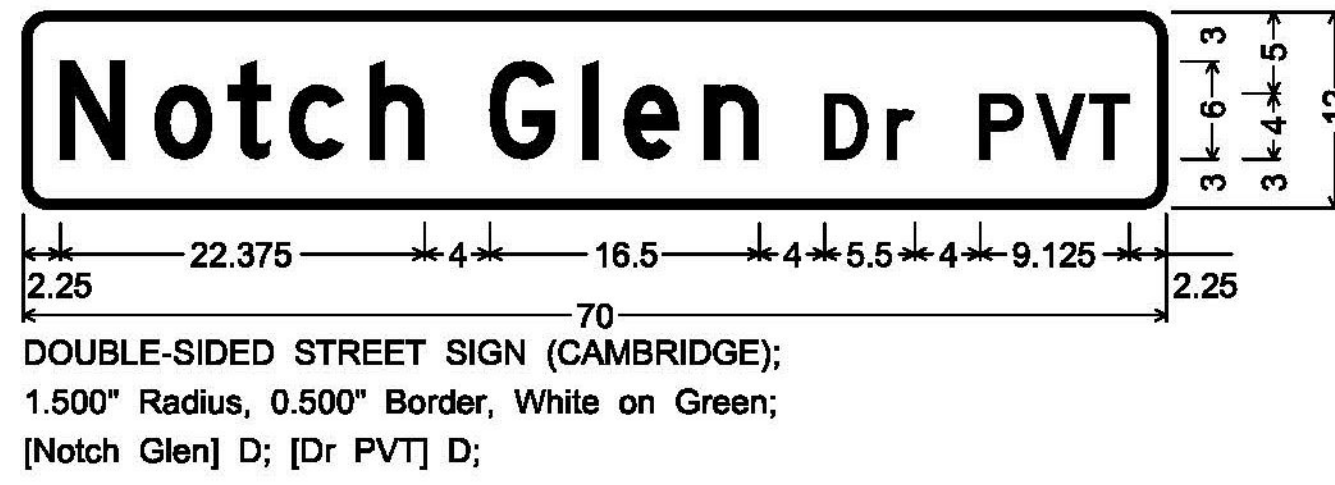
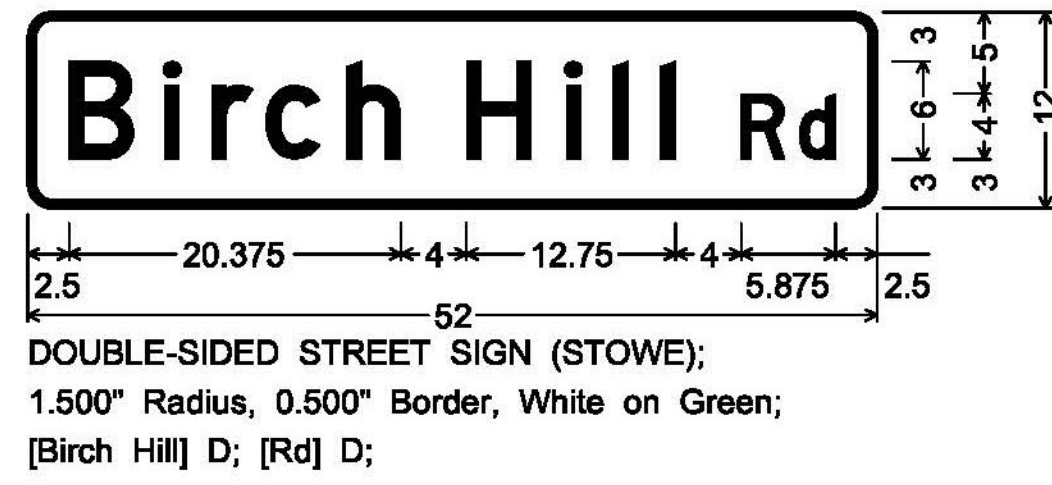
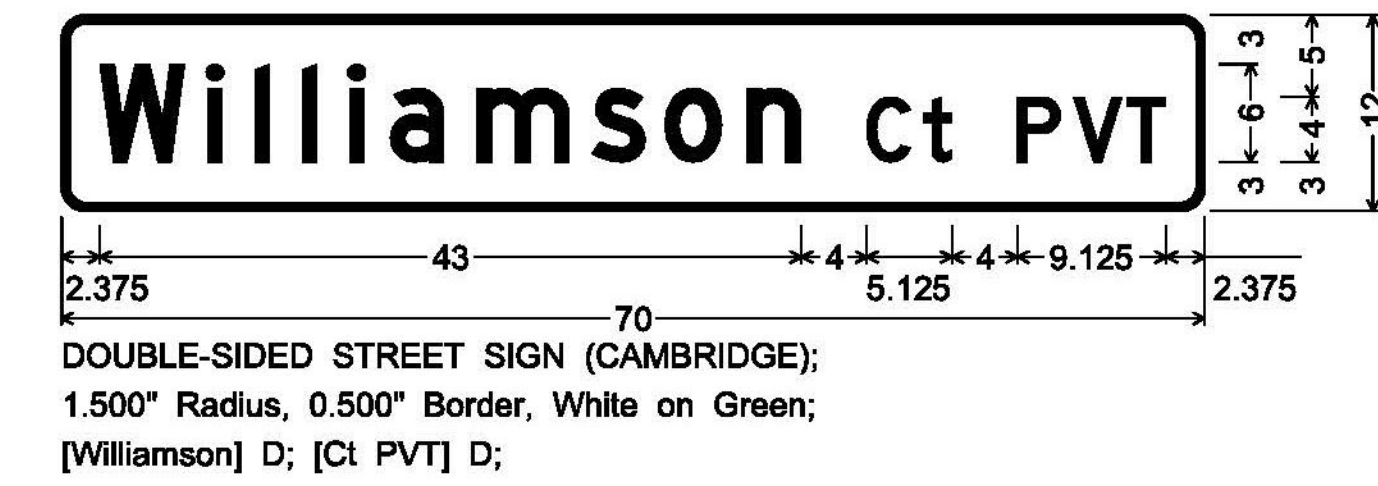
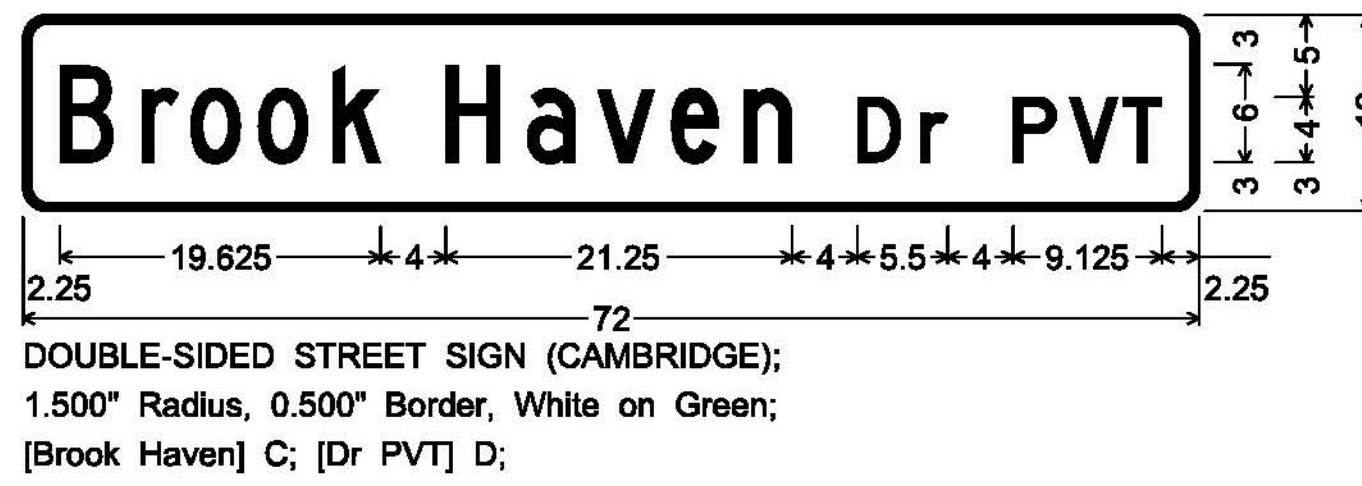
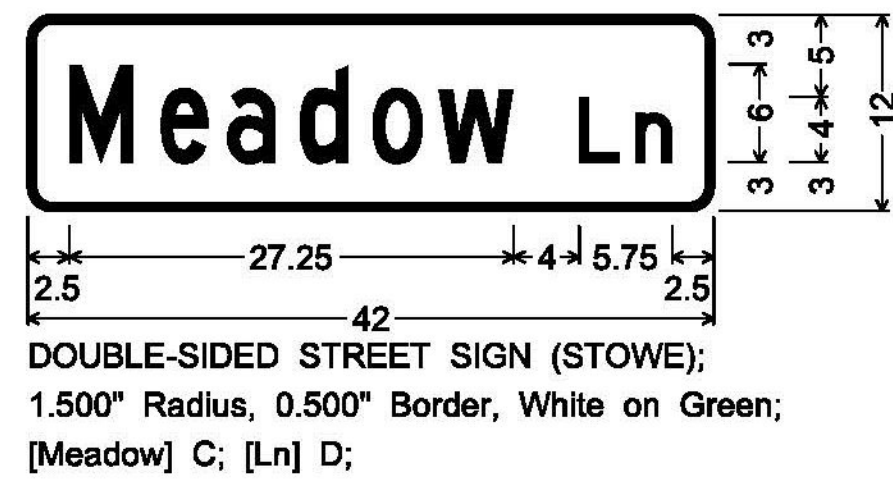
ALL SIGNS ON THIS PAGE ARE SIGN CODE D3-1  
(ALL SIGNS ARE DOUBLE - SIDED)

PROJECT NAME: STOWE-BERKSHIRE  
PROJECT NUMBER: STPG SIGN(49)

TYLIN INTERNATIONAL

FILE NAME: z\3b620\_SD03.dgn  
PROJECT LEADER: D. BRYANT  
DESIGNED BY: J. BLANCHARD  
SIGN DETAILS 8

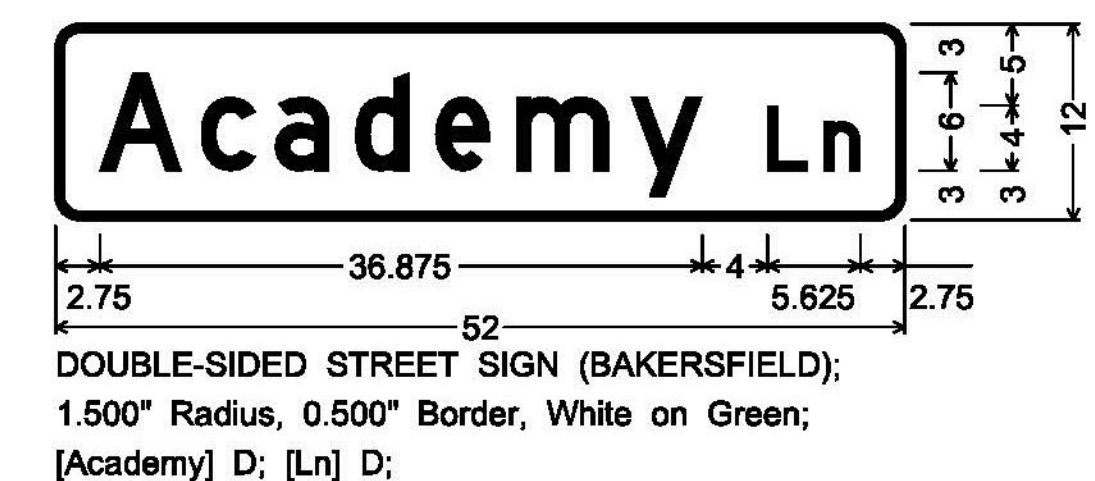
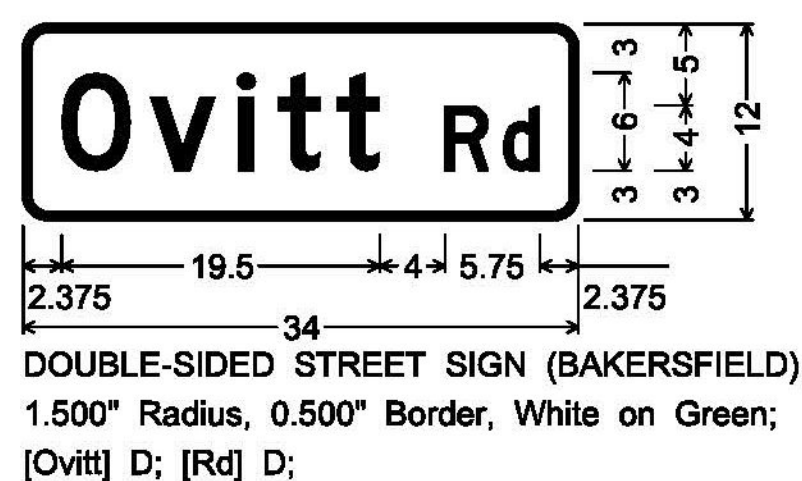
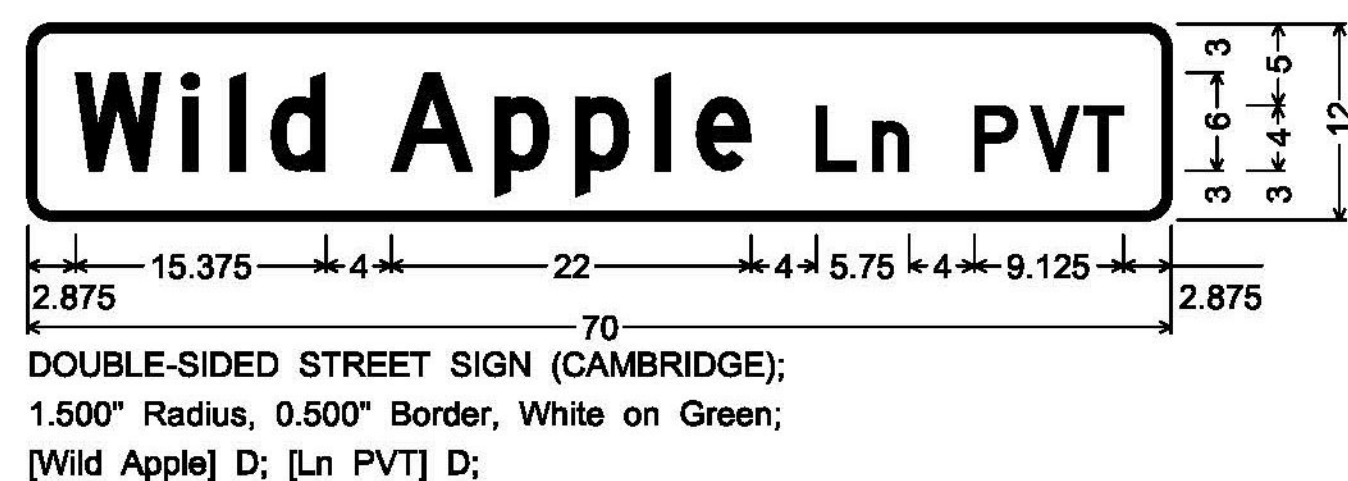
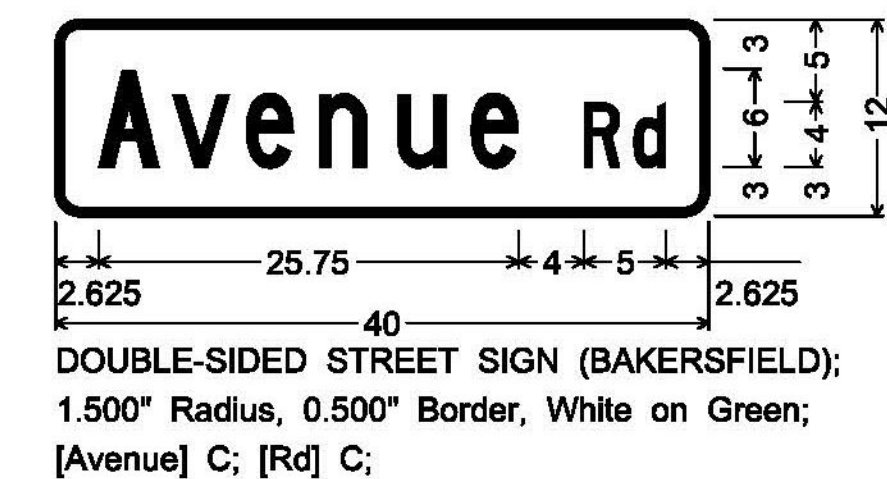
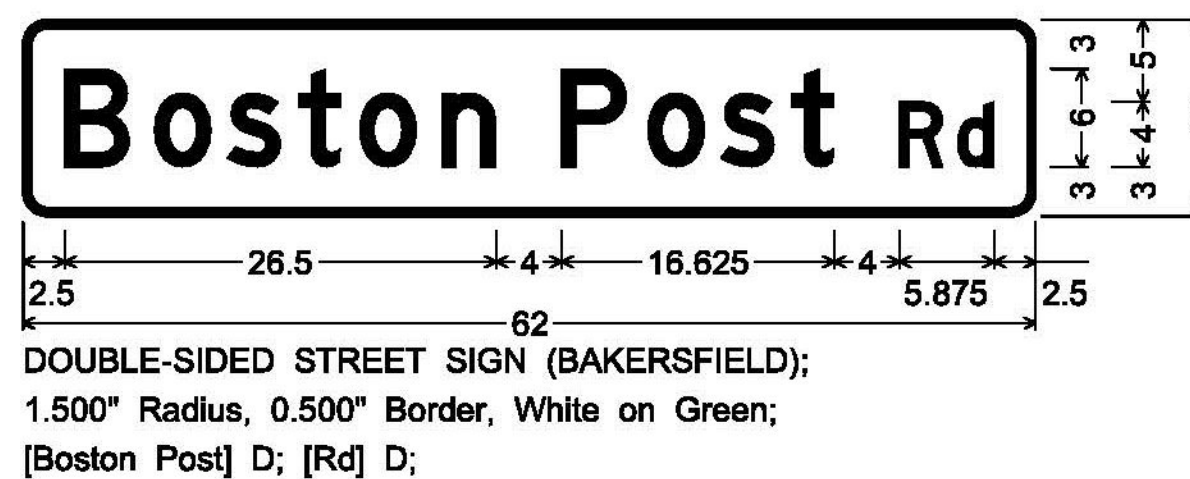
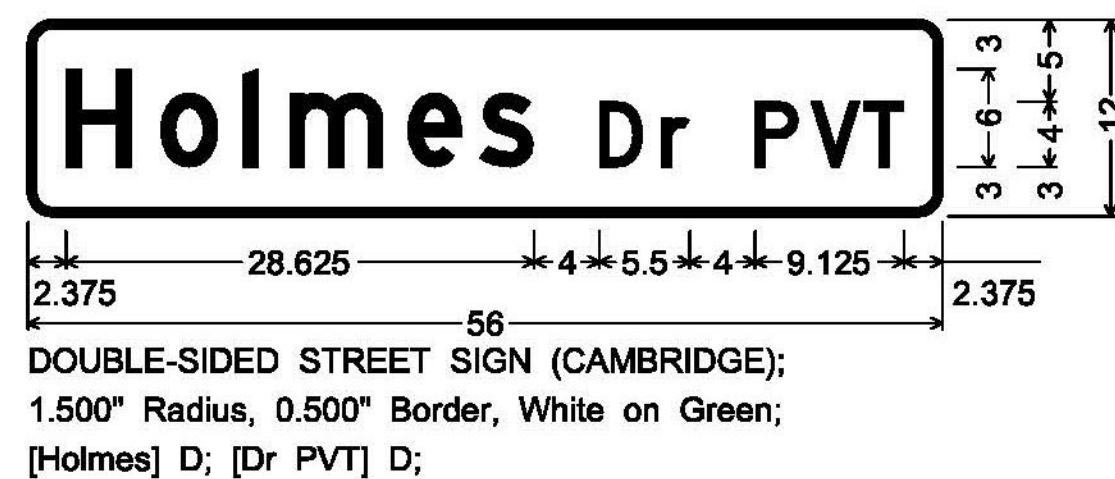
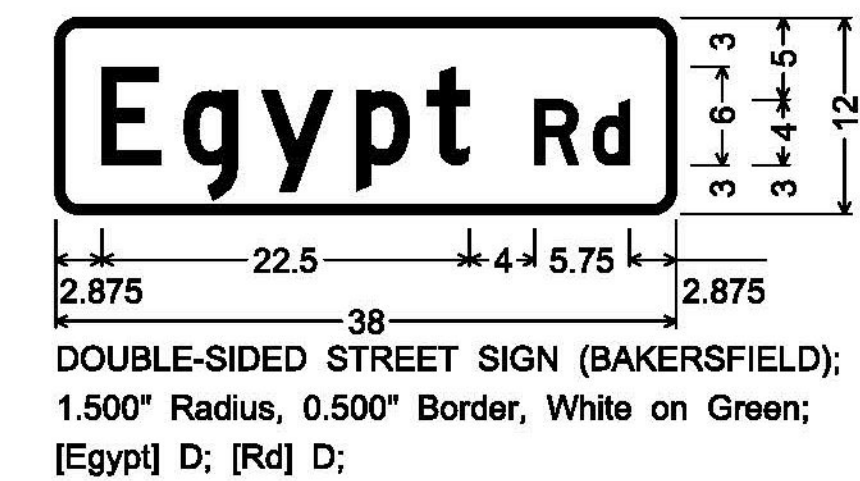
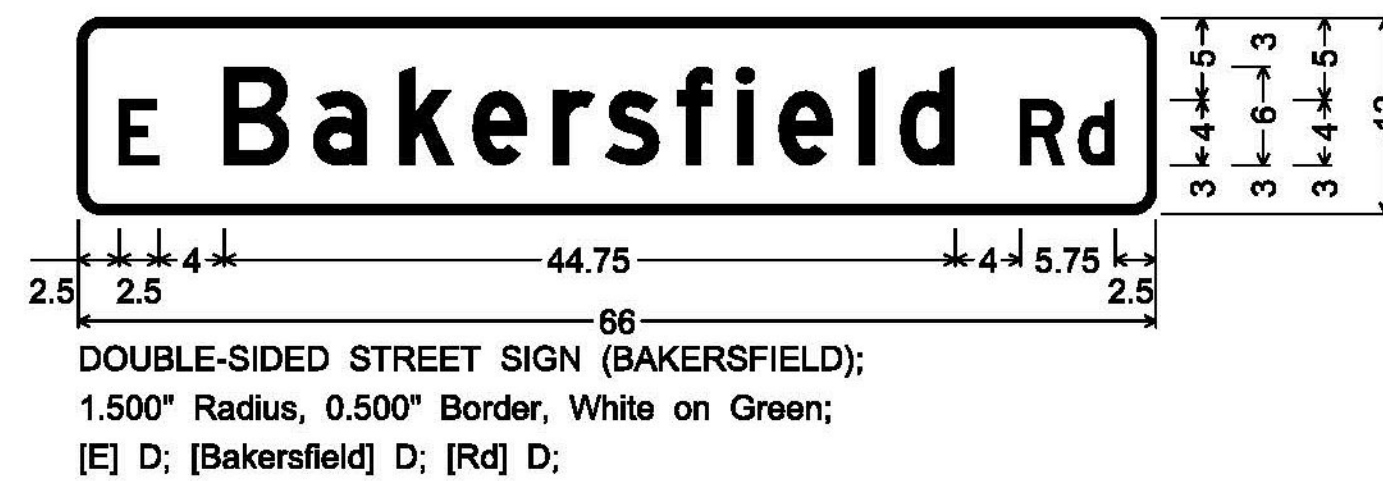
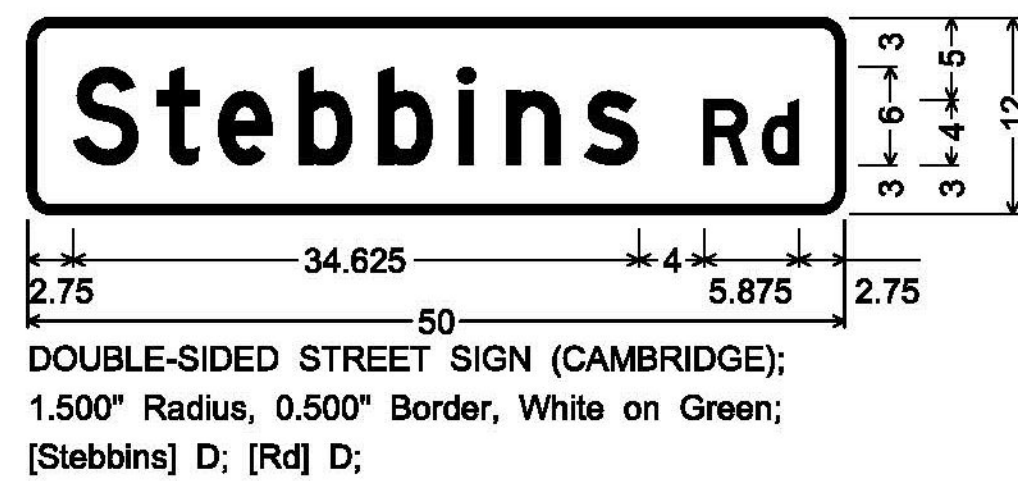
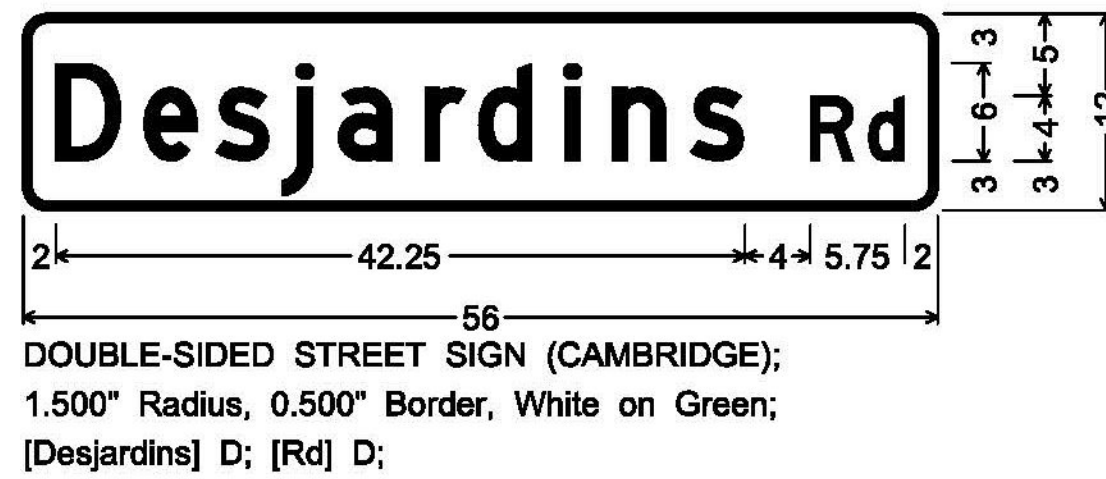
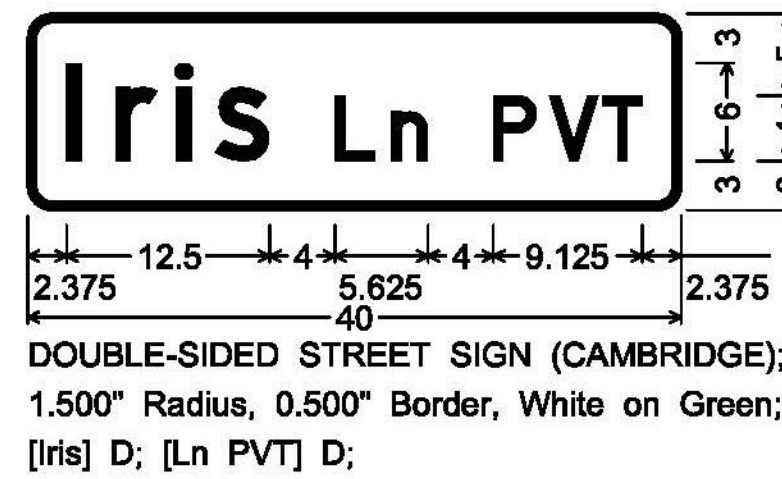
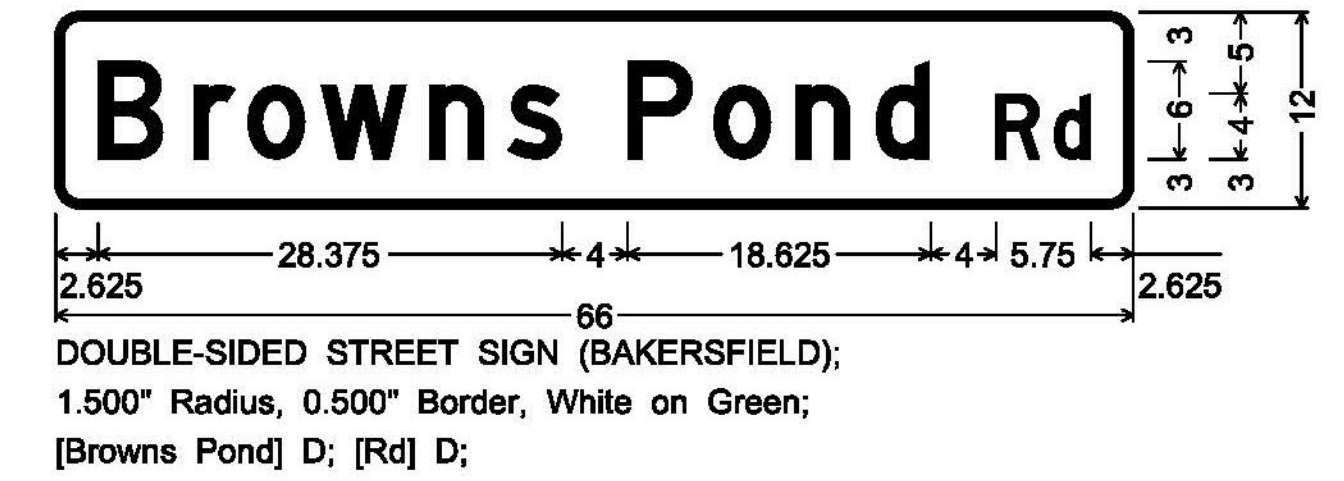
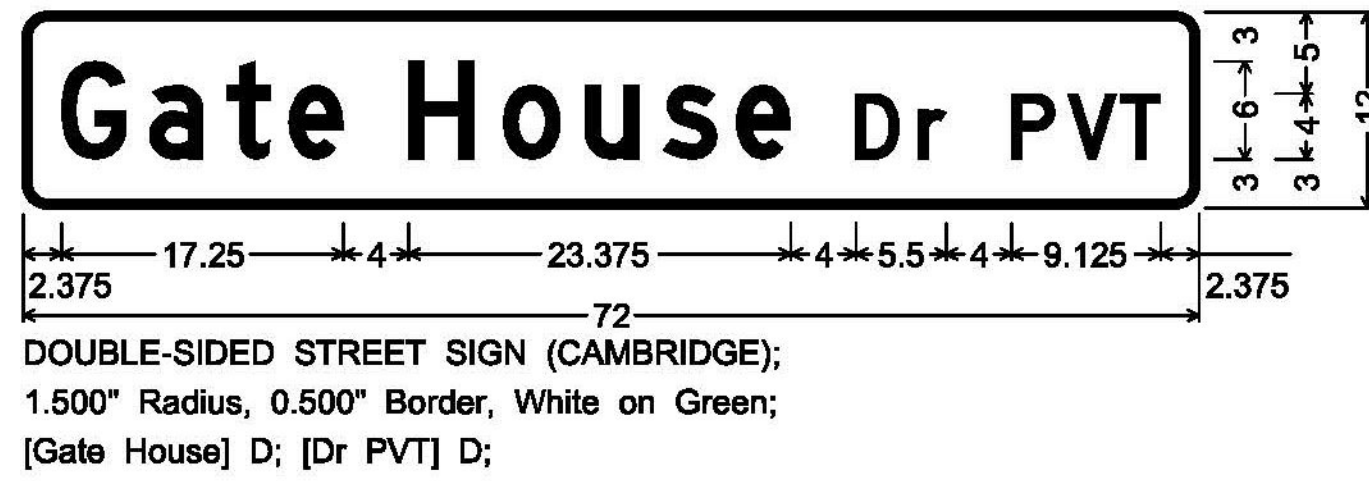
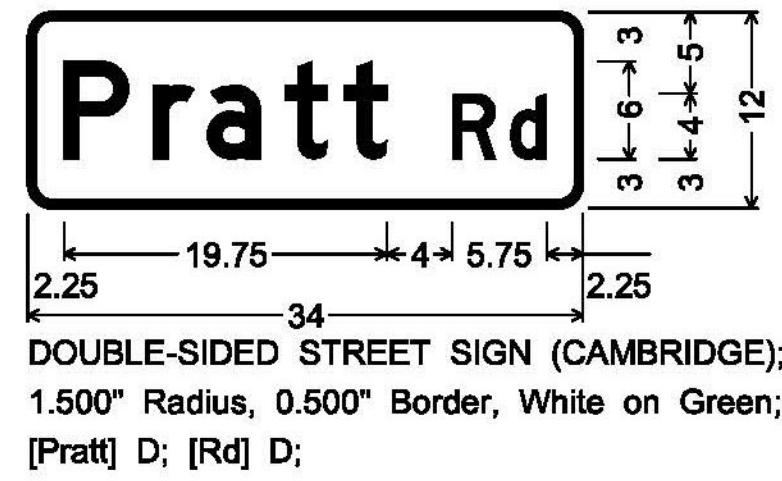
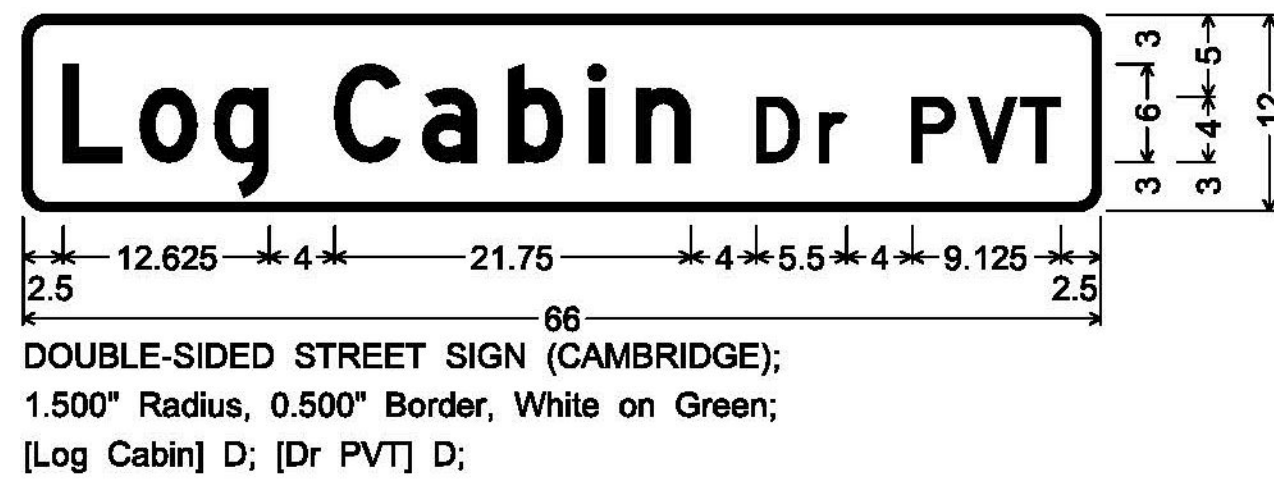
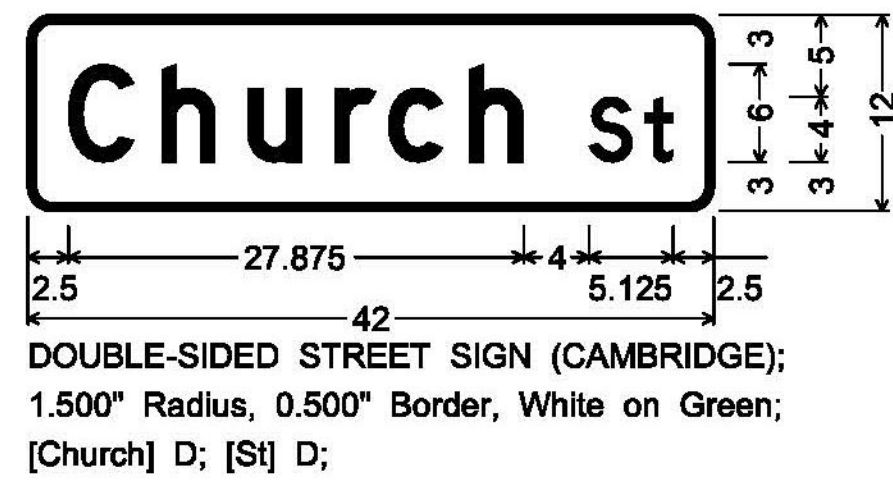
PLOT DATE: 6/25/2015  
DRAWN BY: J. BLANCHARD  
CHECKED BY: K. KERN  
SHEET II OF 131



ALL DIMENSIONS SHOWN IN INCHES, EXCEPT WHERE NOTED.  
NOT TO SCALE

**ALL SIGNS ON THIS PAGE ARE SIGN CODE D3-1  
(ALL SIGNS ARE DOUBLE - SIDED)**

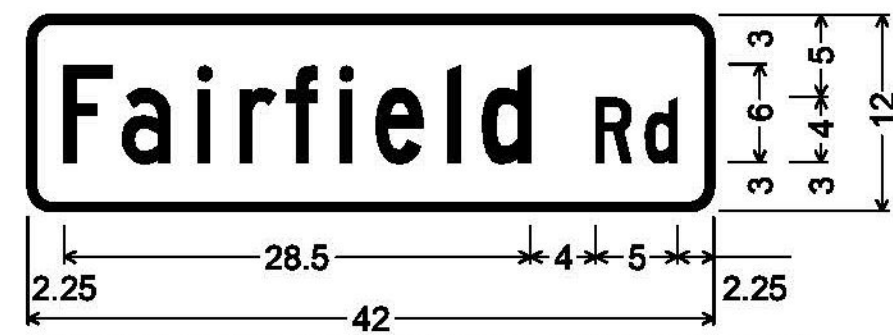
PROJECT NAME:	STOWE-BERKSHIRE
PROJECT NUMBER:	STPG SIGN(49)
FILE NAME:	z\3b620_SD03.dgn
PROJECT LEADER:	D. BRYANT
DESIGNED BY:	J. BLANCHARD
SIGN DETAILS	9
PLOT DATE:	6/25/2015
DRAWN BY:	J. BLANCHARD
CHECKED BY:	K. KERN
SHEET	12 OF 131



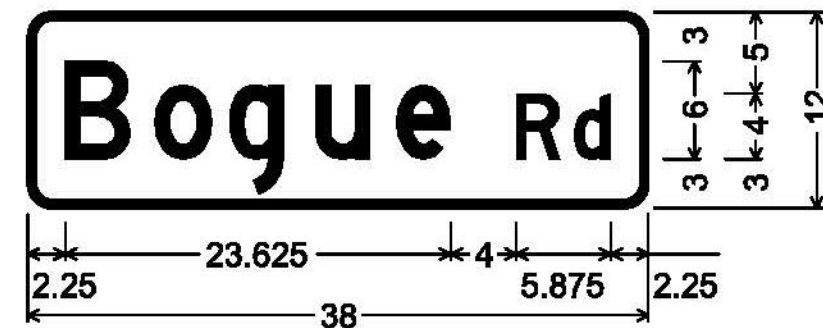
ALL DIMENSIONS SHOWN IN INCHES, EXCEPT WHERE NOTED.  
NOT TO SCALE

ALL SIGNS ON THIS PAGE ARE SIGN CODE D3-1  
(ALL SIGNS ARE DOUBLE - SIDED)

PROJECT NAME:	STOWE-BERKSHIRE
PROJECT NUMBER:	STPG SIGN(49)
FILE NAME:	z\3b620_SD03.dgn
PROJECT LEADER:	D. BRYANT
DESIGNED BY:	J. BLANCHARD
SIGN DETAILS IO	
PLOT DATE:	6/25/2015
DRAWN BY:	J. BLANCHARD
CHECKED BY:	K. KERN
SHEET	13 OF 131



DOUBLE-SIDED STREET SIGN (BAKERSFIELD);  
1.500" Radius, 0.500" Border, White on Green;  
[Fairfield] C 90% spacing; [Rd] C;



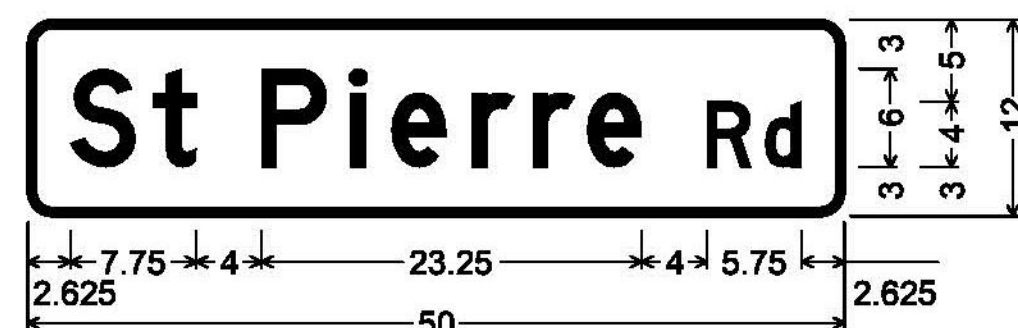
DOUBLE-SIDED STREET SIGN (ENOSBURGH);  
1.500" Radius, 0.500" Border, White on Green;  
[Bogue] D; [Rd] D;



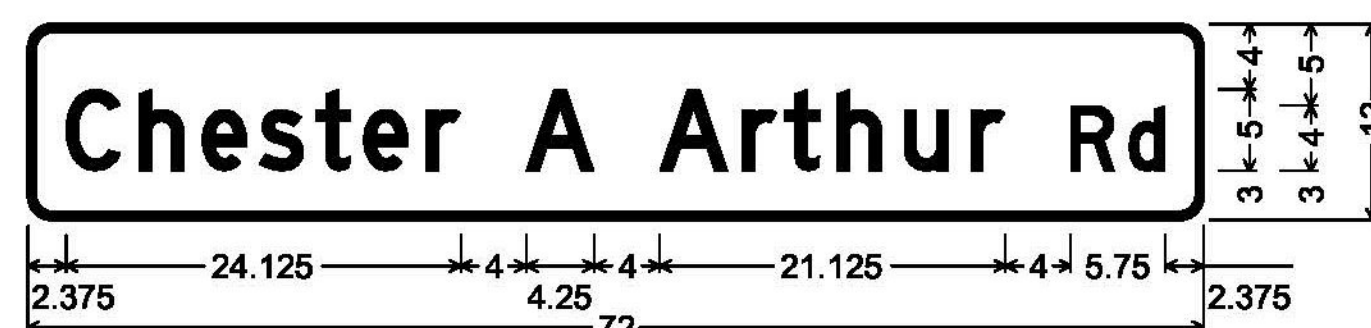
DOUBLE-SIDED STREET SIGN (ENOSBURGH);  
1.500" Radius, 0.500" Border, White on Green;  
[Tyler Branch] D; [Rd] D;



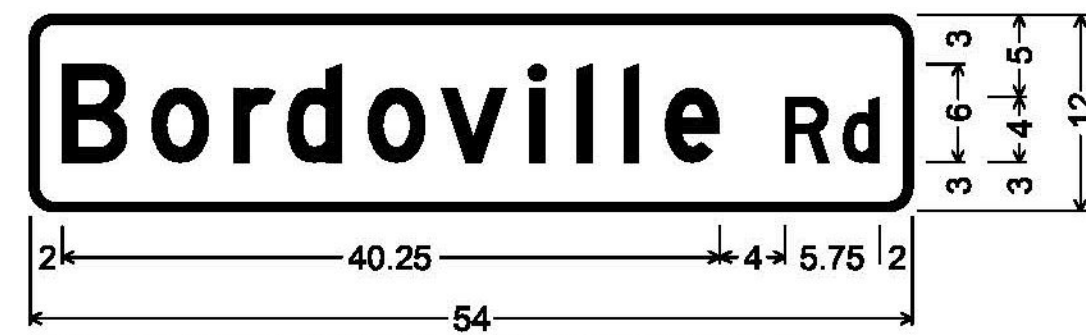
DOUBLE-SIDED STREET SIGN (ENOSBURGH);  
1.500" Radius, 0.500" Border, White on Green;  
[Howrigan] D; [Rd] D;



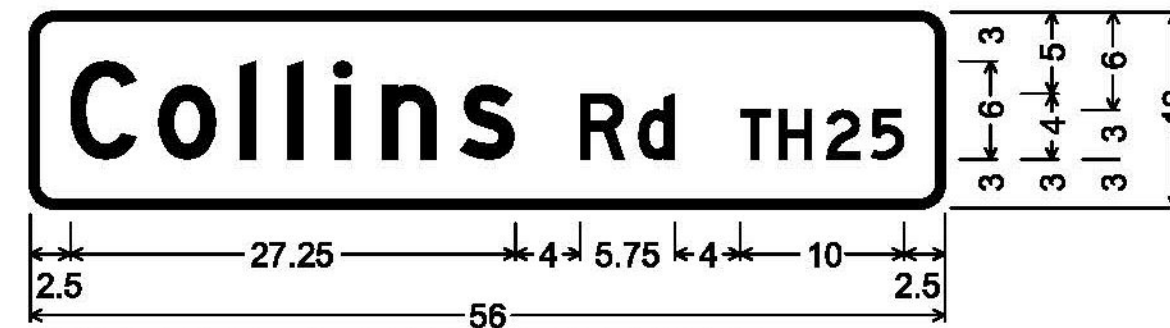
DOUBLE-SIDED STREET SIGN (ENOSBURGH);  
1.500" Radius, 0.500" Border, White on Green;  
[St Pierre] D; [Rd] D;



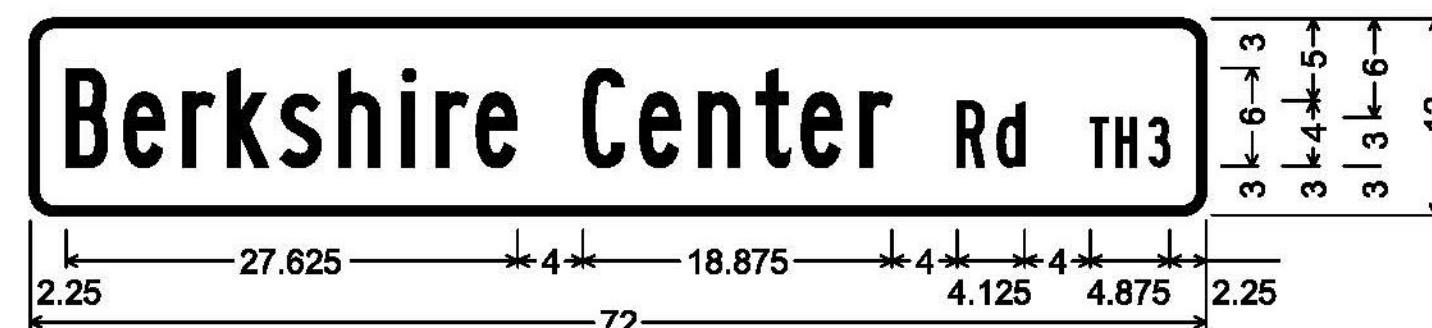
DOUBLE-SIDED STREET SIGN (ENOSBURGH);  
1.500" Radius, 0.500" Border, White on Green;  
[Chester A Arthur] D 80% spacing; [Rd] D;



DOUBLE-SIDED STREET SIGN (ENOSBURGH);  
1.500" Radius, 0.500" Border, White on Green;  
[Bordoville] D; [Rd] D;



DOUBLE-SIDED STREET SIGN (BERKSHIRE);  
1.500" Radius, 0.500" Border, White on Green;  
[Collins] D; [Rd] D; [TH25] D;



DOUBLE-SIDED STREET SIGN (BERKSHIRE);  
1.500" Radius, 0.500" Border, White on Green;  
[Berkshire Center] B 80% spacing; [Rd] B; [TH3] B;



DOUBLE-SIDED STREET SIGN (BERKSHIRE);  
1.500" Radius, 0.500" Border, White on Green;  
[Potato Hill] D; [Rd] D; [TH11] D;



DOUBLE-SIDED STREET SIGN (BERKSHIRE);  
1.500" Radius, 0.500" Border, White on Green;  
[W] C; [Berkshire] C; [Rd] C; [VT108] C;



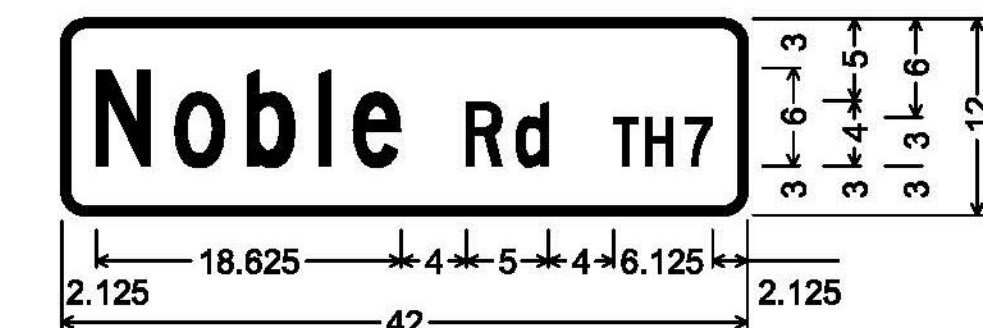
DOUBLE-SIDED STREET SIGN (BERKSHIRE);  
1.500" Radius, 0.500" Border, White on Green;  
[Cross] D; [Rd] D; [TH19] D;



DOUBLE-SIDED STREET SIGN (BERKSHIRE);  
1.500" Radius, 0.500" Border, White on Green;  
[Lake] D; [Rd] D; [VT120] D;



DOUBLE-SIDED STREET SIGN (BERKSHIRE);  
1.500" Radius, 0.500" Border, White on Green;  
[Stanley Hill] D; [Rd] D; [TH1] D;











DOUBLE-SIDED STREET SIGN (BERKSHIRE);  
1.500" Radius, 0.500" Border, White on Green;  
[Noble] C 90% spacing; [Rd] C;  
[TH7] C;







ALL DIMENSIONS SHOWN IN INCHES, EXCEPT WHERE NOTED.  
NOT TO SCALE




ALL SIGNS ON THIS PAGE ARE SIGN CODE D3-1  
(ALL SIGNS ARE DOUBLE - SIDED)









PROJECT NAME:	STOWE-BERKSHIRE
PROJECT NUMBER:	STPG SIGN(49)
FILE NAME: z13b620.SD03.dgn	PLOT DATE: 6/25/2015
PROJECT LEADER: D. BRYANT	DRAWN BY: J. BLANCHARD
DESIGNED BY: J. BLANCHARD	CHECKED BY: K. KERN
SIGN DETAILS II	SHEET 14 OF 131










DIRECTION	MILEPOINT	LOCATION CODE (SHEET 2)	SIGN CODE	WIDTH (IN)	HEIGHT (IN)	SHEETING REMARKS	SIGN LEGEND	NEW SIGNS		EXISTING SIGNS			EXIST POST		NUMBER OF NEW POSTS	SQUARE STEEL (IN)			TUBULAR STEEL Ø (IN)				SIGN FRAME REQUIRED	REMARKS	SIGN DETAIL LOCATION														
								"A"	"B"	RETAIN	SALVAGE FROM	SALVAGE TO	REMOVE	RETAIN		REMOVE	1.75	2.00	2.50	FOUNDATION	3.00	3.50			4.00	5.00	SHSM	PROJECT SHEET #	STANDARD SHEET #										
																	(LB / FT)				(LB / FT)																		
<b>STOWE VT-108 NB</b>							FY-FLUORESCENT YELLOW FYG-FLUORESCENT YELLOW GREEN															"SHSM"-STANDARD HIGHWAY SIGNS AND MARKINGS																	
NB	0.000		BEGINNING OF CLASS 1 SECTION OF ROADWAY (NORTHBOUND) NOTE: STICKERS ON BACK OF SIGNS IN CLASS 1 SECTION OF STOWE SHALL HAVE "STOWE, DATE (MM/YY), TH-2"																																				
NB	0.016	A	M3-1	24	12	GRN/WHT	*  6/17	2.00							1	14.0	X								INSTALL AT SOUTHERN MOST EDGE OF GARDEN, ABUTTING ROCK WALL	X													
		A	M1-5	30	24	GRN/WHT	*  6/17	5.00																				E-136B											
NB	0.032	A	R2-1	24	30		SPEED LIMIT 25 8/1																																
		A	R2-1	24	30		*  8/1	5.00								1	15.0	X									X												
NB	0.050	A	W11-2	30	30	FYG	PEDESTRIAN SYMBOL 6/17																																
		A	W16-7P	21	15	FYG	DIAGONAL ARROW WARNING 6/17																																
		A	W11-2	30	30	FYG	* TRIM 7/8  TRIM 6/17	6.25								1	16.5	X									X												
		A	W16-7PL	24	12	FYG	*  6/17	2.00																		X													
NB	0.124	A	W11-2	30	30	FYG	PEDESTRIAN SYMBOL TRIM 6/17																																
		A	W16-7P	21	15	FYG	DIAGONAL ARROW WARNING 6/17																																
		A	W11-2	30	30	FYG	 6/17	6.25								1	15.25	X									X												
		A	W16-7PL	24	12	FYG	 6/17	2.00																		X													
NB	0.157	A	R2-1	24	30		SPEED LIMIT 25 6/17																																
		A	R2-1	24	30		*  6/17	5.00								1	14.0	X									X												
<b>SIGN SUMMARY SHEET</b>							SHEET TOTALS		33.50	0.00	0	0	0	6	0	0	5	<del>74.75</del>		0	0.0	0.0	0.0	0.0	PROJECT NAME: STOWE - BERKSHIRE PROJECT NUMBER: STPG SIGN (49)														
VERMONT AGENCY OF TRANSPORTATION							SF	SF	EA	EA	EA	EA	EA	EA	EA	EA	EA	FT	EA	LB	LB	LB	LB	FILE NAME: 01 STOWE VT-108 NB TSS.xls PLOT DATE: 6/24/2015 PROJECT MANAGER: D. BRYANT DRAWN BY: J. BLANCHARD DESIGNED BY: J. BLANCHARD CHECKED: K. KERN STOWE NB SHEET 1 SHEET 16 OF 131															
TOWN DIRECTIONAL TOTALS							418.6	0.0	36	15	6	85	0	0	79	1185.0	0	0.0																					






\* THESE 5 SIGNS MOVED 50' AHEAD AT REQUEST OF TOWN OF STOWE





DIRECTION	MILEPOINT	LOCATION CODE (SHEET 2)	SIGN CODE	WIDTH (IN)	HEIGHT (IN)	SHEETING REMARKS	SIGN LEGEND	NEW SIGNS		EXISTING SIGNS			EXIST POST		NUMBER OF NEW POSTS	SQUARE STEEL (IN)			TUBULAR STEEL Ø (IN)				SIGN FRAME REQUIRED	REMARKS	SIGN DETAIL LOCATION				
								"A"	"B"	RETAIN	SALVAGE FROM	SALVAGE TO	REMOVE	RETAIN		REMOVE	1.75	2.00	2.50	FOUNDATION	3.00	3.50			4.00	5.00	SHSM	PROJECT SHEET #	STANDARD SHEET #
																	(LB / FT)				(LB / FT)								
<b>STOWE VT-108 NB</b>							FY-FLUORESCENT YELLOW FYG-FLUORESCENT YELLOW GREEN															"SHSM"-STANDARD HIGHWAY SIGNS AND MARKINGS							
NB	0.369	D	R1-1	30	30		STOP <span style="float:right">6/17</span>					1		X															
		A/B	D3-1	30	8		 <span style="float:right">6/20</span>	1.67							1		16.25	X							11				
		D	R1-1	30	30		 <span style="float:right">6/17</span>	6.25															X						
NB	0.370	A/B	D3-1	UNK.	UNK.		DUMP RD <span style="float:right">6/20</span>					1		X															
NB	0.370	N/A	UNK.	UNK.	UNK.		UNKNOWN SIGN <span style="float:right">6/20</span>			1		1			X														
		C	VD-700	6	10		MILE MARKER <span style="float:right">6/20</span>																						
NB	0.381	A	W11-2	30	30	FYG	PEDESTRIAN SYMBOL <span style="float:right">6/17</span>					1			X														
		A	W16-7P	21	15	FYG	DIAGNOAL ARROW WARNING <span style="float:right">6/17</span>					1																	
		A	W11-2	30	30	FYG	 <span style="float:right">6/17</span>	6.25							1		15.25	X					X						
		A	W16-7PL	21	<del>15</del> 12	FYG	 <span style="float:right">6/17</span>	2.19															X						
NB	0.486	A	VR-039	24	18		STATE HIGHWAY BEGINS <span style="float:right">6/17</span>					1			X														
		A	R2-1	24	30		SPEED LIMIT 30 <span style="float:right">6/17</span>					1																	
		B	VR-038	24	18		STATE HIGHWAY ENDS <span style="float:right">6/17</span>					1																	
		A	VR-039	24	18		 <span style="float:right">6/17</span>	3.00							1		15.00	X							9				
		A	R2-1	24	30		 <span style="float:right">6/17</span>	5.00															X						
<b>SIGN SUMMARY SHEET</b>							SHEET TOTALS	24.36 <del>24.35</del>	0.00	0	1	0	9	0	0	3	46.50 <del>45.0</del>	0	0.0	0.0	0.0	0.0	PROJECT NAME: STOWE - BERKSHIRE PROJECT NUMBER: STPG SIGN (49)						
VERMONT AGENCY OF TRANSPORTATION							TOWN DIRECTIONAL TOTALS	418.6	0.0	36	15	6	85	0	0	79	1185.0	0		0.0		FILE NAME: 01 STOWE VT-108 NB TSS.xls PLOT DATE: 6/24/2015 PROJECT MANAGER: D. BRYANT DRAWN BY: J. BLANCHARD DESIGNED BY: J. BLANCHARD CHECKED: K. KERN STOWE NB SHEET 2 SHEET 16 OF 131							






DIRECTION	MILEPOINT	LOCATION CODE (SHEET 2)	SIGN CODE	WIDTH (IN)	HEIGHT (IN)	SHEETING REMARKS	SIGN LEGEND	NEW SIGNS		EXISTING SIGNS			EXIST POST		NUMBER OF NEW POSTS	SQUARE STEEL (IN)			TUBULAR STEEL Ø (IN)				SIGN FRAME REQUIRED	REMARKS	SIGN DETAIL LOCATION				
								"A"	"B"	RETAIN	SALVAGE FROM	SALVAGE TO	REMOVE	RETAIN		REMOVE	1.75	2.00	2.50	FOUNDATION	3.00	3.50			4.00	5.00	SHSM	PROJECT SHEET #	STANDARD SHEET #
																	(LB / FT)				(LB / FT)								
<b>STOWE VT-108 NB</b>							FY-FLUORESCENT YELLOW FYG-FLUORESCENT YELLOW GREEN															"SHSM"-STANDARD HIGHWAY SIGNS AND MARKINGS							
NB	0.507						END OF CLASS 1 AND BEGINNING OF STATE SECTION OF ROADWAY (NORTHBOUND).																						
NB	0.543	A	W16-18P	UNK.	UNK.		NOTICE <span style="color:red">TRIM</span> <span style="color:red">6/17</span>			1				X															
		A	VR-493H	48	60		VT 108 NOT A THRU ROUTE FOR TRACTOR TRAILERS <span style="color:red">6/17</span>			1																			
NB	0.552	A	VD-062B	72	16		BUSINESS SIGN <span style="color:red">6/17</span>			1				X															
		A	VD-062B	72	16		BUSINESS SIGN <span style="color:red">6/17</span>			1																			
NB	0.593	C	VR-017	24	30		LLL 24,000 LBS <span style="color:red">SL 30 RETAINED</span> <span style="color:red">6/17</span>																						
		C	VR-017	24	30		 <span style="color:red">6/17</span>	5.00			I	I	I				16.0	X						WEEKS HILL RD (TH-6)	9				
NB	0.602	D	R1-1	30	30		STOP <span style="color:red">6/17</span>																						
		C	VD-700	6	10		MILE MARKER <span style="color:red">6/17</span>				1	1	1												SLAVAGE AND MOUNT ON NEW POST BELOW STOP SIGN				
		D	R1-1	30	30		 <span style="color:red">6/17</span>	6.25									13.5	X						WEEKS HILL RD (TH-6); REQUIRES VEGETATION CLEARING; INSTALL NEW SIGN AT LEAST 10 FT FROM UTILITY POLE	X				
NB	0.602	A/B	D3-1	UNK.	UNK.		WEEKS HILL RD <span style="color:red">6/17</span>			1				X															
NB	0.651	A	R2-1	24	30		SPEED LIMIT 30 <span style="color:red">6/17</span>																						
		A	R2-1	24	30		 <span style="color:red">6/17</span>	5.00									14.0	X							X				
NB	0.882	A	R2-1	24	30		SPEED LIMIT 30 <span style="color:red">6/17</span>																						
NB	1.067	A	W1-5L	30	30		LEFT WINDING ROAD <span style="color:red">6/17</span>																						
<b>SIGN SUMMARY SHEET</b>							SHEET TOTALS	16.25	0.00	5	2	2	7	0	0	3	43.5	0	0.0	0.0	0.0	0.0	PROJECT NAME: <b>STOWE - BERKSHIRE</b>						
								SF	SF	EA	EA	EA	EA	EA	EA	EA	FT	EA	LB	LB	LB	LB	PROJECT NUMBER: <b>STPG SIGN (49)</b>						
VERMONT AGENCY OF TRANSPORTATION							TOWN DIRECTIONAL TOTALS	418.6	0.0	36	15	6	85	0	0	79	1185.0	0		0.0			FILE NAME: <b>01 STOWE VT-108 NB TSS.xls</b>	PLOT DATE: <b>6/24/2015</b>					
																						PROJECT MANAGER: <b>D. BRYANT</b>	DRAWN BY: <b>J. BLANCHARD</b>						
																						DESIGNED BY: <b>J. BLANCHARD</b>	CHECKED: <b>K. KERN</b>						
																						STOWE NB SHEET 3	SHEET <b>17</b> OF <b>131</b>						







DIRECTION	MILEPOINT	LOCATION CODE (SHEET 2)	SIGN CODE	WIDTH (IN)	HEIGHT (IN)	SHEETING REMARKS	SIGN LEGEND	NEW SIGNS		EXISTING SIGNS			EXIST POST		NUMBER OF NEW POSTS	SQUARE STEEL (IN)			TUBULAR STEEL Ø (IN)				SIGN FRAME REQUIRED	REMARKS	SIGN DETAIL LOCATION				
								"A"	"B"	RETAIN	SALVAGE FROM	SALVAGE TO	REMOVE	RETAIN		REMOVE	1.75	2.00	2.50	FOUNDATION	3.00	3.50			4.00	5.00	SHSM	PROJECT SHEET #	STANDARD SHEET #
																	(LB / FT)				(LB / FT)								
<b>STOWE VT-108 NB</b>							FY-FLUORESCENT YELLOW FYG-FLUORESCENT YELLOW GREEN	6/17														"SHSM"-STANDARD HIGHWAY SIGNS AND MARKINGS							
NB	1.108	A	R2-1	24	30		SPEED LIMIT 30	6/17																					
		A	R2-1	24	30			6/17	5.00																		X		
NB	1.178	A	W1-6	48	24		<=== LEFT LARGE ARROW	6/17																					
		A	W1-6L	48	24			6/17	8.00																		X		
NB	1.178	B	W1-6	48	24		RIGHT ===> LARGE ARROW	6/17																					
		B	W1-6R	48	24			6/17	8.00																		X		
NB	1.188	A/B	D3-1	UNK.	UNK.		TOWN FARM LN	6/17																					
		A/B	D3-1	70	12			6/17	5.83																		11		
NB	1.198	A	W1-6	48	24		<=== LEFT LARGE ARROW	6/17																					
		A	VD-700	6	10		MILE MARKER	6/17			1	1	1														SALVAGE AND MOUNT ON NEW POST BELOW ARROW		
		A	W1-6L	48	24			6/17	8.00																		X		
NB	1.200	B	W1-6R	48	24			6/17	8.00																		X		
NB	1.267	A	W1-8L	18	24			TRIM 6/17	3.00																		X		
		B	W1-8R	18	24			6/17	3.00																		X		
NB	1.272	B	W1-6	48	24		RIGHT ===> LARGE ARROW	6/17																					
<b>SIGN SUMMARY SHEET</b>							SHEET TOTALS			48.83	0.00	0	1	1	7	0	0	12	154.5	0	0.0	0.0	0.0	0.0	PROJECT NAME: STOWE - BERKSHIRE				
										SF	SF	EA	EA	EA	EA	EA	EA	EA	EA	EA	EA	EA	EA	PROJECT NUMBER: STPG SIGN (49)					
																								FILE NAME: 01 STOWE VT-108 NB TSS.xls PLOT DATE: 6/24/2015					
VERMONT AGENCY OF TRANSPORTATION							TOWN DIRECTIONAL TOTALS			418.6	0.0	36	15	6	85	0	0	79	1185.0	0		0.0			PROJECT MANAGER: D. BRYANT PLOT DATE: 6/24/2015				
																								DRAWN BY: J. BLANCHARD					
																								DESIGNED BY: J. BLANCHARD CHECKED: K. KERN					
																								STOWE NB SHEET 4 SHEET 18 OF 131					








DIRECTION	MILEPOINT	LOCATION CODE (SHEET 2)	SIGN CODE	WIDTH (IN)	HEIGHT (IN)	SHEETING REMARKS	SIGN LEGEND	NEW SIGNS		EXISTING SIGNS				EXIST POST		NUMBER OF NEW POSTS	SQUARE STEEL (IN)			TUBULAR STEEL Ø (IN)				SIGN FRAME REQUIRED	REMARKS	SIGN DETAIL LOCATION			
								"A"	"B"	RETAIN	SALVAGE FROM	SALVAGE TO	REMOVE	RETAIN	REMOVE		1.75	2.00	2.50	FOUNDATION	3.00	3.50	4.00			5.00	SHSM	PROJECT SHEET #	STANDARD SHEET #
																	(LB / FT)				(LB / FT)								
<b>STOWE VT-108 NB</b>							FY-FLUORESCENT YELLOW FYG-FLUORESCENT YELLOW GREEN															"SHSM"-STANDARD HIGHWAY SIGNS AND MARKINGS							
NB	1.282	A	W1-8L	18	24		 TRIM 6/17	3.00							1	12.25 X							INSTALL 53 FT NORTH OF EXISTING LARGE RIGHT ARROW AT M.P. 1.272	X					
		B	W1-8R	18	24		 6/17	3.00																X					
NB	1.291	B	W1-6	48	24		RIGHT ==>> LARGE ARROW 6/20																						
NB	1.297	A	W1-6L	18	24		 6/20	3.00							1	13.0 X							INSTALL 32 FT NORTH OF EXISTING LARGE RIGHT ARROW AT M.P. 1.297	X					
		B	W1-6R	18	24		 6/20	3.00																X					
NB	1.362	A	W11-1	30	30		BICYCLE SYMBOL 6/20					1																	
		A	W16-1P	18	24		SHARE THE ROAD 6/20					1																	
		A	W11-1	30	30		 6/20	6.25							1	17.25 X								X					
		A	W16-1P	18	24		 6/20	3.00																X					
NB	1.439	A	W11-2	30	30	FYG	 8/24	6.25							1	17.0 X							INSTALL 200 FT NORTH OF UTILITY POLE #83 AT M.P. 1.401	X					
		A	W16-4P	30	24	FYG	 8/24	5.00																X					
NB	1.472	A	R2-1	24	30		SPEED LIMIT 30 8/24					1																	
		A	R2-1	24	30		 8/24	5.00							1	14.0 X								X					
NB	1.572	A	VD-062AS	72	16		BUSINESS SIGN		1																				
NB	1.609	A	W1-7	24	18		<====> DOUBLE ARROW		1																				
<b>SIGN SUMMARY SHEET</b>							SHEET TOTALS		37.50	0.00	2	0	0	5		73.5 75.0	0	0.0	0.0	0.0	0.0	PROJECT NAME: STOWE - BERKSHIRE PROJECT NUMBER: STPG SIGN (49)							
VERMONT AGENCY OF TRANSPORTATION							SF	SF	EA	EA	EA	EA	EA	EA	EA	EA	EA	EA	EA	EA	EA	FILE NAME: 01 STOWE VT-108 NB TSS.xls PLOT DATE: 6/24/2015 PROJECT MANAGER: D. BRYANT DRAWN BY: J. BLANCHARD DESIGNED BY: J. BLANCHARD CHECKED: K. KERN STOWE NB SHEET 5 SHEET 19 OF 131							
TOWN DIRECTIONAL TOTALS							418.6	0.0	36	15	6	85	0	0	79	1185.0	0	0.0	0.0	0.0	0.0								

DIRECTION	MILEPOINT	LOCATION CODE (SHEET 2)	SIGN CODE	WIDTH (IN)	HEIGHT (IN)	SHEETING REMARKS	SIGN LEGEND	NEW SIGNS		EXISTING SIGNS				EXIST POST		NUMBER OF NEW POSTS	SQUARE STEEL (IN)			TUBULAR STEEL Ø (IN)				SIGN FRAME REQUIRED	REMARKS	SIGN DETAIL LOCATION			
								"A"	"B"	RETAIN	SALVAGE FROM	SALVAGE TO	REMOVE	RETAIN	REMOVE		1.75	2.00	2.50	FOUNDATION	3.00	3.50	4.00			5.00	SHSM	PROJECT SHEET #	STANDARD SHEET #
																	(LB / FT)				(LB / FT)								
<b>STOWE VT-108 NB</b>							FY-FLUORESCENT YELLOW FYG-FLUORESCENT YELLOW GREEN															"SHSM"-STANDARD HIGHWAY SIGNS AND MARKINGS							
		A	VW-622A	36	36		RECREATION TRAIL 6/20			1																			
		A	VW11-1S	24	18		BICYCLE SYMBOL 6/20			1																			
NB	1.653	A	W11-2	30	30	FYG	PEDESTRIAN SYMBOL 6/20			1				X															
		A	W16-9P	24	10	FYG	AHEAD WARNING 6/20			1																			
NB	1.699	A	W11-2	30	30	FYG	PEDESTRIAN SYMBOL 6/20			1				X															
		A	W16-7P	24	12	FYG	DIAGONAL ARROW WARNING 6/20			1																			
NB	1.703	C	VR-017	24	30		LLL 24,000 LBS 6/20						1		X														
		C	VR-017	24	30		 6/20	5.00								1	13.5 X							CAPE COD RD (TH-31)		9			
NB	1.711	D	R1-1	30	30		STOP 6/20								X														
		C	VD-700	6	10		MILE MARKER 6/20				2 +	2 +	2 +															SALVAGE AND MOUNT ON NEW POST BELOW STOP SIGN	
		D	R1-1	30	30		 6/20	6.25								1	13.75 X							CAPE COD RD (TH-31)	X				
NB	1.711	A/B	D3-1	UNK.	UNK.		CAPE COD RD 6/20						1		X														
		A/B	D3-1	50	12		 6/20	4.17								2	22.0 X										CAPE COD RD (TH-31); FIELD LOCATE FOR VISIBILITY FROM VT 108		
NB	1.730	A	M3-1	24	12	GRN/WHT	 6/20	2.00					2			1	14.25 X								X		INSTALL 100 FT NORTH OF CAPE COD RD SIGN		
		A	M1-5	30	24	GRN/WHT	 6/20	5.00																				E-136B	
<b>SIGN SUMMARY SHEET</b>							SHEET TOTALS	22.42	0.00	6	2 +	2 +	9 +	0	0	5	63.5 75.0	0	0.0	0.0	0.0	0.0		PROJECT NAME: STOWE - BERKSHIRE STPG SIGN (49)					
VERMONT AGENCY OF TRANSPORTATION							TOWN DIRECTIONAL TOTALS	418.6	0.0	36	15	6	85	0	0	79	1185.0	0		0.0			FILE NAME: 01 STOWE VT-108 NB TSS.xls PLOT DATE: 6/24/2015						
																						PROJECT MANAGER: D. BRYANT DRAWN BY: J. BLANCHARD							
																						DESIGNED BY: J. BLANCHARD CHECKED: K. KERN							
																						STOWE NB SHEET 6 SHEET 20 OF 131							







DIRECTION	MILEPOINT	LOCATION CODE (SHEET 2)	SIGN CODE	WIDTH (IN)	HEIGHT (IN)	SHEETING REMARKS	SIGN LEGEND	NEW SIGNS		EXISTING SIGNS			EXIST POST		NUMBER OF NEW POSTS	SQUARE STEEL (IN)			TUBULAR STEEL Ø (IN)				SIGN FRAME REQUIRED	REMARKS	SIGN DETAIL LOCATION						
								"A"	"B"	RETAIN	SALVAGE FROM	SALVAGE TO	REMOVE	RETAIN		REMOVE	1.75	2.00	2.50	FOUNDATION	3.00	3.50			4.00	5.00	SHSM	PROJECT SHEET #	STANDARD SHEET #		
																	(LB / FT)				(LB / FT)										
<b>STOWE VT-108 NB</b>							FY-FLUORESCENT YELLOW FYG-FLUORESCENT YELLOW GREEN															"SHSM"-STANDARD HIGHWAY SIGNS AND MARKINGS									
NB	1.895	A	VR-615	30	36		LEFT TURN YIELD TO THRU TRAFFIC <b>CLOSER TO INTERSECTION</b>					1		X																	
		A	UNK.	UNK.	UNK.		BUS STOP <b>6/23</b>			1		1																SALVAGE AND RETURN TO TOWN			
		A	UNK.	UNK.	UNK.		UNKNOWN SIGN <b>6/23</b>			1		1																SALVAGE AND RETURN TO TOWN			
NB	1.925	A	VD-062B	72	16		BUSINESS SIGN <b>6/20</b>			1				X																	
NB	1.976	A	VR-615	30	36		 <b>6/20</b>	7.50							1	<b>14.25</b> X												INSTALL 270 FT NORTH OF BUSINESS SIGN, IN FRONT OF UTILITY POLE #4/72/5-64		9	
NB	2.065	A	VD-062AS	72	16		BUSINESS SIGN <b>6/20</b>			1				X																	
		A	VD-062B	72	16		BUSINESS SIGN <b>6/20</b>			1																					
		A	VD-062B	72	16		BUSINESS SIGN <b>6/20</b>			1																					
NB	2.074	C	VR-017	24	30		LLL 24,000 LBS <b>6/20</b>					1		X																	
NB	2.074	C	VR-017	24	30		 <b>6/20</b>	5.00							1	<b>13.50</b> X												COTTAGE CLUB RD (TH29)		9	
NB	2.082	D	R1-1	30	30		STOP <b>6/20</b>					1		X																	
		C	VD-700	6	10		MILE MARKER <b>6/20</b>			1	1	1																SALVAGE AND MOUNT ON NEW POST BELOW STOP SIGN			
		D	R1-1	30	30		 <b>6/20</b>	6.25							1	<b>13.75</b> X										X		COTTAGE CLUB RD (TH-29); REQUIRES VEGETATION CLEARING			
NB	2.082	A/B	D3-1	UNK.	UNK.		COTTAGE CLUB RD <b>6/20</b>					1		X																	
		A/B	D3-1	66	12		 <b>6/20</b>	5.50							2	<b>23.00</b> X												COTTAGE CLUB RD (TH-29); FIELD LOCATE FOR VISIBILITY FROM VT 108		11	
<b>SIGN SUMMARY SHEET</b>							SHEET TOTALS	24.25	0.00	4	3	1	7	0	0	5	<del>64.50</del> 75.0	0	0.0	0.0	0.0	0.0	PROJECT NAME: <b>STOWE - BERKSHIRE</b> PROJECT NUMBER: <b>STPG SIGN (49)</b>								
VERMONT AGENCY OF TRANSPORTATION							TOWN DIRECTIONAL TOTALS	418.6	0.0	36	15	6	85	0	0	79	1185.0	0		0.0				FILE NAME: <b>01 STOWE VT-108 NB TSS.xls</b> PLOT DATE: <b>6/24/2015</b> PROJECT MANAGER: <b>D. BRYANT</b> DRAWN BY: <b>J. BLANCHARD</b> DESIGNED BY: <b>J. BLANCHARD</b> CHECKED: <b>K. KERN</b> STOWE NB SHEET 7 SHEET <b>21</b> OF <b>131</b>							



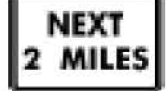

DIRECTION	MILEPOINT	LOCATION CODE (SHEET 2)	SIGN CODE	WIDTH (IN)	HEIGHT (IN)	SHEETING REMARKS	SIGN LEGEND	NEW SIGNS		EXISTING SIGNS			EXIST POST		NUMBER OF NEW POSTS	SQUARE STEEL (IN)			TUBULAR STEEL Ø (IN)				SIGN FRAME REQUIRED	REMARKS	SIGN DETAIL LOCATION							
								"A"	"B"	RETAIN	SALVAGE FROM	SALVAGE TO	REMOVE	RETAIN		REMOVE	1.75	2.00	2.50	FOUNDATION	3.00	3.50			4.00	5.00	SHSM	PROJECT SHEET #	STANDARD SHEET #			
																	(LB / FT)				(LB / FT)											
<b>STOWE VT-108 NB</b>							FY-FLUORESCENT YELLOW FYG-FLUORESCENT YELLOW GREEN															"SHSM"-STANDARD HIGHWAY SIGNS AND MARKINGS										
NB	2.149	A	W1-4R	30	30		RIGHT REVERSE CURVE 6/20																									
NB	2.173	A	R2-1	24	30		SPEED LIMIT 40 6/20																									
NB	2.188	A	R2-1	24	30		 6/20	5.00																					INSTALL 80 FT NORTH OF EXISTING, IN LINE WITH SB SPEED LIMIT 35 MPH SIGN	X		
NB	2.276	A	W1-4R	30	30		 6/20	6.25																					INSTALL 543 FT NORTH OF EXISTING SPEED LIMIT SIGN AT M.P. 2.173	X		
NB	2.587	A	VD-062M	72	16		BUSINESS SIGN 6/22			1																						
		A	VD-062M	72	16		BUSINESS SIGN 6/22			1																						
		A	VD-062BM	72	16		BUSINESS SIGN 6/22			1																						
NB	2.779	A	R2-1	24	30		SPEED LIMIT 40 6/22																									
		A	R2-1	24	30		TRIM 7/7  6/22	5.00																					REQUIRES VEGETATION CLEARING	X		
NB	2.822	A/B	D3-1	UNK.	UNK.		LANDMARK LN PVT 6/22																									
		A/B	D3-1	68	12		 6/22	5.67																					LANDMARK LN (PVT); FIELD LOCATE FOR VISIBILITY FROM VT 108		11	
NB	2.897	A/B	D3-1	UNK.	UNK.		HOUSTON FARM RD PVT 6/22																									
		A/B	D3-1	68	12		 6/22	5.67																					HOUSTON FARM RD (PVT); FIELD LOCATE FOR VISIBILITY FROM VT 108		11	
NB	2.958	A	VW-054R	30	30		HIDDEN DRIVES RIGHT 6/22			1																						
NB	3.116	A	VD-062B	72	16		BUSINESS SIGN 6/22			1																						
<b>SIGN SUMMARY SHEET</b>							SHEET TOTALS	27.59 27.58	0.00	5	0	0	5	0	0	7	87.00 105.0	0	0.0	0.0	0.0	0.0		PROJECT NAME: <b>STOWE - BERKSHIRE</b> PROJECT NUMBER: <b>STPG SIGN (49)</b>								
VERMONT AGENCY OF TRANSPORTATION							TOWN DIRECTIONAL TOTALS	418.6	0.0	36	15	6	85	0	0	79	1185.0	0		0.0				FILE NAME: <b>01 STOWE VT-108 NB TSS.xls</b> PLOT DATE: <b>6/24/2015</b> PROJECT MANAGER: <b>D. BRYANT</b> DRAWN BY: <b>J. BLANCHARD</b> DESIGNED BY: <b>J. BLANCHARD</b> CHECKED: <b>K. KERN</b> STOWE NB SHEET 8 SHEET <b>22</b> OF <b>131</b>								





DIRECTION	MILEPOINT	LOCATION CODE (SHEET 2)	SIGN CODE	WIDTH (IN)	HEIGHT (IN)	SHEETING REMARKS	SIGN LEGEND	NEW SIGNS		EXISTING SIGNS			EXIST POST		NUMBER OF NEW POSTS	SQUARE STEEL (IN)			TUBULAR STEEL Ø (IN)				SIGN FRAME REQUIRED	REMARKS	SIGN DETAIL LOCATION				
								"A"	"B"	RETAIN	SALVAGE FROM	SALVAGE TO	REMOVE	RETAIN		REMOVE	1.75	2.00	2.50	FOUNDATION	3.00	3.50			4.00	5.00	SHSM	PROJECT SHEET #	STANDARD SHEET #
																	(LB / FT)				(LB / FT)								
<b>STOWE VT-108 NB</b>							FY-FLUORESCENT YELLOW FYG-FLUORESCENT YELLOW GREEN															"SHSM"-STANDARD HIGHWAY SIGNS AND MARKINGS							
NB	3.183	A	VR-493H	48	60		VT 108 OPEN TO MT. MANSFIELD AND SPRUCE PEAK CLOSED THROUGH SMUGGLERS NOTCH 6/22			1			X																
NB	3.251	C	VR-017	24	30		LLL 24,000 LBS 6/22						1	X															
		C	VR-017	24	30		TRIM 7/7  6/22	5.00							1	13.75	X							EDSON HILL RD (TH-23)		9			
NB	3.260	D	R1-1	30	30		STOP 6/22					1	X																
		C	VD-700	6	10		MILE MARKER 6/22			1	1	1												SALVAGE AND MOUNT ON NEW POST BELOW STOP SIGN					
		D	R1-1	30	30		 6/22	6.25						1	13.50	X								EDSON HILL RD (TH-23)	X				
NB	3.261	A/B	D3-1	UNK.	UNK.		EDSON HILL RD 6/22						1	X															
		A/B	D3-1	54	12		 6/22	4.50						2	22.50	X								EDSON HILL RD (TH-23); INSTALL NEW SIGN ON OPPOSITE SIDE OF STREET AS STOP SIGN		11			
NB	3.277	A	R2-1	24	30		SPEED LIMIT 40 6/22					1	X																
		A	R2-1	24	30		 6/22	5.00						1	13.50	X									X				
NB	3.874	A	R2-1	24	30		SPEED LIMIT 40 6/22					1	X																
NB	3.955	A	W11-2	30	30	FYG	PEDESTRIAN SYMBOL 6/22						1	X															
		A	W16-4P	24	18	FYG	NEXT 1000 FT 6/22						1																
		A	W11-2	30	30	FYG	 6/22	6.25						1	16.50	X								X					
		A	W16-4P	30	24	FYG	 6/22	5.00																X					
<b>SIGN SUMMARY SHEET</b>							<b>SHEET TOTALS</b>	32.00	0.00	1	1	1	8	0	0	6	79.75		0	0.0	0.0	0.0	0.0	PROJECT NAME: STOWE - BERKSHIRE PROJECT NUMBER: STPG SIGN (49)					
VERMONT AGENCY OF TRANSPORTATION							<b>TOWN DIRECTIONAL TOTALS</b>	418.6	0.0	36	15	6	85	0	0	79	1185.0		0		0.0			FILE NAME: 01 STOWE VT-108 NB TSS.xls PLOT DATE: 6/24/2015 PROJECT MANAGER: D. BRYANT DRAWN BY: J. BLANCHARD DESIGNED BY: J. BLANCHARD CHECKED: K. KERN STOWE NB SHEET 9 SHEET 23 OF 131					





DIRECTION	MILEPOINT	LOCATION CODE (SHEET 2)	SIGN CODE	WIDTH (IN)	HEIGHT (IN)	SHEETING REMARKS	SIGN LEGEND	NEW SIGNS		EXISTING SIGNS			EXIST POST		NUMBER OF NEW POSTS	SQUARE STEEL (IN)			TUBULAR STEEL Ø (IN)				SIGN FRAME REQUIRED	REMARKS	SIGN DETAIL LOCATION				
								"A"	"B"	RETAIN	SALVAGE FROM	SALVAGE TO	REMOVE	RETAIN		REMOVE	1.75	2.00	2.50	FOUNDATION	3.00	3.50			4.00	5.00	SHSM	PROJECT SHEET #	STANDARD SHEET #
																	(LB / FT)				(LB / FT)								
<b>STOWE VT-108 NB</b>							FY-FLUORESCENT YELLOW FYG-FLUORESCENT YELLOW GREEN															"SHSM"-STANDARD HIGHWAY SIGNS AND MARKINGS							
NB	3.993	A	VW-054R	30	30		HIDDEN DRIVE RIGHT 6/22																						
		A	UNK.	UNK.	UNK.		BUS STOP 6/22			1		1															SALVAGE AND RETURN TO TOWN		
		A	UNK.	UNK.	UNK.		UNKNOWN SIGN 6/22			1		1															SALVAGE UNKNOWN SIGN AND RETURN TO TOWN		
		A	VW-133R	30	30		 6/22	6.25						1	14.75 X											10			
NB	4.020	A/B	D3-1	UNK.	UNK.		TOPNOTCH DRIVE PVT 6/22			1		1														SALVAGE AND RETURN TO TOWN			
		A/B	D3-1	64	12		 6/22	5.33						2	23.00 X											11			
NB	4.236	A/B	D3-1	UNK.	UNK.		HARTSON RD PVT 6/22					1																	
		A/B	D3-1	58	12		TRIM 7/7  6/22	4.83						2	21.25 X											11	HARTSON RD (PVT); FIELD LOCATE FOR VISIBILITY FROM VT 108		
NB	4.576	A/B	D3-1	UNK.	UNK.		LOWER SANBORN RD 6/22					1																	
		A/B	D3-1	72	12		 6/22	6.00						2	22.50 X											11	LOWER SANBORN RD (TH-21); FIELD LOCATE FOR VISIBILITY FROM VT 108		
NB	4.576	C	VR-017	24	30		LLL 24,000 LBS 6/22					1																	
		C	VR-017	24	30		 6/22	5.00						1	14.00 X											9	LOWER SANBORN RD (TH-21)		
		D	R1-1	30	30		 6/22	6.25																X		LOWER SANBORN RD (TH-21)			
NB	4.584	D	R1-1	30	30		 6/22	6.25						1	13.50 X									X			LOWER SANBORN RD (TH-21); INSTALL 25 FT FROM EXISTING ALONG TOWN HIGHWAY, IN GRAVEL BETWEEN PAVEMENT AND STONE WALL		
NB	4.586	D	R1-1	30	30		STOP 6/22					1																	
<b>SIGN SUMMARY SHEET</b>							SHEET TOTALS	39.91 39.92	0.00	0	3	0	8	0	0	9	109.0 135.0	0	0.0	0.0	0.0	0.0	PROJECT NAME: <b>STOWE - BERKSHIRE</b> PROJECT NUMBER: <b>STPG SIGN (49)</b>						
VERMONT AGENCY OF TRANSPORTATION							TOWN DIRECTIONAL TOTALS	418.6	0.0	36	15	6	85	0	0	79	1185.0	0		0.0			FILE NAME: <b>01 STOWE VT-108 NB TSS.xls</b> PLOT DATE: <b>6/24/2015</b> PROJECT MANAGER: <b>D. BRYANT</b> DRAWN BY: <b>J. BLANCHARD</b> DESIGNED BY: <b>J. BLANCHARD</b> CHECKED: <b>K. KERN</b> STOWE NB SHEET 10 SHEET <b>24</b> OF <b>131</b>						





DIRECTION	MILEPOINT	LOCATION CODE (SHEET 2)	SIGN CODE	WIDTH (IN)	HEIGHT (IN)	SHEETING REMARKS	SIGN LEGEND	NEW SIGNS		EXISTING SIGNS			EXIST POST		NUMBER OF NEW POSTS	SQUARE STEEL (IN)			TUBULAR STEEL Ø (IN)				SIGN FRAME REQUIRED	REMARKS	SIGN DETAIL LOCATION					
								"A"	"B"	RETAIN	SALVAGE FROM	SALVAGE TO	REMOVE	RETAIN		REMOVE	1.75	2.00	2.50	FOUNDATION	3.00	3.50			4.00	5.00	SHSM	PROJECT SHEET #	STANDARD SHEET #	
																	(LB / FT)				(LB / FT)									
<b>STOWE VT-108 NB</b>							FY-FLUORESCENT YELLOW FYG-FLUORESCENT YELLOW GREEN															"SHSM"-STANDARD HIGHWAY SIGNS AND MARKINGS								
		C	VD-700	6	10		MILE MARKER 6/22																							
NB	4.599	A	R2-1	24	30		SPEED LIMIT 40 6/22																							
NB	4.621	A	R2-1	24	30		PINE RIDGE RD PVT 6/22	5.00																						
NB	4.869	A/B	D3-1	UNK.	UNK.		PINE RIDGE RD PVT 6/24																							
		A/B	D3-1	70	12		TRIM 7/7 Pine Ridge Rd PVT 6/24	5.83																						
NB	4.884	A	VD-062B	72	16		BUSINESS SIGN 6/24			1																				
NB	5.000	A/B	D3-1	UNK.	UNK.		STOWE FORKS PVT 6/24			1																				
		A	UNK.	UNK.	UNK.		BUS SIGN				1		1																	
NB	5.024	C	VR-017	24	30		LLL 24,000 LBS 6/24																							
		C	VR-017	24	30		LEGAL LOAD LIMIT 24,000 POUNDS 6/24	5.00																						
NB	5.027	D	R1-1	30	30		STOP 6/24																							
		C	VD-700	6	10		MILE MARKER 6/24																							
		D	R1-1	30	30		STOP 6/24	6.25																						
NB	5.027	A/B	D3-1	UNK.	UNK.		NOTCHBROOK RD 6/24																							
		A/B	D3-1	60	12		TRIM 7/7 Notchbrook Rd 6/24	5.00																						
<b>SIGN SUMMARY SHEET</b>							SHEET TOTALS			27.08	0.00	2	<del>3</del>	1	<del>6</del>	0	0	7	<del>87.25</del>	0	0.0	0.0	0.0	0.0	PROJECT NAME: STOWE - BERKSHIRE PROJECT NUMBER: STPG SIGN (49)					
VERMONT AGENCY OF TRANSPORTATION							TOWN DIRECTIONAL TOTALS			418.6	0.0	36	15	6	85	0	0	79	1185.0	0	0.0				FILE NAME: 01 STOWE VT-108 NB TSS.xls PLOT DATE: 6/24/2015 PROJECT MANAGER: D. BRYANT DRAWN BY: J. BLANCHARD DESIGNED BY: J. BLANCHARD CHECKED: K. KERN STOWE NB SHEET 11 SHEET 26 OF 131					







DIRECTION	MILEPOINT	LOCATION CODE (SHEET 2)	SIGN CODE	WIDTH (IN)	HEIGHT (IN)	SHEETING REMARKS	SIGN LEGEND	NEW SIGNS		EXISTING SIGNS			EXIST POST		NUMBER OF NEW POSTS	SQUARE STEEL (IN)			TUBULAR STEEL Ø (IN)				SIGN FRAME REQUIRED	REMARKS	SIGN DETAIL LOCATION				
								"A"	"B"	RETAIN	SALVAGE FROM	SALVAGE TO	REMOVE	RETAIN		REMOVE	1.75	2.00	2.50	FOUNDATION	3.00	3.50			4.00	5.00	SHSM	PROJECT SHEET #	STANDARD SHEET #
																	(LB / FT)				(LB / FT)								
<b>STOWE VT-108 NB</b>							FY-FLUORESCENT YELLOW FYG-FLUORESCENT YELLOW GREEN															"SHSM"-STANDARD HIGHWAY SIGNS AND MARKINGS							
NB	5.112	A	R2-1	24	30		SPEED LIMIT 50 <span style="color:red">6/24</span>																						
		A	R2-1	24	30		 <span style="color:red">6/24</span>	5.00																	X				
NB	5.704	A	W11-2	30	30	FYG	PEDESTRIAN SYMBOL <span style="color:red">6/24</span>																						
		A	W16-9P	24	12	FYG	AHEAD WARNING <span style="color:red">6/24</span>																						
		A	W11-2	30	30	FYG	 <span style="color:red">6/24</span>	6.25																	X				
		A	W16-9P	24	12	FYG	 <span style="color:red">6/24</span>	2.00																	X				
NB	5.783	A	VW-205	36	36		 <span style="color:red">6/24</span>	9.00																					
		A	VW-205	30	30		WATCH FOR TURNING VEHICLES <span style="color:red">6/24</span>																						
NB	5.819	A	W11-2	30	30		PEDESTRIAN SYMBOL <span style="color:red">6/24</span>																						
		A	W16-7P	24	12		DIAGONAL ARROW WARNING <span style="color:red">6/24</span>																						
		A	W11-2	30	30	FYG	 <span style="color:red">6/24</span>	6.25																	X				
		A	W16-7PL	24	12	FYG	 <span style="color:red">6/24</span>	2.00																	X				
NB	6.240	A	VD-062BRN	72	16		BUSINESS SIGN <span style="color:red">6/24</span>			1																			
NB	7.386	A	W3-5	36	36		SPEED REDUCTION SPEED LIMIT 40 <span style="color:red">6/24</span>			1																			
NB	7.494	A/B	D3-1	UNK.	UNK.		LIFTLINE DRIVE PVT <span style="color:red">6/24</span>																						
<b>SIGN SUMMARY SHEET</b>							<b>SHEET TOTALS</b>	30.50	0.00	2	<del>0</del>	0	7	0	0	5	<del>73.00</del>	0	0.0	0.0	0.0	0.0		PROJECT NAME: <b>STOWE - BERKSHIRE</b> PROJECT NUMBER: <b>STPG SIGN (49)</b>					
VERMONT AGENCY OF TRANSPORTATION							<b>TOWN DIRECTIONAL TOTALS</b>	418.6	0.0	36	15	6	85	0	0	79	1185.0	0		0.0				FILE NAME: <b>01 STOWE VT-108 NB TSS.xls</b> PLOT DATE: <b>6/24/2015</b> PROJECT MANAGER: <b>D. BRYANT</b> DRAWN BY: <b>J. BLANCHARD</b> DESIGNED BY: <b>J. BLANCHARD</b> CHECKED: <b>K. KERN</b> STOWE NB SHEET 12 SHEET <b>26</b> OF <b>131</b>					









DIRECTION	MILEPOINT	LOCATION CODE (SHEET 2)	SIGN CODE	WIDTH (IN)	HEIGHT (IN)	SHEETING REMARKS	SIGN LEGEND	NEW SIGNS		EXISTING SIGNS			EXIST POST		NUMBER OF NEW POSTS	SQUARE STEEL (IN)			TUBULAR STEEL Ø (IN)				SIGN FRAME REQUIRED	REMARKS	SIGN DETAIL LOCATION				
								"A"	"B"	RETAIN	SALVAGE FROM	SALVAGE TO	REMOVE	RETAIN		REMOVE	1.75	2.00	2.50	FOUNDATION	3.00	3.50			4.00	5.00	SHSM	PROJECT SHEET #	STANDARD SHEET #
																	(LB / FT)				(LB / FT)								
<b>STOWE VT-108 NB</b>							FY-FLUORESCENT YELLOW FYG-FLUORESCENT YELLOW GREEN															"SHSM"-STANDARD HIGHWAY SIGNS AND MARKINGS							
		A/B	D3-1	56	12		 <b>Liftline Dr PVT</b> <span style="color:red">6/24</span>	4.67				0			2		21.75								LIFTLINE DRIVE PVT		11		
NB	7.523	A	R2-1	30	36		SPEED LIMIT 40 <span style="color:red">6/24</span>		1				X																
NB	7.578	A	VW-400	48	48	FY	SMUGGLERS NOTCH NOT RECOMMENDED FOR TRUCKS BUSES OR RVS <span style="color:red">TRIM 7/8</span>		1				X																
NB	7.620	A	W11-2	30	30	FYG	<span style="color:red">TRIM 7/8</span>  <span style="color:red">6/24</span>	6.25							1		13.25								INSTALL 222 FT NORTH OF SMUGGLERS NOTCH VW-400 SIGN	X			
		A	W7-3aP	24	18	FYG	 <span style="color:red">6/24</span>	3.00																	X				
NB	7.689	A	W20-3	48	48		HINGED ROAD CLOSED 1000 FT					1	X																
		A	W20-3H	48	48	ORG	 <span style="color:red">8/24</span>	16.00							2		31.25									X		9	
NB	7.667	A	M4-5	24	12		BEGIN STATE <span style="color:red">TRIM 7/8</span> <span style="color:red">6/24</span>		1				X																
		A	VM-064	24	12		SCENIC STATE <span style="color:red">6/24</span>		1																				
		A	M1-5A	30	24		VERMONT 108 <span style="color:red">6/24</span>		1																				
NB	7.722	A	W16-18P	48	12		NOTICE <span style="color:red">6/24</span>		1				X																
		A	VR5-2M	48	48		NO TRACTOR TRAILER SYMBOL <span style="color:red">6/24</span>		1																				
		A	VR-472	48	48		TRACTOR TRAILERS PROHIBITED <span style="color:red">6/24</span>		1																				
NB	7.795	A	VM-607	24	30		*10TH MTN DIV WW II MEMORIAL HIGHWAY <span style="color:red">6/24</span>		1				X																
NB	7.810	A	OM4-1	18	18		RED CLUSTER <span style="color:red">TRIM 7/8</span> <span style="color:red">7/8</span>				0		1												EXISTING SIGNS MOUNTED TO GATE				
<b>SIGN SUMMARY SHEET</b>							SHEET TOTALS			29.92	0.00	9	0	0	2	0	0	5	<del>66.25</del>		0	0.0	0.0	0.0	0.0	PROJECT NAME: <b>STOWE - BERKSHIRE</b>			
										SF	SF	EA	EA	EA	EA	EA	EA	EA	FT		EA	LB	LB	LB	LB	PROJECT NUMBER: <b>STPG SIGN (49)</b>			
VERMONT AGENCY OF TRANSPORTATION							TOWN DIRECTIONAL TOTALS			418.6	0.0	36	15	6	85	0	0	79	1185.0		0		0.0				FILE NAME: <b>01 STOWE VT-108 NB TSS.xls</b> PLOT DATE: <b>6/24/2015</b>		
																											PROJECT MANAGER: <b>D. BRYANT</b> DRAWN BY: <b>J. BLANCHARD</b>		
																											DESIGNED BY: <b>J. BLANCHARD</b> CHECKED: <b>K. KERN</b>		
																											STOWE NB SHEET 13 SHEET <b>27</b> OF <b>131</b>		





DIRECTION	MILEPOINT	LOCATION CODE (SHEET 2)	SIGN CODE	WIDTH (IN)	HEIGHT (IN)	SHEETING REMARKS	SIGN LEGEND	NEW SIGNS		EXISTING SIGNS			EXIST POST		NUMBER OF NEW POSTS	SQUARE STEEL (IN)			TUBULAR STEEL Ø (IN)				SIGN FRAME REQUIRED	REMARKS	SIGN DETAIL LOCATION				
								"A"	"B"	RETAIN	SALVAGE FROM	SALVAGE TO	REMOVE	RETAIN		REMOVE	1.75	2.00	2.50	FOUNDATION	3.00	3.50			4.00	5.00	SHSM	PROJECT SHEET #	STANDARD SHEET #
																	(LB / FT)				(LB / FT)								
<b>STOWE VT-108 NB</b>							FY-FLUORESCENT YELLOW FYG-FLUORESCENT YELLOW GREEN															"SHSM"-STANDARD HIGHWAY SIGNS AND MARKINGS							
		A	R11-2	48	30		ROAD CLOSED <span style="float:right">7/6</span>	5.00				1																	
		A	UNK.	UNK.	UNK.		EMERGENCY VEHICLE PARKING ONLY <span style="float:right">7/8</span>	2.25 2.25	CLUSTERS			1																	
		A	OM4-2	18	18		 <span style="float:right">7/8</span>	2.25																MOUNT TO SWING GATE AT THIS LOCATION; INCIDENTAL TO SIGN ITEM	X				
		A	R11-2	48	30		 <span style="float:right">7/8</span>	10.00																					
		A	OM4-2	18	18		<span style="float:right">7/8</span>	2.25																					
NB	7.829	A	R2-1	24	30		SPEED LIMIT 40 <span style="float:right">6/24</span>					1	X																
		A	R2-1	24	30		 <span style="float:right">6/24</span>	5.00						1	15.00 X									REQUIRES VEGETATION CLEARING (SEE GENERAL NOTE 5 ON SHEET 2)	X				
NB	8.377	A	R2-1	24	30		SPEED LIMIT 40 <span style="float:right">6/24</span>					1	X																
		A	R2-1	24	30		 <span style="float:right">6/24</span>	5.00						1	15.75 X														
<b>SIGN SUMMARY SHEET</b>							SHEET TOTALS	34.00 <del>24.50</del>	0.00	0	0	0	4	0	0	2	30.75 <del>30.0</del>	0	0.0	0.0	0.0	0.0	0.0	PROJECT NAME: STOWE - BERKSHIRE PROJECT NUMBER: STPG SIGN (49)					
VERMONT AGENCY OF TRANSPORTATION							TOWN DIRECTIONAL TOTALS	418.6	0.0	36	15	6	85	0	0	79	1185.0	0		0.0			FILE NAME: 01 STOWE VT-108 NB TSS.xls PROJECT MANAGER: D. BRYANT DESIGNED BY: J. BLANCHARD STOWE NB SHEET 14	PLOT DATE: 6/24/2015 DRAWN BY: J. BLANCHARD CHECKED: K. KERN SHEET 28 OF 131					







DIRECTION	MILEPOINT	LOCATION CODE (SHEET 2)	SIGN CODE	WIDTH (IN)	HEIGHT (IN)	SHEETING REMARKS	SIGN LEGEND	NEW SIGNS		EXISTING SIGNS			EXIST POST		NUMBER OF NEW POSTS	SQUARE STEEL (IN)			TUBULAR STEEL Ø (IN)				SIGN FRAME REQUIRED	REMARKS	SIGN DETAIL LOCATION				
								"A"	"B"	RETAIN	SALVAGE FROM	SALVAGE TO	REMOVE	RETAIN		REMOVE	1.75	2.00	2.50	FOUNDATION	3.00	3.50			4.00	5.00	SHSM	PROJECT SHEET #	STANDARD SHEET #
																	(LB / FT)				(LB / FT)								
<b>STOWE VT-108 SB</b>							FY-FLUORESCENT YELLOW FYG-FLUORESCENT YELLOW GREEN															"SHSM"-STANDARD HIGHWAY SIGNS AND MARKINGS							
SB	8.377	F	R2-1	24	30		SPEED LIMIT 40 <span style="color:red">6/10</span>					1		X															
		F	R2-1	24	30		TRIM 7/7  <span style="color:red">6/10</span>	5.00							1		14.75						X						
SB	7.810	E	R11-2	48	30		ROAD CLOSED					1											EXISTING SIGNS MOUNTED TO GATE						
		E	OM4-1	18	18		RED CLUSTER					1																	
		E	R8-3	24	24		NO PARKING SYMBOL					1																	
		E	OM4-2	18	18			2.25															MOUNT TO SWING GATE AT THIS LOCATION; INCIDENTAL TO SIGN ITEM	X					
		E	R8-4	30	24			5.00																X					
		E	OM4-2	18	18			2.25																X					
SB	7.712	G	UNK.	UNK.	UNK.		NO PARKING SYMBOL LEFT <span style="color:red">7/7</span>					1		X															
		G	R7-1L	12	18		 <span style="color:red">7/7</span>	1.50							1		12.00							X					
SB	7.707	G	UNK.	UNK.	UNK.		NO PARKING SYMBOL RIGHT <span style="color:red">7/7</span>					1		X															
		G	R7-1R	12	18		 <span style="color:red">7/7</span>	1.50							1		12.00							X					
SB	7.667	F	M4-6	24	12		END STATE <span style="color:red">7/7</span>			1			X																
		F	VM-064	24	12		SCENIC STATE <span style="color:red">7/7</span>			1																			
		F	M1-5A	30	24		VERMONT 108 <span style="color:red">7/7</span>			1																			
<b>SIGN SUMMARY SHEET</b>							SHEET TOTALS			17.50	0.00	3	0	0	6	0	0	3	38.75	0	0.0	0.0	0.0	0.0	PROJECT NAME: <b>STOWE - BERKSHIRE</b>				
										SF	SF	EA	EA	EA	EA	EA	EA	EA	FT	EA	LB	LB	LB	LB	PROJECT NUMBER: <b>STPG SIGN (49)</b>				
VERMONT AGENCY OF TRANSPORTATION							TOWN DIRECTIONAL TOTALS			515.2	0.0	18	11	9	110	0	0	85	1275.0	0	0.0				FILE NAME: <b>02 STOWE VT-108 SB TSS.xls</b> PLOT DATE: <b>6/24/2015</b>				
																								PROJECT MANAGER: <b>D. BRYANT</b> DRAWN BY: <b>J. BLANCHARD</b>					
																								DESIGNED BY: <b>J. BLANCHARD</b> CHECKED: <b>K. KERN</b>					
																								STOWE SB SHEET 1 SHEET <b>29</b> OF <b>131</b>					







DIRECTION	MILEPOINT	LOCATION CODE (SHEET 2)	SIGN CODE	WIDTH (IN)	HEIGHT (IN)	SHEETING REMARKS	SIGN LEGEND	NEW SIGNS		EXISTING SIGNS			EXIST POST		NUMBER OF NEW POSTS	SQUARE STEEL (IN)			TUBULAR STEEL Ø (IN)				SIGN FRAME REQUIRED	REMARKS	SIGN DETAIL LOCATION						
								"A"	"B"	RETAIN	SALVAGE FROM	SALVAGE TO	REMOVE	RETAIN		REMOVE	1.75	2.00	2.50	FOUNDATION	3.00	3.50			4.00	5.00	SHSM	PROJECT SHEET #	STANDARD SHEET #		
																	(LB / FT)				(LB / FT)										
<b>STOWE VT-108 SB</b>							FY-FLUORESCENT YELLOW FYG-FLUORESCENT YELLOW GREEN															"SHSM"-STANDARD HIGHWAY SIGNS AND MARKINGS									
SB	7.523	F	R2-1	24	30		SPEED LIMIT 50			1				X																	
SB	6.876	F	UNK.	UNK.	UNK.		BUSINESS SIGN			1				X																	
SB	6.640	F	VW-205	30	30		WATCH FOR TURNING VEHICLES						1		X																
		F	VW-205	36	36		TRIM 7/7 	6/10	9.00							2	25.00 X										10				
SB	5.943	F	W11-2	30	30	FYG	PEDESTRIAN SYMBOL	6/10					1		X																
		F	W16-9P	24	12	FYG	AHEAD WARNING	6/10					1																		
		F	W11-2	30	30	FYG	 AHEAD	6/10	6.25						1	15.50 X									X						
		F	W16-9P	24	12	FYG		6/10	2.00																X						
SB	5.911	F	VW-205	30	30		WATCH FOR TURNING VEHICLES	6/10					1		X																
		F	VW-205	36	36			6/10	9.00							2	28.00 X										10				
SB	5.859	F	W11-2	30	30	FYG	PEDESTRIAN SYMBOL	6/10					1		X																
		F	W16-7P	24	12	FYG	DOWNWARD DIAGONAL ARROW	6/10					1																		
SB	5.833	F	W11-2	30	30	FYG	 AHEAD	6/10	6.25						1	29.25 X									X						
		F	W16-7PL	24	12	FYG		6/10	2.00																X						
SB	5.403	F	W7-1a	30	30		HILL WITH GRADE	6/10					1		X																
<b>SIGN SUMMARY SHEET</b>							SHEET TOTALS					34.50	0.00	2	0	0	7	0	0	6	97.75 <del>90.0</del>	0	0.0	0.0	0.0	0.0	PROJECT NAME: STOWE - BERKSHIRE PROJECT NUMBER: STPG SIGN (49)				
VERMONT AGENCY OF TRANSPORTATION							TOWN DIRECTIONAL TOTALS					515.2	0.0	18	11	9	110	0	0	85	1275.0	0	0.0				FILE NAME: 02 STOWE VT-108 SB TSS.xls PLOT DATE: 6/24/2015 PROJECT MANAGER: D. BRYANT DRAWN BY: J. BLANCHARD DESIGNED BY: J. BLANCHARD CHECKED: K. KERN STOWE SB SHEET 2 SHEET 30 OF 131				



DIRECTION	MILEPOINT	LOCATION CODE (SHEET 2)	SIGN CODE	WIDTH (IN)	HEIGHT (IN)	SHEETING REMARKS	SIGN LEGEND	NEW SIGNS		EXISTING SIGNS			EXIST POST		NUMBER OF NEW POSTS	SQUARE STEEL (IN)			TUBULAR STEEL Ø (IN)				SIGN FRAME REQUIRED	REMARKS	SIGN DETAIL LOCATION				
								"A"	"B"	RETAIN	SALVAGE FROM	SALVAGE TO	REMOVE	RETAIN		REMOVE	1.75	2.00	2.50	FOUNDATION	3.00	3.50			4.00	5.00	SHSM	PROJECT SHEET #	STANDARD SHEET #
																	(LB / FT)				(LB / FT)								
<b>STOWE VT-108 SB</b>							FY-FLUORESCENT YELLOW FYG-FLUORESCENT YELLOW GREEN															"SHSM"-STANDARD HIGHWAY SIGNS AND MARKINGS							
		F	W7-1a	30	30		 6/13	6.25						1	14.00 X								INSTALL 1070 FT NORTH OF SPEED REDUCTION WARNING	X					
SB	5.200	F	VR2-5A	24	30		REDUCED SPEED AHEAD 6/13					1		X															
		F	W3-5	36	36		 6/13	9.00						2	27.25 X									X					
SB	5.155	F	VD-062B	72	16		BUSINESS SIGN			1			X																
SB	5.112	F	R2-1	24	30		SPEED LIMIT 40 6/13					1		X															
		F	R2-1	30	36		TRIM 7/8  6/13	7.50						1	14.25 X									X					
SB	5.072	E/F	D3-1	UNK.	UNK.		RANCH BROOK RD					1		X															
		E/F	UNK.	UNK.	UNK.		ADAMS CAMP TRAILS			1		0 +												SALVAGE AND REMOUNT IN NEW LOCATION					
SB	5.071	G	VR-017	24	30		LLL 16,000 LBS 6/10					0 +		X															
		G	VR-017	24	30		 6/10	5.00						1	11.75 X									RANCH BROOK RD (TH-34)		9			
SB	5.060	H	R1-1	30	30		STOP 6/10					1		X															
		G	VD-700	6	10		MILE MARKER 6/10			1	1	1												SALVAGE AND MOUNT ON NEW POST BELOW STOP SIGN					
		E/F	D3-1	64	12		 6/10	5.33						2	23.25 X									RANCH BROOK RD (TH-34); FIELD LOCATE FOR VISIBILITY FROM VT- 108		11			
		E/F	UNK.	UNK.	UNK.		ADAMS CAMP TRAILS 6/10					1												SALVAGE FROM OLD LOCATION; MOUNT BELOW STREET NAME SIGN					
SB	5.059	H	R1-1	30	30		 6/10	6.25						1	14.00 X									RANCH BROOK RD (TH-34); INSTALL 10 FT NORTH OF EXISTING, IN LINE WITH END OF WOODEN RAIL	X				
<b>SIGN SUMMARY SHEET</b>							SHEET TOTALS	39.33	0.00	1	2	2	5 7	0	0	8	104.50 120.0	0	0.0	0.0	0.0	0.0		PROJECT NAME: STOWE - BERKSHIRE PROJECT NUMBER: STPG SIGN (49)					
VERMONT AGENCY OF TRANSPORTATION							TOWN DIRECTIONAL TOTALS	SF	SF	EA	EA	EA	EA	EA	EA	EA	FT	EA	LB	LB	LB	LB		FILE NAME: 02 STOWE VT-108 SB TSS.xls	PLOT DATE: 6/24/2015				
																								PROJECT MANAGER: D. BRYANT	DRAWN BY: J. BLANCHARD				
																									DESIGNED BY: J. BLANCHARD	CHECKED: K. KERN			
																										STOWE SB SHEET 3	SHEET 31	OF 131	







DIRECTION	MILEPOINT	LOCATION CODE (SHEET 2)	SIGN CODE	WIDTH (IN)	HEIGHT (IN)	SHEETING REMARKS	SIGN LEGEND	NEW SIGNS		EXISTING SIGNS			EXIST POST		NUMBER OF NEW POSTS	SQUARE STEEL (IN)			TUBULAR STEEL Ø (IN)				SIGN FRAME REQUIRED	REMARKS	SIGN DETAIL LOCATION				
								"A"	"B"	RETAIN	SALVAGE FROM	SALVAGE TO	REMOVE	RETAIN		REMOVE	1.75	2.00	2.50	FOUNDATION	3.00	3.50			4.00	5.00	SHSM	PROJECT SHEET #	STANDARD SHEET #
																	(LB / FT)				(LB / FT)								
<b>STOWE VT-108 SB</b>							FY-FLUORESCENT YELLOW FYG-FLUORESCENT YELLOW GREEN															"SHSM"-STANDARD HIGHWAY SIGNS AND MARKINGS							
SB	4.919	F	R2-1	24	30		SPEED LIMIT 40 <span style="color:red">6/13</span>																						
		F	R2-1	24	30		 <span style="color:red">6/13</span>	5.00																		X			
SB	4.497	F	R2-1	24	30		SPEED LIMIT 40 <span style="color:red">6/13</span>																						
		F	R2-1	24	30		 <span style="color:red">6/13</span>	5.00																		X			
SB	4.305	G	VR-017	24	30		LLL 16,000 LBS <span style="color:red">6/13</span>																						
		G	VR-017	24	30		TRIM 7/7  <span style="color:red">6/13</span>	5.00																			9		
SB	4.300	H	R1-1	30	30		STOP <span style="color:red">6/13</span>																						
		G	VD-700	6	10		MILE MARKER <span style="color:red">6/13</span>			1	1	1																	
		H	D3-1	36	12		 <span style="color:red">6/13</span>	3.00																			11		
		E/F	R1-1	30	30		 <span style="color:red">6/13</span>	6.25																		X			
SB	4.298	E/F	D3-1	UNK.	UNK.		BROOK RD <span style="color:red">6/13</span>																						
SB	4.201	F	VW-060	30	30		HIDDEN DRIVES <span style="color:red">6/13</span>																						
		F	VW-060	30	30		 <span style="color:red">6/13</span>	6.25																			10		
SB	4.149	F	W11-2	30	30	FYG	 <span style="color:red">6/13</span>	6.25																		X			
		F	W16-4P	30	24	FYG	 <span style="color:red">6/13</span>	5.00																		X			
<b>SIGN SUMMARY SHEET</b>							SHEET TOTALS			41.75	0.00	0	1	1	7	0	0	6	<del>90.25</del> 90.0	0	0.0	0.0	0.0	0.0	PROJECT NAME: <b>STOWE - BERKSHIRE</b> PROJECT NUMBER: <b>STPG SIGN (49)</b>				
VERMONT AGENCY OF TRANSPORTATION							TOWN DIRECTIONAL TOTALS			515.2	0.0	18	11	9	110	0	0	85	1275.0	0		0.0			FILE NAME: <b>02 STOWE VT-108 SB TSS.xls</b> PLOT DATE: <b>6/24/2015</b> PROJECT MANAGER: <b>D. BRYANT</b> DRAWN BY: <b>J. BLANCHARD</b> DESIGNED BY: <b>J. BLANCHARD</b> CHECKED: <b>K. KERN</b> STOWE SB SHEET 4 SHEET <b>32</b> OF <b>131</b>				





DIRECTION	MILEPOINT	LOCATION CODE (SHEET 2)	SIGN CODE	WIDTH (IN)	HEIGHT (IN)	SHEETING REMARKS	SIGN LEGEND	NEW SIGNS		EXISTING SIGNS			EXIST POST		NUMBER OF NEW POSTS	SQUARE STEEL (IN)			TUBULAR STEEL Ø (IN)				SIGN FRAME REQUIRED	REMARKS	SIGN DETAIL LOCATION					
								"A"	"B"	RETAIN	SALVAGE FROM	SALVAGE TO	REMOVE	RETAIN		REMOVE	1.75	2.00	2.50	FOUNDATION	3.00	3.50			4.00	5.00	SHSM	PROJECT SHEET #	STANDARD SHEET #	
																	(LB / FT)				(LB / FT)									
<b>STOWE VT-108 SB</b>							FY-FLUORESCENT YELLOW FYG-FLUORESCENT YELLOW GREEN															"SHSM"-STANDARD HIGHWAY SIGNS AND MARKINGS								
SB	4.151	F	W11-2	30	30	FYG	PEDESTRIAN SYMBOL																							
		F	W16-4P	24	18	FYG	NEXT 1000 FT																							
SB	3.961	F	W1-2L	30	30		LEFT CURVE																							
		F	VD-700	6	10		MILE MARKER																							
SB	3.899	F	W1-2L	30	30			6/13	6.25																		INSTALL 327 FT SOUTH OF EXISTING; REQUIRES VEGETATION CLEARING	X		
SB	3.860	F	W1-6	48	24		<=== LEFT LARGE ARROW																							
		F	W1-6L	48	24			6/13	8.00																					
SB	3.845	E	W1-6	48	24		RIGHT ===> LARGE ARROW																							
		E	W1-6R	48	24			6/13	8.00																					
SB	3.674	F	R2-1	24	30		SPEED LIMIT 40																							
		F	R2-1	24	30			6/13	5.00																					
SB	3.501	F	VR-023B	24	30		\$500 FINE FOR THROWING TRASH ON HIGHWAYS AND STREAMS																							
SB	3.379	F	VD-062B	72	16		BUSINESS SIGN																							
		F	VD-062B	72	16		BUSINESS SIGN																							
		F	VD-062B	72	16		BUSINESS SIGN	6/13																						
<b>SIGN SUMMARY SHEET</b>							SHEET TOTALS			27.25	0.00	3	0	0	8	0	0	6	80.25	0	0.0	0.0	0.0	0.0	PROJECT NAME: <b>STOWE - BERKSHIRE</b> PROJECT NUMBER: <b>STPG SIGN (49)</b>					
VERMONT AGENCY OF TRANSPORTATION							TOWN DIRECTIONAL TOTALS			515.2	0.0	18	11	9	110	0	0	85	1275.0	0		0.0			FILE NAME: <b>02 STOWE VT-108 SB TSS.xls</b> PLOT DATE: <b>6/24/2015</b> PROJECT MANAGER: <b>D. BRYANT</b> DRAWN BY: <b>J. BLANCHARD</b> DESIGNED BY: <b>J. BLANCHARD</b> CHECKED: <b>K. KERN</b> STOWE SB SHEET 5 SHEET <b>33</b> OF <b>131</b>					








DIRECTION	MILEPOINT	LOCATION CODE (SHEET 2)	SIGN CODE	WIDTH (IN)	HEIGHT (IN)	SHEETING REMARKS	SIGN LEGEND	NEW SIGNS		EXISTING SIGNS			EXIST POST		NUMBER OF NEW POSTS	SQUARE STEEL (IN)			TUBULAR STEEL Ø (IN)				SIGN FRAME REQUIRED	REMARKS	SIGN DETAIL LOCATION				
								"A"	"B"	RETAIN	SALVAGE FROM	SALVAGE TO	REMOVE	RETAIN		REMOVE	1.75	2.00	2.50	FOUNDATION	3.00	3.50			4.00	5.00	SHSM	PROJECT SHEET #	STANDARD SHEET #
																	(LB / FT)				(LB / FT)								
<b>STOWE VT-108 SB</b>							FY-FLUORESCENT YELLOW FYG-FLUORESCENT YELLOW GREEN															"SHSM"-STANDARD HIGHWAY SIGNS AND MARKINGS							
SB	3.180	F	UNK.	UNK.	UNK.		EMPTY POST						X										REMOVE EMPTY POSTS IN THIS LOCATION						
		F	R2-1	24	30			6/13	5.00					1		14.75	X							X					
SB	2.779	F	R2-1	24	30		SPEED LIMIT 40	6/13				1	X																
		F	R2-1	24	30			6/13	5.00					1		13.75	X						REQUIRES VEGETATION CLEARING	X					
SB	2.727	F	W1-6	48	24		<=== LEFT LARGE ARROW	6/13				1	X																
		F	W1-6L	48	24		TRIM 7/7 	6/13	8.00					2		29.25	X							X					
SB	2.714	E	W1-6	48	24		RIGHT ===> LARGE ARROW	6/13				1	X																
		E	W1-6R	48	24		TRIM 7/7 	6/13	8.00					2		30.00	X							X					
SB	2.576	F	W1-4R	30	30		RIGHT REVERSE CURVE	6/14				1	X																
		F	VD-700	6	10		MILE MARKER	6/14				1																	
SB	2.505	F	W1-4R	30	30			6/14	6.25					1		14.50	X						INSTALL 375 FT SOUTH OF EXISTING	X					
SB	2.476	F	R2-1	24	30		SPEED LIMIT 40	6/14				1	X																
		F	R2-1	24	30			6/14	5.00					1		14.50	X						INSTALL 53 FT SOUTH OF EXISTING	X					
SB	2.380	F	W1-8	18	24		CHEVRON	6/14				1	X																
		F	VD-700	6	10		MILE MARKER	6/14				1																	
<b>SIGN SUMMARY SHEET</b>							SHEET TOTALS			37.25	0.00	0	0	0	8	0	0	8	116.75	0	0.0	0.0	0.0	0.0	PROJECT NAME: <b>STOWE - BERKSHIRE</b> PROJECT NUMBER: <b>STPG SIGN (49)</b>				
VERMONT AGENCY OF TRANSPORTATION							SF	SF	EA	EA	EA	EA	EA	EA	EA	EA	EA	FT	EA	LB	LB	LB	LB	FILE NAME: <b>02 STOWE VT-108 SB TSS.xls</b> PLOT DATE: <b>6/24/2015</b> PROJECT MANAGER: <b>D. BRYANT</b> DRAWN BY: <b>J. BLANCHARD</b> DESIGNED BY: <b>J. BLANCHARD</b> CHECKED: <b>K. KERN</b> STOWE SB SHEET 6 SHEET <b>34</b> OF <b>131</b>					
TOWN DIRECTIONAL TOTALS							515.2	0.0	18	11	9	110	0	0	85	1275.0	0	0.0	0.0	0.0	0.0								





DIRECTION	MILEPOINT	LOCATION CODE (SHEET 2)	SIGN CODE	WIDTH (IN)	HEIGHT (IN)	SHEETING REMARKS	SIGN LEGEND	NEW SIGNS		EXISTING SIGNS			EXIST POST		NUMBER OF NEW POSTS	SQUARE STEEL (IN)			TUBULAR STEEL Ø (IN)				SIGN FRAME REQUIRED	REMARKS	SIGN DETAIL LOCATION								
								"A"	"B"	RETAIN	SALVAGE FROM	SALVAGE TO	REMOVE	RETAIN		REMOVE	1.75	2.00	2.50	FOUNDATION	3.00	3.50			4.00	5.00	SHSM	PROJECT SHEET #	STANDARD SHEET #				
																	(LB / FT)				(LB / FT)												
<b>STOWE VT-108 SB</b>							FY-FLUORESCENT YELLOW FYG-FLUORESCENT YELLOW GREEN															"SHSM"-STANDARD HIGHWAY SIGNS AND MARKINGS											
SB	2.370	F	W1-8	18	24		CHEVRON					1		X																			
SB	2.388-2.320	E/F	N/A	6	8		INSTALL (8) NEW DELINEATOR ASSEMBLIES																					INSTALL 8 BACK TO BACK DELINEATOR ASSEMBLIES AT 60 FT SPACINGS. SEE SHEET 4					
SB	2.292	E/F	D3-1	UNK.	UNK.		BUTTERNUT LN (PVT)					1		X																			
		E/F	D3-1	68	12			6/14	5.67						2		22.00	X											BUTTERNUT LN (PVT)		11		
SB	2.277	F	VR2-5A	24	30		REDUCED SPEED AHEAD					1		X																			
		F	W3-5	36	36			6/14	9.00						2		29.25	X													X		
SB	2.218	E/F	D3-1	UNK.	UNK.		STROM FARM LN (PVT)					1		X																			
		E/F	D3-1	66	12			6/14	5.50						2		24.75	X												STROM FARM LN (PVT)		11	
SB	2.188	F	R2-1	24	30		SPEED LIMIT 30					1		X																			
		F	R2-1	30	36			6/14	7.50						1		14.75	X													X		
SB	2.174	F	W11-2	30	30		PEDESTRIAN SYMBOL					1		X																			
		F	W16-4P	24	18		NEXT 4500 FT					1																					
		F	W11-2	30	30	FYG			6.25						1		17.50	X												X			
		F	W16-4P	30	24	FYG		6/14	5.00																					X			
SB	2.125	F	VD-062AS	72	16		BUSINESS SIGN			1				X																			
<b>SIGN SUMMARY SHEET</b>							SHEET TOTALS			38.92	0.00	1	0	0	7	0	0	8	108.25	0	0.0	0.0	0.0	0.0	PROJECT NAME: STOWE - BERKSHIRE PROJECT NUMBER: STPG SIGN (49)								
VERMONT AGENCY OF TRANSPORTATION							SF	SF	EA	EA	EA	EA	EA	EA	EA	EA	EA	EA	FT	EA	LB	LB	LB	LB	FILE NAME: 02 STOWE VT-108 SB TSS.xls PLOT DATE: 6/24/2015 PROJECT MANAGER: D. BRYANT DRAWN BY: J. BLANCHARD DESIGNED BY: J. BLANCHARD CHECKED: K. KERN STOWE SB SHEET 7 SHEET 36 OF 131								
TOWN DIRECTIONAL TOTALS							515.2	0.0	18	11	9	110	0	0	85			1275.0	0		0.0												

DIRECTION	MILEPOINT	LOCATION CODE (SHEET 2)	SIGN CODE	WIDTH (IN)	HEIGHT (IN)	SHEETING REMARKS	SIGN LEGEND	NEW SIGNS		EXISTING SIGNS			EXIST POST		NUMBER OF NEW POSTS	SQUARE STEEL (IN)			TUBULAR STEEL Ø (IN)				SIGN FRAME REQUIRED	REMARKS	SIGN DETAIL LOCATION					
								"A"	"B"	RETAIN	SALVAGE FROM	SALVAGE TO	REMOVE	RETAIN		REMOVE	1.75	2.00	2.50	FOUNDATION	3.00	3.50			4.00	5.00	SHSM	PROJECT SHEET #	STANDARD SHEET #	
																	(LB / FT)				(LB / FT)									
<b>STOWE VT-108 SB</b>							FY-FLUORESCENT YELLOW FYG-FLUORESCENT YELLOW GREEN														"SHSM"-STANDARD HIGHWAY SIGNS AND MARKINGS									
		F	VD-062B	72	16		BUSINESS SIGN 6/14			1																				
		F	VD-062B	72	16		BUSINESS SIGN 6/14			1																				
SB	2.101	F	VD-271	72	48		LANE ASSIGNMENT SIGN ALTERNATE ROUTE TO I89 NEXT RIGHT 6/14																							
		F	VD-271	72	48		TRIM 7/7 (2)  6/14	24.00																			10			
SB	2.061	F	VW1-2M	30	30		MODIFIED LEFT TURN 6/14																							
		F	VW-205	30	30		WATCH FOR TURNING VEHICLES 6/14																							
		F	W1-10cL	36	36		NEED THIS NB ALSO 6/14	9.00																		X				
		F	W16-8P	28	8		STOWE PROVIDE SIGN  6/14	1.56																			6			
SB	2.036	F	M4-5	24	12		TO INTERSTATE 6/14																							
		F	M1-1	24	24		INTERSTATE 89 6/14																							
		F	M6-1	21	15		RIGHT ----> INTERSTATE 6/14																							
		F	M4-5	24	12	WHT/BLU	6/14	2.00																			X			
		F	M1-1	24	24	WHT/BLU	6/14	4.00																			X			
		F	M6-1	21	15	WHT/BLU	6/14	2.19																			X			
SB	2.026	F	VD-062B	72	16		BUSINESS SIGN 6/14			1																				
<b>SIGN SUMMARY SHEET</b>							SHEET TOTALS			42.74	0.00	3	0	0	6	0	0	3	<del>77.25</del> 45.0	0	0.0	0.0	0.0	0.0	PROJECT NAME: STOWE - BERKSHIRE PROJECT NUMBER: STPG SIGN (49)					
VERMONT AGENCY OF TRANSPORTATION							TOWN DIRECTIONAL TOTALS			515.2	0.0	18	11	9	110	0	0	85	1275.0	0		0.0			FILE NAME: 02 STOWE VT-108 SB TSS.xls PLOT DATE: 6/24/2015 PROJECT MANAGER: D. BRYANT DRAWN BY: J. BLANCHARD DESIGNED BY: J. BLANCHARD CHECKED: K. KERN STOWE SB SHEET 8 SHEET 36 OF 131					






DIRECTION	MILEPOINT	LOCATION CODE (SHEET 2)	SIGN CODE	WIDTH (IN)	HEIGHT (IN)	SHEETING REMARKS	SIGN LEGEND	NEW SIGNS		EXISTING SIGNS			EXIST POST		NUMBER OF NEW POSTS	SQUARE STEEL (IN)			TUBULAR STEEL Ø (IN)				SIGN FRAME REQUIRED	REMARKS	SIGN DETAIL LOCATION				
								"A"	"B"	RETAIN	SALVAGE FROM	SALVAGE TO	REMOVE	RETAIN		REMOVE	1.75	2.00	2.50	FOUNDATION	3.00	3.50			4.00	5.00	SHSM	PROJECT SHEET #	STANDARD SHEET #
																	(LB / FT)				(LB / FT)								
<b>STOWE VT-108 SB</b>							FY-FLUORESCENT YELLOW FYG-FLUORESCENT YELLOW GREEN															"SHSM"-STANDARD HIGHWAY SIGNS AND MARKINGS							
SB	2.014	G	VR-017	24	30		LLL 24,000 LBS																						
SB	1.997	G	VR-017	24	30		 6/14	5.00							1			14.50								LUCE HILL RD (TH-5); INSTALL 100 FT FROM STOP		9	
SB	1.993	G	R1-1	30	30		STOP																						
		G	R1-1	30	30		 6/14	6.25																		LUCE HILL RD (TH-5)	X		
SB	1.987	G	R1-1	30	30		STOP																						
		G	R1-1	30	30		 6/14	6.25																			LUCE HILL RD (TH-5)	X	
SB	1.986	E/F	D3-1	UNK.	UNK.		LUCE HILL RD TH5																						
		E/F	D3-1	50	12		 6/14	4.17																			LUCE HILL RD (TH-5)		11
SB	1.981	G	R1-1	30	30		STOP																						
		H	VD-700	6	10		MILE MARKER																				SALVAGE AND MOUNT ON NEW POST BELOW STOP SIGN		
		G	R1-1	30	30		 6/14	6.25																			LUCE HILL RD (TH-5)	X	
SB	1.848	F	R2-1	24	30		SPEED LIMIT 30																						
		F	R2-1	24	30		 6/14	5.00																				X	
SB	1.810	F	VW-622A	36	36		RECREATION TRAIL																						
		F	W1-7	24	18		<====> DOUBLE ARROW																						
<b>SIGN SUMMARY SHEET</b>							SHEET TOTALS	32.92	0.00	0	0	0	9	0	0	7	91.50	0	0.0	0.0	0.0	0.0	PROJECT NAME: STOWE - BERKSHIRE PROJECT NUMBER: STPG SIGN (49)						
VERMONT AGENCY OF TRANSPORTATION							TOWN DIRECTIONAL TOTALS	SF	SF	EA	EA	EA	EA	EA	EA	EA	FT	EA	LB	LB	LB	LB	FILE NAME: 02 STOWE VT-108 SB TSS.xls PLOT DATE: 6/24/2015 PROJECT MANAGER: D. BRYANT DRAWN BY: J. BLANCHARD DESIGNED BY: J. BLANCHARD CHECKED: K. KERN STOWE SB SHEET 9 SHEET 37 OF 131						
								515.2	0.0	18	11	9	110	0	0	85	1275.0	0			0.0								








DIRECTION	MILEPOINT	LOCATION CODE (SHEET 2)	SIGN CODE	WIDTH (IN)	HEIGHT (IN)	SHEETING REMARKS	SIGN LEGEND	NEW SIGNS		EXISTING SIGNS			EXIST POST		NUMBER OF NEW POSTS	SQUARE STEEL (IN)			TUBULAR STEEL Ø (IN)				SIGN FRAME REQUIRED	REMARKS	SIGN DETAIL LOCATION						
								"A"	"B"	RETAIN	SALVAGE FROM	SALVAGE TO	REMOVE	RETAIN		REMOVE	1.75	2.00	2.50	FOUNDATION	3.00	3.50			4.00	5.00	SHSM	PROJECT SHEET #	STANDARD SHEET #		
																	(LB / FT)				(LB / FT)										
<b>STOWE VT-108 SB</b>																						"SHSM"-STANDARD HIGHWAY SIGNS AND MARKINGS									
		F	VW11-1S	24	18		BICYCLE SYMBOL																								
		F	W11-15	30	30	FYG		6.25							1													X			
		F	W11-15P	24	18	FYG		3.00																				X			
SB	1.777	F	W11-2	30	30		AHEAD WARNING			1																					
		F	W16-9P	24	10		PEDESTRIAN SYMBOL			1																					
		F	UNK.	UNK.	UNK.		BUS STOP				1		1																		
		F	UNK.	UNK.	UNK.		UNKNOWN SIGN				1		1																		
SB	1.756	F	VD-062AS	72	16		BUSINESS SIGN			1																					
SB	1.715	F	W11-2	30	30		PEDESTRIAN SYMBOL			1																					
		F	W16-7P	24	12		DIAGONAL ARROW WARNING			1																					
SB	1.659	F	W11-1	30	30		BICYCLE SYMBOL						1																		
		F	W16-1P	18	24		SHARE THE ROAD						1																		
		F	W11-1	30	30			6.25							1													X			
		F	W16-1P	18	24			3.00																				X			
SB	1.582	F	R2-1	24	30		SPEED LIMIT 30						1																		
<b>SIGN SUMMARY SHEET</b>							SHEET TOTALS					18.50	0.00	5	2	0	6	0	0	2	<del>32.75</del>	0	0.0	0.0	0.0	0.0	PROJECT NAME: <b>STOWE - BERKSHIRE</b>				
												SF	SF	EA	EA	EA	EA	EA	EA	EA	FT	EA	LB	LB	LB	LB	PROJECT NUMBER: <b>STPG SIGN (49)</b>				
VERMONT AGENCY OF TRANSPORTATION							TOWN DIRECTIONAL TOTALS					515.2	0.0	18	11	9	110	0	0	85	1275.0	0				0.0	FILE NAME: <b>02 STOWE VT-108 SB TSS.xls</b> PLOT DATE: <b>6/24/2015</b>				
																											PROJECT MANAGER: <b>D. BRYANT</b> DRAWN BY: <b>J. BLANCHARD</b>				
																											DESIGNED BY: <b>J. BLANCHARD</b> CHECKED: <b>K. KERN</b>				
																											STOWE SB SHEET 10 SHEET <b>38</b> OF <b>131</b>				

DIRECTION	MILEPOINT	LOCATION CODE (SHEET 2)	SIGN CODE	WIDTH (IN)	HEIGHT (IN)	SHEETING REMARKS	SIGN LEGEND	NEW SIGNS		EXISTING SIGNS			EXIST POST		NUMBER OF NEW POSTS	SQUARE STEEL (IN)			TUBULAR STEEL Ø (IN)				SIGN FRAME REQUIRED	REMARKS	SIGN DETAIL LOCATION				
								"A"	"B"	RETAIN	SALVAGE FROM	SALVAGE TO	REMOVE	RETAIN		REMOVE	1.75	2.00	2.50	FOUNDATION	3.00	3.50			4.00	5.00	SHSM	PROJECT SHEET #	STANDARD SHEET #
																	(LB / FT)				(LB / FT)								
<b>STOWE VT-108 SB</b>							FY-FLUORESCENT YELLOW FYG-FLUORESCENT YELLOW GREEN															"SHSM"-STANDARD HIGHWAY SIGNS AND MARKINGS							
		F	R2-1	24	30		 6/14	5.00						1	17.00 X								X						
SB	1.467	F	VR-023B	24	30		\$500 FINE FOR THROWING TRASH ON HIGHWAYS AND STREAMS					1		X															
SB	1.462	G	VR-017	24	30		LLL 24,000 LBS					1		X															
SB	1.462	G	VR-017	24	30		 8/15	5.00						1	13.25 X									MEADOW LN (TH-38); INSTALL 50 FROM EXISTING ALONG TH-38		9			
SB	1.461	E/F	D3-1	UNK.	UNK.		MEADOW LN					1		X															
		E/F	D3-1	42	12		 8/15	3.50						1	12.50 X										MEADOW LN (TH-38); FIELD LOCATE FOR VISIBILITY FROM VT-108		12		
SB	1.450	H	R1-1	30	30		STOP					1		X															
		G	VD-700	6	10		MILE MARKER			1	1	1												SALVAGE AND MOUNT ON NEW POST BELOW STOP SIGN					
		H	R1-1	30	30		 8/15	6.25						1	13.50 X									X	MEADOW LN (TH-38)				
SB	1.433	F	W1-4L	30	30		LEFT REVERSE CURVE					1		X															
		F	W1-4L	30	30		 8/24	6.25						1	14.75 X									X					
SB	1.384	F	R2-1	24	30		SPEED LIMIT 30					1		X															
		F	R2-1	24	30		 6/14	5.00						1	15.25 X									X					
SB	1.207	F	VW-205	30	30		WATCH FOR TURNING VEHICLES					1		X															
		F	VW-205	36	36		 6/16	9.00						2	30.25 X										10				
<b>SIGN SUMMARY SHEET</b>							SHEET TOTALS	40.00	0.00	0	1	1	8	0	0	8	116.50 <del>120.0</del>	0	0.0	0.0	0.0	0.0							
VERMONT AGENCY OF TRANSPORTATION							TOWN DIRECTIONAL TOTALS	515.2	0.0	18	11	9	110	0	0	85	1275.0	0		0.0									
PROJECT NAME: STOWE - BERKSHIRE																					PROJECT NUMBER: STPG SIGN (49)								
FILE NAME: 02 STOWE VT-108 SB TSS.xls																		PLOT DATE: 6/24/2015											
PROJECT MANAGER: D. BRYANT																		DRAWN BY: J. BLANCHARD											
DESIGNED BY: J. BLANCHARD																		CHECKED: K. KERN											
STOWE SB SHEET 11																					SHEET 39 OF 131								

DIRECTION	MILEPOINT	LOCATION CODE (SHEET 2)	SIGN CODE	WIDTH (IN)	HEIGHT (IN)	SHEETING REMARKS	SIGN LEGEND	NEW SIGNS		EXISTING SIGNS			EXIST POST		NUMBER OF NEW POSTS	SQUARE STEEL (IN)			TUBULAR STEEL Ø (IN)				SIGN FRAME REQUIRED	REMARKS	SIGN DETAIL LOCATION				
								"A"	"B"	RETAIN	SALVAGE FROM	SALVAGE TO	REMOVE	RETAIN		REMOVE	1.75	2.00	2.50	FOUNDATION	3.00	3.50			4.00	5.00	SHSM	PROJECT SHEET #	STANDARD SHEET #
																	(LB / FT)				(LB / FT)								
<b>STOWE VT-108 SB</b>							FY-FLUORESCENT YELLOW FYG-FLUORESCENT YELLOW GREEN															"SHSM"-STANDARD HIGHWAY SIGNS AND MARKINGS							
SB	1.092	G	VR-017	24	30		LLL 24,000 LBS																						
		G	VR-017	24	30		 6/16																BIRCH HILL RD (TH-72)		9				
SB	1.092	E/F	D3-1	52	12		 6/16																BIRCH HILL RD (TH-72); FIELD LOCATE FOR VISIBILITY FROM VT-108		12				
SB	1.084	H	R1-1	30	30		STOP																						
		G	VD-700	6	10		MILE MARKER																SALVAGE AND MOUNT ON NEW POST BELOW STOP SIGN						
		H	R1-1	30	30		 6/16																BIRCH HILL RD (TH-72)	X					
SB	1.083	E/F	D3-1	UNK.	UNK.		BIRCH HILL RD																						
SB	1.032	F	R2-1	24	30		SPEED LIMIT 30																						
SB	0.738	F	R2-1	24	30		SPEED LIMIT 30																						
		F	R2-1	24	30		 6/16																	X					
SB	0.646	F	M4-1a	24	12		ALT STATE																						
		F	M4-5	24	12		TO STATE																						
		F	M3-1	24	12		NORTH STATE																						
		F	M1-5a	30	24		VERMONT 100																						
		F	M6-1	21	15		<--- LEFT STATE																						
<b>SIGN SUMMARY SHEET</b>							SHEET TOTALS			20.58	0.00	0	1	1	11	0	0	3	<del>64.50</del>	0	0.0	0.0	0.0	0.0	PROJECT NAME: <b>STOWE - BERKSHIRE</b>				
							SF	SF	EA	EA	EA	EA	EA	EA	EA	EA	EA	FT	EA	LB	LB	LB	LB	PROJECT NUMBER: <b>STPG SIGN (49)</b>					
VERMONT AGENCY OF TRANSPORTATION							TOWN DIRECTIONAL TOTALS			515.2	0.0	18	11	9	110	0	0	85	1275.0	0		0.0			FILE NAME: <b>02 STOWE VT-108 SB TSS.xls</b> PLOT DATE: <b>6/24/2015</b>				
																								PROJECT MANAGER: <b>D. BRYANT</b> DRAWN BY: <b>J. BLANCHARD</b>					
																								DESIGNED BY: <b>J. BLANCHARD</b> CHECKED: <b>K. KERN</b>					
																								STOWE SB SHEET 12 SHEET <b>40</b> OF <b>131</b>					







DIRECTION	MILEPOINT	LOCATION CODE (SHEET 2)	SIGN CODE	WIDTH (IN)	HEIGHT (IN)	SHEETING REMARKS	SIGN LEGEND	NEW SIGNS		EXISTING SIGNS			EXIST POST		NUMBER OF NEW POSTS	SQUARE STEEL (IN)			TUBULAR STEEL Ø (IN)				SIGN FRAME REQUIRED	REMARKS	SIGN DETAIL LOCATION				
								"A"	"B"	RETAIN	SALVAGE FROM	SALVAGE TO	REMOVE	RETAIN		REMOVE	1.75	2.00	2.50	FOUNDATION	3.00	3.50			4.00	5.00	SHSM	PROJECT SHEET #	STANDARD SHEET #
																	(LB / FT)				(LB / FT)								
<b>STOWE VT-108 SB</b>							FY-FLUORESCENT YELLOW FYG-FLUORESCENT YELLOW GREEN															"SHSM"-STANDARD HIGHWAY SIGNS AND MARKINGS							
		F	M4-1a	24	12	GRN/WHT		2.00						1		17.00	X							X					
		F	M4-5	24	12	GRN/WHT		2.00																X					
		F	M3-1	24	12	GRN/WHT		2.00																X					
		F	M1-5	30	24	GRN/WHT		5.00																		E-136B			
		F	M6-1	21	15	GRN/WHT		2.19																X					
SB	0.589	F	W3-5	36	36		TRIM	6/16	9.00					2		25.50	X							X		INSTALL 300 FT SOUTH OF ROUTE MARKER ASSEMBLY			
SB	0.486	F	R2-1	24	30		SPEED LIMIT 25	6/16				1		X															
		F	R2-1	30	36			6/16	7.50					1		14.00	X							X					
		F	VR-038	24	18			6/16	3.00																	9			
SB	0.507	BEGINNING OF CLASS 1 SECTION OF ROADWAY (SOUTHBOUND) NOTE: STICKERS ON BACK OF SIGNS IN CLASS 1 SECTION OF STOWE SHALL HAVE "STOWE, DATE (MM/YY), TH-2"																											
SB	0.392	F	W11-2	30	30	FYG	PEDESTRIAN SYMBOL	6/16				1		X															
		F	W16-7P	24	12	FYG	DOWNWARD DIAGONAL ARROW	6/16				1																	
SB	0.375	F	W11-2	30	30	FYG		6/16	6.25					1		14.50	X							X		INSTALL ADJACENT TO CROSSWALK			
		F	W16-7PL	24	12	FYG		6/16	2.00															X					
SB	0.146	F	M2-1	21	15	GRN/WHT	TRIM 7/8	6/16	2.19					1		X								X		INSTALL 68 FT NORTH OF PEDESTRIAN SYMBOL AT M.P. 0.133			
<b>SIGN SUMMARY SHEET</b>							SHEET TOTALS								43.13	0.00	0	0	0	3	0	0	6	<del>71.00</del>	0	0.0	0.0	0.0	0.0
VERMONT AGENCY OF TRANSPORTATION							SF	SF	EA	EA	EA	EA	EA	EA	EA	EA	EA	EA	EA	EA	EA	EA	EA	EA	EA	EA	EA	EA	
TOWN DIRECTIONAL TOTALS							515.2	0.0	18	11	9	110	0	0	85	1275.0	0	0.0											
PROJECT NAME: STOWE - BERKSHIRE																						PROJECT NUMBER: STPG SIGN (49)			PLOT DATE: 6/24/2015				
FILE NAME: 02 STOWE VT-108 SB TSS.xls																						DRAWN BY: J. BLANCHARD							
PROJECT MANAGER: D. BRYANT																						CHECKED: K. KERN							
DESIGNED BY: J. BLANCHARD																						SHEET 41 OF 131							
STOWE SB SHEET 13																													






DIRECTION	MILEPOINT	LOCATION CODE (SHEET 2)	SIGN CODE	WIDTH (IN)	HEIGHT (IN)	SHEETING REMARKS	SIGN LEGEND	NEW SIGNS		EXISTING SIGNS			EXIST POST		NUMBER OF NEW POSTS	SQUARE STEEL (IN)			TUBULAR STEEL Ø (IN)				SIGN FRAME REQUIRED	REMARKS	SIGN DETAIL LOCATION				
								"A"	"B"	RETAIN	SALVAGE FROM	SALVAGE TO	REMOVE	RETAIN		REMOVE	1.75	2.00	2.50	FOUNDATION	3.00	3.50			4.00	5.00	SHSM	PROJECT SHEET #	STANDARD SHEET #
																	(LB / FT)				(LB / FT)								
<b>STOWE VT-108 SB</b>							FY-FLUORESCENT YELLOW FYG-FLUORESCENT YELLOW GREEN															"SHSM"-STANDARD HIGHWAY SIGNS AND MARKINGS							
		F	M1-5	30	24	GRN/WHT	 6/16	5.00									7.25											E-136B	
SB	0.133	F	W11-2	30	30	FYG	PEDESTRIAN SYMBOL 6/16					1		X															
		F	W16-7PL	24	12	FYG	DOWNWARD DIAGONAL ARROW 6/16						1																
SB	0.126	F	W1-6	48	24		LARGE LEFT ARROW TRIM 6/16						1		X														
		F	OM1-1	18	18		YELLOW CLUSTER 6/16						1																
		F	W1-6L	48	24		 6/16	8.00									22.25 X							X					
SB	0.124	E	W1-6L	48	24		LARGE RIGHT ARROW 6/16						1		X														
		E	OM1-1	18	18		YELLOW CLUSTER 6/16						1																
		E	VD-700	6	10		MILE MARKER 6/16				1	1	1															SALVAGE AND MOUNT ON NEW POST BELOW LARGE RIGHT ARROW	
		E	W1-6R	48	24		 6/16	8.00									22.25 X							X					
SB	0.124 - 0.107	E/F	N/A	6	8		INSTALL (4) NEW DELINEATOR ASSEMBLIES 6/16																					INSTALL 4 BACK TO BACK DELINEATOR ASSEMBLIES AT 30 FT SPACINGS. SEE SHEET 4	
SB	0.122	F	W11-2	30	30	FYG	 6/16	6.25								1	13.25 X								X			INSTALL ADJACENT TO CROSSWALK	
		F	W16-7PL	24	12	FYG	 6/16	2.00																	X				
SB	0.084	F	M3-1	24	12	GRN/WHT	TRIM 7/8	2.00								2	31.00 X								2C			INSTALL AT NORTH END OF BRIDGE; REQUIRES VEGETATION CLEARING	
		F	M1-5	30	24	GRN/WHT	7/8	5.00																				E-136B	
<b>SIGN SUMMARY SHEET</b>							SHEET TOTALS		36.25	0.00	0	1	1	7	0	0	7	96.00 <del>105.0</del>	0	0.0	0.0	0.0	0.0	PROJECT NAME: STOWE - BERKSHIRE PROJECT NUMBER: STPG SIGN (49)					
VERMONT AGENCY OF TRANSPORTATION							TOWN DIRECTIONAL TOTALS		515.2	0.0	18	11	9	110	0	0	85	1275.0	0		0.0			FILE NAME: 02 STOWE VT-108 SB TSS.xls PLOT DATE: 6/24/2015 PROJECT MANAGER: D. BRYANT DRAWN BY: J. BLANCHARD DESIGNED BY: J. BLANCHARD CHECKED: K. KERN STOWE SB SHEET 14 SHEET 42 OF 131					







DIRECTION	MILEPOINT	LOCATION CODE (SHEET 2)	SIGN CODE	WIDTH (IN)	HEIGHT (IN)	SHEETING REMARKS	SIGN LEGEND	NEW SIGNS		EXISTING SIGNS			EXIST POST		NUMBER OF NEW POSTS	SQUARE STEEL (IN)			TUBULAR STEEL Ø (IN)				SIGN FRAME REQUIRED	REMARKS	SIGN DETAIL LOCATION				
								"A"	"B"	RETAIN	SALVAGE FROM	SALVAGE TO	REMOVE	RETAIN		REMOVE	1.75	2.00	2.50	FOUNDATION	3.00	3.50			4.00	5.00	SHSM	PROJECT SHEET #	STANDARD SHEET #
																	(LB / FT)				(LB / FT)								
<b>STOWE VT-108 SB</b>							FY-FLUORESCENT YELLOW FYG-FLUORESCENT YELLOW GREEN															"SHSM"-STANDARD HIGHWAY SIGNS AND MARKINGS							
		F	M6-1	21	15	GRN/ WHT		2.19																X					
		F	M3-3	24	12	GRN/ WHT		2.00																X					
		F	M1-5	30	24	GRN/ WHT		5.00																	E-136B				
		F	M6-1	21	15	GRN/ WHT		2.19															X						
SB	0.051	F	W11-2	30	30	FYG		6/17 6.25						1	15.50 X								X						
		F	W16-7PL	24	12	FYG		6/17 2.00																X					
SB	0.031	F	VD1-1	72	12		<-- AIRPORT 7	7/8				1		X															
		F	VD1-1	72	12		<-- MORRISVILLE 9	7/8				1																	
		F	VD1-1	72	12		WATERBURY 10 -->	7/8				1																	
		F	UNK.	UNK.	UNK.		NORTH 100 <-- (90 DEG)	7/8				1																	
		F	UNK.	UNK.	UNK.		SOUTH 100 --> (90 DEG)	7/8				1																	
		F	UNK.	UNK.	UNK.		TRAVEL INFORMATION <--	7/8		1	1	1													SALVAGE AND MOUNT BELOW D- BOARD ASSEMBLY				
		F	VD-700	6	10		MILE MARKER	7/8		1	1	1													SALVAGE AND MOUNT TO NEW POST BELOW D-BOARD ASSEMBLY				
		F	VD1-1a	72	12			7/8 6.00						2	29.25 X										7				
		F	VD1-1a	72	12			7/8 6.00																		7			
		F	VD1-1a	72	12			7/8 6.00																		7			
<b>SIGN SUMMARY SHEET</b>							SHEET TOTALS	31.63	0.00	0	2	2	7	0	0	3	44.75 <del>45.0</del>	0	0.0	0.0	0.0	0.0		PROJECT NAME: <b>STOWE - BERKSHIRE</b> PROJECT NUMBER: <b>STPG SIGN (49)</b>					
VERMONT AGENCY OF TRANSPORTATION							TOWN DIRECTIONAL TOTALS	515.2	0.0	18	11	9	110	0	0	85	1275.0	0		0.0			FILE NAME: <b>02 STOWE VT-108 SB TSS.xls</b> PLOT DATE: <b>6/24/2015</b> PROJECT MANAGER: <b>D. BRYANT</b> DRAWN BY: <b>J. BLANCHARD</b> DESIGNED BY: <b>J. BLANCHARD</b> CHECKED: <b>K. KERN</b> STOWE SB SHEET 15 SHEET <b>43</b> OF <b>131</b>						






















DIRECTION	MILEPOINT	LOCATION CODE (SHEET 2)	SIGN CODE	WIDTH (IN)	HEIGHT (IN)	SHEETING REMARKS	SIGN LEGEND	NEW SIGNS		EXISTING SIGNS			EXIST POST		NUMBER OF NEW POSTS	SQUARE STEEL (IN)			TUBULAR STEEL Ø (IN)				SIGN FRAME REQUIRED	REMARKS	SIGN DETAIL LOCATION				
								"A"	"B"	RETAIN	SALVAGE FROM	SALVAGE TO	REMOVE	RETAIN		REMOVE	1.75	2.00	2.50	FOUNDATION	3.00	3.50			4.00	5.00	SHSM	PROJECT SHEET #	STANDARD SHEET #
																	(LB / FT)				(LB / FT)								
																	1.88	2.42	3.35		7.60	9.00			10.80	14.60			
<b>CAMBRIDGE VT-108 NB</b>							FY-FLUORESCENT YELLOW FYG-FLUORESCENT YELLOW GREEN														"SHSM"-STANDARD HIGHWAY SIGNS AND MARKINGS								
		A	W7-3aP	24	18	FY	NEXT 1 MILE			1																			
NB	0.832	A	W11-2	30	30	FYG	PEDESTRIAN SYMBOL 5/25					1		X															
		A	W16-4P	24	18	FYG	NEXT 2000 FT 5/25																						
		A	W11-2	30	30	FYG	 TRIM 5/25 6.25							1			13.75						X						
		A	W16-4P	30	24	FYG	 5/25 5.00																X						
NB	1.052	A	W7-1	30	30		HILL SYMBOL TRIM 7/6 5/25							1		X													
		A	W7-2a	24	18		USE LOW GEAR 5/25																						
		A	W7-1a	30	30	FY	 TRIM 5/25 6.25							1			13.75						X						
		A	W7-3aP	24	18	FY	 5/25 3.00																X						
NB	1.544	A	R2-1	24	30		SPEED LIMIT 40 TRIM 7/6 5/25							1		X													
		A	R2-1	24	30		 TRIM 5/25 5.00							1			12.25					REQUIRES VEGETATION CLEARING (SEE GENERAL NOTE 5 ON SHEET 2)	X						
NB	1.999	A	R2-1	24	30		SPEED LIMIT 40 5/25			1				X															
NB	2.128	A	W1-4R	36	36		RIGHT REVERSE CURVE 5/25																						
		A	W13-1P	24	24		35 MPH TRIM 7/6 5/25																						
		A	W1-4R	30	30		 5/25 6.25															REQUIRES VEGETATION CLEARING (SEE GENERAL NOTE 5 ON SHEET 2)	X						
<b>SIGN SUMMARY SHEET</b>							<b>SHEET TOTALS</b>	31.75	0.00	2	0	0	7	0	0	4	54.50	0	0.0	0.0	0.0	0.0	PROJECT NAME: STOWE - BERKSHIRE						
								SF	SF	EA	EA	EA	EA	EA	EA	EA	FT	EA	LB	LB	LB	LB	PROJECT NUMBER: STPG SIGN (49)						
VERMONT AGENCY OF TRANSPORTATION							<b>TOWN DIRECTIONAL TOTALS</b>	611.0	0.0	29	13	10	140	0	0	110	1650.0	0		0.0				FILE NAME: 03 CAMBRIDGE VT-108 NB TS PLOT DATE: 4/15/2015					
																						PROJECT MANAGER: D. BRYANT DRAWN BY: J. BLANCHARD							
																						DESIGNED BY: J. BLANCHARD CHECKED: K. KERN							
																						CAMBRIDGE NB SHEET 2 SHEET 46 OF 131							







DIRECTION	MILEPOINT	LOCATION CODE (SHEET 2)	SIGN CODE	WIDTH (IN)	HEIGHT (IN)	SHEETING REMARKS	SIGN LEGEND	NEW SIGNS		EXISTING SIGNS			EXIST POST		NUMBER OF NEW POSTS	SQUARE STEEL (IN)			TUBULAR STEEL Ø (IN)				SIGN FRAME REQUIRED	REMARKS	SIGN DETAIL LOCATION					
								"A"	"B"	RETAIN	SALVAGE FROM	SALVAGE TO	REMOVE	RETAIN		REMOVE	1.75	2.00	2.50	FOUNDATION	3.00	3.50			4.00	5.00	SHSM	PROJECT SHEET #	STANDARD SHEET #	
																	(LB / FT)				(LB / FT)									
<b>CAMBRIDGE VT-108 NB</b>							FY-FLUORESCENT YELLOW FYG-FLUORESCENT YELLOW GREEN															"SHSM"-STANDARD HIGHWAY SIGNS AND MARKINGS								
		A	W13-1P	18	18			2.25																X						
NB	2.198	B	R11-2	48	30		ROAD CLOSED <span style="color:red">7/6</span>					1													EXISTING SIGNS MOUNTED TO GATE					
		B	OM4-1	18	18		RED CLUSTER <span style="color:red">7/6</span>					1																		
		B	OM4-2	18	18		<span style="color:red">7/6</span>	2.25																X	MOUNT TO SWING GATE AT THIS LOCATION; INCIDENTAL TO SIGN ITEM					
		B	R8-4	30	24		 <span style="color:red">7/6</span>	5.00																X						
		B	OM4-2	18	18		<span style="color:red">7/6</span>	2.25																X						
NB	2.206	A	VR-020	24	30		NO PARKING ON TRAVELED LANE <span style="color:red">TRIM 7/6</span> <span style="color:red">5/24</span>					1	X																	
		A	VR-020	24	30		 <span style="color:red">5/24</span>	5.00						1	<span style="color:red">17.50</span> X										9					
NB	2.295	A	VR-020	24	30		NO PARKING ON TRAVELED LANE <span style="color:red">5/24</span>					1	X																	
		A	VR-020	24	30		<span style="color:red">TRIM</span>  <span style="color:red">5/24</span>	5.00						1	<span style="color:red">14.25</span> X										9					
NB	2.340	A	R2-1	24	30		SPEED LIMIT 40					1	X																	
		A	R2-1	24	30		 <span style="color:red">TRIM 7/6</span> <span style="color:red">5/24</span>	5.00						1	<span style="color:red">10.75</span> X									X	REQUIRES VEGETATION CLEARING					
NB	2.381	A	VR-020	24	30		NO PARKING ON TRAVELED LANE <span style="color:red">5/24</span>					1	X																	
		A	VR-020	24	30		 <span style="color:red">TRIM 7/6</span> <span style="color:red">5/24</span>	5.00						1	<span style="color:red">15.25</span> X										9	REQUIRES VEGETATION CLEARING				
NB	2.427	A	VW-060	30	30		HIDDEN DRIVES <span style="color:red">5/24</span>					1	X																	
<b>SIGN SUMMARY SHEET</b>							SHEET TOTALS					31.75	0.00	0	0	0	7	0	0	4	<span style="color:red">57.75</span> <del>60.0</del>	0	0.0	0.0	0.0	0.0	PROJECT NAME: <b>STOWE - BERKSHIRE</b> PROJECT NUMBER: <b>STPG SIGN (49)</b>			
							SF	SF	EA	EA	EA	EA	EA	EA	EA	EA	EA	EA	EA	EA	EA	EA	EA	EA	EA	EA	EA	FILE NAME: <b>03 CAMBRIDGE VT-108 NB TS</b> PLOT DATE: <b>4/15/2015</b> PROJECT MANAGER: <b>D. BRYANT</b> DRAWN BY: <b>J. BLANCHARD</b> DESIGNED BY: <b>J. BLANCHARD</b> CHECKED: <b>K. KERN</b> CAMBRIDGE NB SHEET 3 SHEET <b>47</b> OF <b>131</b>		
VERMONT AGENCY OF TRANSPORTATION							TOWN DIRECTIONAL TOTALS					611.0	0.0	29	13	10	140	0	0	110	1650.0	0	0.0	0.0	0.0	0.0				





DIRECTION	MILEPOINT	LOCATION CODE (SHEET 2)	SIGN CODE	WIDTH (IN)	HEIGHT (IN)	SHEETING REMARKS	SIGN LEGEND	NEW SIGNS		EXISTING SIGNS			EXIST POST		NUMBER OF NEW POSTS	SQUARE STEEL (IN)			TUBULAR STEEL Ø (IN)				SIGN FRAME REQUIRED	REMARKS	SIGN DETAIL LOCATION					
								"A"	"B"	RETAIN	SALVAGE FROM	SALVAGE TO	REMOVE	RETAIN		REMOVE	1.75 (LB / FT)	2.00	2.50	FOUNDATION	3.00	3.50			4.00	5.00	SHSM	PROJECT SHEET #	STANDARD SHEET #	
																														1.88
<b>CAMBRIDGE VT-108 NB</b>							FY-FLUORESCENT YELLOW FYG-FLUORESCENT YELLOW GREEN															"SHSM"-STANDARD HIGHWAY SIGNS AND MARKINGS								
			A	W8-2	24	24	BUMP																							
			A	VW-060	30	30	 TRIM 7/6	5/24	6.25							1			15.75	X					10					
NB	2.447		A	VR-020	24	30	NO PARKING ON TRAVELED LANE	5/24					1			X														
			A	VR-020	24	30		5/24	5.00							1			14.00	X					9					
NB	2.519		A	VR-020	24	30	NO PARKING ON TRAVELED LANE	5/24					1			X														
			A	VR-020	24	30		5/24	5.00							1			13.25	X					9					
NB	2.545		A	R2-1	24	30	SPEED LIMIT 50	5/24					1			X														
			A	R2-1	24	30	ALSO PED NEXT 500 FEET 	5/24	5.00							1			13.50	X				X						
NB	2.573		A	VR-020	24	30	NO PARKING ON TRAVELED LANE	7/7					1			X														
			A	VR-020	24	30	TRIM 	7/7	5.00							1			13.75	X					9					
NB	2.665		A	VR-020	24	30	NO PARKING ON TRAVELED LANE						1			X														
			A	VR-020	24	30	TRIM 	5/24	5.00							1			X						9					
NB	2.698		B	W1-6	48	24	RIGHT ==>> LARGE ARROW	5/24					1			X														
			B	UNK.	UNK.	UNK.	PARKING	5/24				1														SALVAGE AND RETURN TO TOWN				
			B	UNK.	UNK.	UNK.	RIGHT ARROW	5/24				1														SALVAGE AND RETURN TO TOWN				
<b>SIGN SUMMARY SHEET</b>							<b>SHEET TOTALS</b>			31.25	0.00	0	2	0	10	0	0	6			70.25							PROJECT NAME: <b>STOWE - BERKSHIRE</b>		
										SF	SF	EA	EA	EA	EA	EA	EA	EA	FT	EA	LB	LB	LB	LB	PROJECT NUMBER: <b>STPG SIGN (49)</b>					
																									FILE NAME: <b>03 CAMBRIDGE VT-108 NB TS</b> PLOT DATE: <b>4/15/2015</b>					
VERMONT AGENCY OF TRANSPORTATION							<b>TOWN DIRECTIONAL TOTALS</b>			611.0	0.0	29	13	10	140	0	0	110			1650.0			0.0				PROJECT MANAGER: <b>D. BRYANT</b> DRAWN BY: <b>J. BLANCHARD</b>		
																									DESIGNED BY: <b>J. BLANCHARD</b> CHECKED: <b>K. KERN</b>					
																									CAMBRIDGE NB SHEET 4 SHEET <b>48</b> OF <b>131</b>					








DIRECTION	MILEPOINT	LOCATION CODE (SHEET 2)	SIGN CODE	WIDTH (IN)	HEIGHT (IN)	SHEETING REMARKS	SIGN LEGEND	NEW SIGNS		EXISTING SIGNS			EXIST POST		NUMBER OF NEW POSTS	SQUARE STEEL (IN)			TUBULAR STEEL Ø (IN)				SIGN FRAME REQUIRED	REMARKS	SIGN DETAIL LOCATION				
								"A"	"B"	RETAIN	SALVAGE FROM	SALVAGE TO	REMOVE	RETAIN		REMOVE	1.75	2.00	2.50	FOUNDATION	3.00	3.50			4.00	5.00	SHSM	PROJECT SHEET #	STANDARD SHEET #
																	(LB / FT)				(LB / FT)								
<b>CAMBRIDGE VT-108 NB</b>							FY-FLUORESCENT YELLOW FYG-FLUORESCENT YELLOW GREEN															"SHSM"-STANDARD HIGHWAY SIGNS AND MARKINGS							
		B	W1-6R	48	24		 5/24	8.00						2	21.50 X								INSTALL 10 FT CLOSER TO VT108	X					
NB	2.731	A	VR-020	24	30		NO PARKING ON TRAVELED LANE 5/24					1		X															
		A	VR-020	24	30		 TRIM 7/6 5/24	5.00						1	14.25 X										9				
NB	2.822	A	VR-020	24	30		NO PARKING ON TRAVELED LANE 5/24					1		X															
		A	VR-020	24	30		 5/24	5.00						1	14.00 X										9				
NB	3.470	A	W3-5	36	36		 5/24	9.00						2	26.75 X								INSTALL 127 FT SOUTH OF EXISTING	X					
NB	3.494	A	W3-5	36	36		SPEED REDUCTION SPEED LIMIT 40 5/24					1		X															
NB	3.565	A	R2-1	24	30		SPEED LIMIT 40 5/24					1		X															
		A	R2-1	30	36		TRIM  5/24	7.50						1	15.75 X									X					
NB	3.627	A	R2-1	24	30		SPEED LIMIT 40 5/24					1		X															
NB	3.684	A	W11-2	30	30	FYG	PEDESTRIAN SYMBOL 5/24					1		X															
		A	W7-3aP	24	18	FYG	NEXT 1/2 MILE 5/24					1																	
		A	W11-2	30	30	FYG	TRIM  5/24	6.25						1	15.75 X									X					
		A	W7-3aP	24	18	FYG	 5/24	3.00																X					
NB	3.725	A	VW-205	36	36		WATCH FOR TURNING VEHICLES 5/24					1		X															
<b>SIGN SUMMARY SHEET</b>							SHEET TOTALS		43.75	0.00	0	0	0	8	0	0	8	108.00 <del>120.0</del>	0	0.0	0.0	0.0	0.0	PROJECT NAME: STOWE - BERKSHIRE PROJECT NUMBER: STPG SIGN (49)					
VERMONT AGENCY OF TRANSPORTATION							SF	SF	EA	EA	EA	EA	EA	EA	EA	EA	EA	EA	EA	EA	EA	EA	EA	EA	EA	EA	EA		
TOWN DIRECTIONAL TOTALS							611.0	0.0	29	13	10	140	0	0	110	1650.0	0	0.0						FILE NAME: 03 CAMBRIDGE VT-108 NB TS PLOT DATE: 4/15/2015 PROJECT MANAGER: D. BRYANT DRAWN BY: J. BLANCHARD DESIGNED BY: J. BLANCHARD CHECKED: K. KERN CAMBRIDGE NB SHEET 5 SHEET 49 OF 131					







DIRECTION	MILEPOINT	LOCATION CODE (SHEET 2)	SIGN CODE	WIDTH (IN)	HEIGHT (IN)	SHEETING REMARKS	SIGN LEGEND	NEW SIGNS		EXISTING SIGNS			EXIST POST		NUMBER OF NEW POSTS	SQUARE STEEL (IN)			TUBULAR STEEL Ø (IN)				SIGN FRAME REQUIRED	REMARKS	SIGN DETAIL LOCATION				
								"A"	"B"	RETAIN	SALVAGE FROM	SALVAGE TO	REMOVE	RETAIN		REMOVE	1.75	2.00	2.50	FOUNDATION	3.00	3.50			4.00	5.00	SHSM	PROJECT SHEET #	STANDARD SHEET #
																	(LB / FT)				(LB / FT)								
<b>CAMBRIDGE VT-108 NB</b>							FY-FLUORESCENT YELLOW FYG-FLUORESCENT YELLOW GREEN															"SHSM"-STANDARD HIGHWAY SIGNS AND MARKINGS							
		A	W13-1P	18	18		40 MPH																						
		A	VW-205	36	36		TRIM 																						10
NB	3.764	A	W11-7	30	30		EQUESTRIAN SYMBOL																						
		A	W16-4P	24	18		NEXT 2000 FT																						
		A	W11-7	30	30		TRIM 7/6 																						X
		A	W16-4P	30	24																								X
NB	3.802	A	VD-062BM	72	16		BUSINESS SIGN			1																			
		A	VD-062M	72	16		BUSINESS SIGN			1																			
		A	VD-062M	72	16		BUSINESS SIGN			1																			
NB	3.840	A	VD-062M	72	16		BUSINESS SIGN			1																			
		A	VD-062M	72	16		BUSINESS SIGN			1																			
		A	VD-062BM	72	16		BUSINESS SIGN			1																			
NB	3.882	A	W11-2	30	30	FYG	PEDESTRIAN SYMBOL																						
		A	W16-7P	24	12	FYG	DIAGONAL ARROW WARNING																						
		A	W11-2	30	30	FYG	TRIM 																						X
<b>SIGN SUMMARY SHEET</b>							SHEET TOTALS						26.50	0.00	6	0	0	5	0	0	4	<del>67.00</del>	0	0.0	0.0	0.0	0.0		
VERMONT AGENCY OF TRANSPORTATION							TOWN DIRECTIONAL TOTALS						611.0	0.0	29	13	10	140	0	0	110	1650.0	0	0.0					
															PROJECT NAME:	STOWE - BERKSHIRE													
															PROJECT NUMBER:	STPG SIGN (49)													
															FILE NAME:	03 CAMBRIDGE VT-108 NB TS					PLOT DATE:	4/15/2015							
															PROJECT MANAGER:	D. BRYANT					DRAWN BY:	J. BLANCHARD							
															DESIGNED BY:	J. BLANCHARD					CHECKED:	K. KERN							
															CAMBRIDGE NB SHEET 6										SHEET	60	OF	131	








DIRECTION	MILEPOINT	LOCATION CODE (SHEET 2)	SIGN CODE	WIDTH (IN)	HEIGHT (IN)	SHEETING REMARKS	SIGN LEGEND	NEW SIGNS		EXISTING SIGNS			EXIST POST		NUMBER OF NEW POSTS	SQUARE STEEL (IN)			TUBULAR STEEL Ø (IN)				SIGN FRAME REQUIRED	REMARKS	SIGN DETAIL LOCATION				
								"A"	"B"	RETAIN	SALVAGE FROM	SALVAGE TO	REMOVE	RETAIN		REMOVE	1.75	2.00	2.50	FOUNDATION	3.00	3.50			4.00	5.00	SHSM	PROJECT SHEET #	STANDARD SHEET #
																	(LB / FT)				(LB / FT)								
<b>CAMBRIDGE VT-108 NB</b>							FY-FLUORESCENT YELLOW FYG-FLUORESCENT YELLOW GREEN															"SHSM"-STANDARD HIGHWAY SIGNS AND MARKINGS							
		A	W16-7P	24	12	FYG		5/26	2.00																X				
NB	4.058	C	VR-017	24	30		TRIM	5/26	5.00					1			13.50									9			
NB	4.063	A	R1-1	30	30		STOP	5/26					1		X														
		B	VD-700	6	10		MILE MARKER	5/26			1	1	1																
		A	R1-1	30	30			5/26	6.25					1			13.50								X				
NB	4.063	A/B	D3-1	54	12			5/26	4.50					2			22.25									12			
NB	4.156	C	VR-017	24	30		LLL 24,000 LBS	5/26					1		X														
		C	VR-017	24	30			5/26	5.00					1			14.50									9			
NB	4.159	C/D	D3-1	UNK.	UNK.		VT RTE 108 S	5/26					1		X														
		A/B	D3-1	UNK.	UNK.		OLD 108 LOOP	5/26					1																
		A/B	D3-1	54	12			5/26	4.50					2			27.75									12			
NB	4.163	D	R1-1	30	30			5/26	6.25					1			14.25								X				
NB	4.289	A/B	D3-1	UNK.	UNK.		NOTCH VIEW RD	5/26					1		X														
		A/B	D3-1	68	12			5/26	5.67					2			26.50									12			
NB	4.318	A	R2-1	24	30		SPEED LIMIT 50	5/26					1		X														
<b>SIGN SUMMARY SHEET</b>							SHEET TOTALS		39.17	0.00	0	1	1	7	0	0	10	132.25							PROJECT NAME: STOWE - BERKSHIRE				
									SF	SF	EA	EA	EA	EA	EA	EA	EA	FT							PROJECT NUMBER: STPG SIGN (49)				
VERMONT AGENCY OF TRANSPORTATION							TOWN DIRECTIONAL TOTALS		611.0	0.0	29	13	10	140	0	0	110	1650.0							FILE NAME: 03 CAMBRIDGE VT-108 NB TS PLOT DATE: 4/15/2015				
																									PROJECT MANAGER: D. BRYANT DRAWN BY: J. BLANCHARD				
																									DESIGNED BY: J. BLANCHARD CHECKED: K. KERN				
																									CAMBRIDGE NB SHEET 7 SHEET 51 OF 131				









DIRECTION	MILEPOINT	LOCATION CODE (SHEET 2)	SIGN CODE	WIDTH (IN)	HEIGHT (IN)	SHEETING REMARKS	SIGN LEGEND	NEW SIGNS		EXISTING SIGNS			EXIST POST		NUMBER OF NEW POSTS	SQUARE STEEL (IN)			TUBULAR STEEL Ø (IN)				SIGN FRAME REQUIRED	REMARKS	SIGN DETAIL LOCATION				
								"A"	"B"	RETAIN	SALVAGE FROM	SALVAGE TO	REMOVE	RETAIN		REMOVE	1.75	2.00	2.50	FOUNDATION	3.00	3.50			4.00	5.00	SHSM	PROJECT SHEET #	STANDARD SHEET #
																	(LB / FT)				(LB / FT)								
<b>CAMBRIDGE VT-108 NB</b>							FY-FLUORESCENT YELLOW FYG-FLUORESCENT YELLOW GREEN															"SHSM"-STANDARD HIGHWAY SIGNS AND MARKINGS							
		A	R2-1	24	30		TRIM 	5/26	5.00						1	13.75 X								X					
NB	4.395	A	VD-062B	72	16		BUSINESS SIGN	5/26			1																		
		A	VD-062B	72	16		BUSINESS SIGN	5/26			1																		
		A	VD-062B	72	16		BUSINESS SIGN	5/26			1																		
NB	4.510	C	VR-017	24	30		LLL 24,000 LBS	5/26					1																
		C	VR-017	24	30			5/26	5.00						1	14.00 X								EDWARDS RD (TH-78)		9			
NB	4.518	D	R1-1	30	30		STOP	5/26					1																
		C	VD-700	6	10		MILE MARKER	5/26			1	1	1											SALVAGE AND MOUNT ON NEW POST BELOW STOP SIGN					
		D	R1-1	30	30			5/26	6.25						1	14.25 X								EDWARDS RD (TH-78)	X				
NB	4.518	C/D	D3-1	52	12			5/26	4.33						2	22.75 X								EDWARDS RD (TH-78); MOUNT TO STREET NAME SIGN WITH BRACKET		12			
		A/B	D3-1	42	12			5/26	3.50															EDWARDS RD (TH-78); FIELD LOCATE FOR VISIBILITY FROM VT-108		12			
NB	4.519	C/D	D3-1	UNK.	UNK.		VT RTE 108 S	5/26					1																
		A/B	D3-1	UNK.	UNK.		EDWARDS RD TH 78	5/26					1																
NB	5.227	A/B	D3-1	UNK.	UNK.		BROOK HAVEN DR	5/26					1																
		A/B	D3-1	72	12			5/26	6.00						2	25.00 X								BROOK HAVEN DR (PVT)		12			
<b>SIGN SUMMARY SHEET</b>							SHEET TOTALS		30.08	0.00	3	1	1	6	0	0	7	89.75 105.0	0	0.0	0.0	0.0	0.0	PROJECT NAME: <b>STOWE - BERKSHIRE</b> PROJECT NUMBER: <b>STPG SIGN (49)</b>					
VERMONT AGENCY OF TRANSPORTATION							TOWN DIRECTIONAL TOTALS		611.0	0.0	29	13	10	140	0	0	110	1650.0	0		0.0			FILE NAME: <b>03 CAMBRIDGE VT-108 NB TS</b> PLOT DATE: <b>4/15/2015</b> PROJECT MANAGER: <b>D. BRYANT</b> DRAWN BY: <b>J. BLANCHARD</b> DESIGNED BY: <b>J. BLANCHARD</b> CHECKED: <b>K. KERN</b> CAMBRIDGE NB SHEET 8 SHEET <b>52</b> OF <b>131</b>					




DIRECTION	MILEPOINT	LOCATION CODE (SHEET 2)	SIGN CODE	WIDTH (IN)	HEIGHT (IN)	SHEETING REMARKS	SIGN LEGEND	NEW SIGNS		EXISTING SIGNS			EXIST POST		NUMBER OF NEW POSTS	SQUARE STEEL (IN)			TUBULAR STEEL Ø (IN)				SIGN FRAME REQUIRED	REMARKS	SIGN DETAIL LOCATION				
								"A"	"B"	RETAIN	SALVAGE FROM	SALVAGE TO	REMOVE	RETAIN		REMOVE	1.75	2.00	2.50	FOUNDATION	3.00	3.50			4.00	5.00	SHSM	PROJECT SHEET #	STANDARD SHEET #
																	(LB / FT)				(LB / FT)								
<b>CAMBRIDGE VT-108 NB</b>							FY-FLUORESCENT YELLOW FYG-FLUORESCENT YELLOW GREEN															"SHSM"-STANDARD HIGHWAY SIGNS AND MARKINGS							
NB	5.440	A	D5-5a	24	24		PICNIC TABLE SYMBOL					1		X															
		A	VD9-2A	24	6		RIGHT ----> SERVICE					1																	
		A	D5-5a	24	24	WHT/ BLU		5/27	4.00							1	13.50	X								X			
		A	M6-1R	21	15	WHT/ BLU		5/27	2.19																	X			
NB	5.808	A	VD-062B	72	16		BUSINESS SIGN			1				X															
NB	5.859	C/D	D3-1	UNK.	UNK.		VT RTE 108 S					1		X															
		A/B	D3-1	UNK.	UNK.		EDWARDS RD					1																	
NB	5.860	C	VR-017	24	30		LLL 24,000 LBS					1		X															
		C	VR-017	24	30			5/27	5.00							1	13.50	X									EDWARDS RD (TH-78); INSTALL ADJACENT TO NEW LOCATION FOR NARROW BRIDGE SIGN	9	
NB	5.860	C	W5-3	UNK.	UNK.		NARROW BRIDGE			1		1		X															
		C	UNK.	UNK.	UNK.		SLOW					1																	
NB	5.860	C	W5-3	UNK.	UNK.		NARROW BRIDGE					1			1	13.25	X												
		C	UNK.	UNK.	UNK.		SLOW					1																	
NB	5.866	D	R1-1	30	30		STOP					1		X															
		C	VD-700	6	10		MILE MARKER			1	1	1																	
		D	R1-1	30	30		TRIM 7/6 	5/27	6.25							1	14.00	X								X			
<b>SIGN SUMMARY SHEET</b>							SHEET TOTALS			17.44	0.00	1	2	2	9	0	0	4	54.25		0	0.0	0.0	0.0	0.0	PROJECT NAME: <b>STOWE - BERKSHIRE</b> PROJECT NUMBER: <b>STPG SIGN (49)</b>			
VERMONT AGENCY OF TRANSPORTATION							TOWN DIRECTIONAL TOTALS			611.0	0.0	29	13	10	140	0	0	110	1650.0		0		0.0			FILE NAME: <b>03 CAMBRIDGE VT-108 NB TS</b> PLOT DATE: <b>4/15/2015</b> PROJECT MANAGER: <b>D. BRYANT</b> DRAWN BY: <b>J. BLANCHARD</b> DESIGNED BY: <b>J. BLANCHARD</b> CHECKED: <b>K. KERN</b> CAMBRIDGE NB SHEET 9 SHEET <b>53</b> OF <b>131</b>			


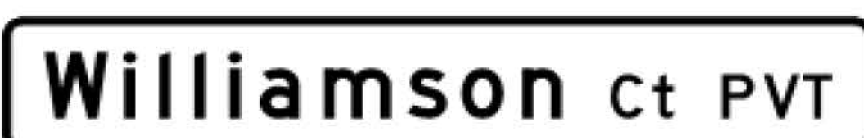





DIRECTION	MILEPOINT	LOCATION CODE (SHEET 2)	SIGN CODE	WIDTH (IN)	HEIGHT (IN)	SHEETING REMARKS	SIGN LEGEND	NEW SIGNS		EXISTING SIGNS			EXIST POST		NUMBER OF NEW POSTS	SQUARE STEEL (IN)			TUBULAR STEEL Ø (IN)				SIGN FRAME REQUIRED	REMARKS	SIGN DETAIL LOCATION				
								"A"	"B"	RETAIN	SALVAGE FROM	SALVAGE TO	REMOVE	RETAIN		REMOVE	1.75	2.00	2.50	FOUNDATION	3.00	3.50			4.00	5.00	SHSM	PROJECT SHEET #	STANDARD SHEET #
																	(LB / FT)				(LB / FT)								
<b>CAMBRIDGE VT-108 NB</b>							FY-FLUORESCENT YELLOW FYG-FLUORESCENT YELLOW GREEN															"SHSM"-STANDARD HIGHWAY SIGNS AND MARKINGS							
NB	5.869	A/B	D3-1	52	12		 <b>VT Rte 108 s</b> 5/27	4.33						2		23.00	X							EDWARDS RD (TH-78); INSTALL 16 FT NORTH OF EXISTING STOP		12			
		A/B	D3-1	42	12		 <b>Edwards Rd</b> 5/27	3.50																		12			
NB	5.968	A/B	D3-1	UNK.	UNK.		CAMPGROUND DRIVE PVT 5/27			1			X																
NB	7.149	A/B	D3-1	UNK.	UNK.		NOTCH GLEN DR					2	X																
		A/B	D3-1	70	12		 <b>Notch Glen Dr PVT</b> 5/27	5.83						2		24.25	X							NOTCH GLEN DR (PVT)		12			
NB	7.215	A/B	D3-1	UNK.	UNK.		CHEZ LN					1	X																
		A/B	D3-1	42	12		 <b>Chez Ln PVT</b> 5/27	3.50						1		13.00	X							CHEZ LN (PVT)		12			
NB	7.288	A/B	D3-1	UNK.	UNK.		KINNEY DR PVT			1			X																
NB	7.310	A	W1-1R	30	30		RIGHT TURN					1	X																
		A	W13-1P	24	24		30 MPH					1																	
		A	W1-1R	30	30			6.25						1		14.25	X									X			
		A	W13-1P	18	18			2.25																		X			
NB	7.338	A/B	D3-1	UNK.	UNK.		HIGHLANDER DR					1	X																
		A/B	D3-1	72	12		 <b>Highlander Dr PVT</b> 5/27	6.00						2		24.75	X							HIGHLANDER DR (PVT)		12			
NB	7.379	A/B	D3-1	UNK.	UNK.		FORGAN LN			1		1	X											SALVAGE AND RETURN TO TOWN					
<b>SIGN SUMMARY SHEET</b>							SHEET TOTALS	31.67	0.00	2	1	0	7	0	0	8	99.25		0	0.0	0.0	0.0	0.0	PROJECT NAME: <b>STOWE - BERKSHIRE</b> PROJECT NUMBER: <b>STPG SIGN (49)</b>					
VERMONT AGENCY OF TRANSPORTATION							TOWN DIRECTIONAL TOTALS	611.0	0.0	29	13	10	140	0	0	110	1650.0		0		0.0			FILE NAME: <b>03 CAMBRIDGE VT-108 NB TS</b> PLOT DATE: <b>4/15/2015</b> PROJECT MANAGER: <b>D. BRYANT</b> DRAWN BY: <b>J. BLANCHARD</b> DESIGNED BY: <b>J. BLANCHARD</b> CHECKED: <b>K. KERN</b> CAMBRIDGE NB SHEET 10 SHEET <b>54</b> OF <b>131</b>					






DIRECTION	MILEPOINT	LOCATION CODE (SHEET 2)	SIGN CODE	WIDTH (IN)	HEIGHT (IN)	SHEETING REMARKS	SIGN LEGEND	NEW SIGNS		EXISTING SIGNS			EXIST POST		NUMBER OF NEW POSTS	SQUARE STEEL (IN)			TUBULAR STEEL Ø (IN)				SIGN FRAME REQUIRED	REMARKS	SIGN DETAIL LOCATION				
								"A"	"B"	RETAIN	SALVAGE FROM	SALVAGE TO	REMOVE	RETAIN		REMOVE	1.75	2.00	2.50	FOUNDATION	3.00	3.50			4.00	5.00	SHSM	PROJECT SHEET #	STANDARD SHEET #
																	(LB / FT)				(LB / FT)								
<b>CAMBRIDGE VT-108 NB</b>							FY-FLUORESCENT YELLOW FYG-FLUORESCENT YELLOW GREEN HIDDEN DRIVES															"SHSM"-STANDARD HIGHWAY SIGNS AND MARKINGS							
		A/B	D3-1	54	12		 5/27	4.50							2	23.25 X							FORGAN LN (PVT)		12				
NB	7.607	B	W1-1L	30	30		LEFT TURN 5/27																						
		B	W13-1P	24	24		30 MPH 5/27																						
NB	7.633	A	VR2-5A	24	30		REDUCED SPEED AHEAD																						
		A	VD-700	6	10		MILE MARKER																						
NB	7.656	A	W3-5	36	36		 6/6	9.00							2	36.00 X							INSTALL 120 FT NORTH OF EXISTING	X					
NB	7.751	A	R2-1	24	30		SPEED LIMIT 40 6/6																						
		A	R2-1	30	36		 6/6	7.50							1	14.00 X								X					
NB	7.878	A	W7-1	30	30		HILL SYMBOL 6/6																						
		A	W7-1	30	30		 6/6	6.25							1	14.00 X							REQUIRES VEGETATION CLEARING	X					
NB	7.981	A	R2-1	24	30		SPEED LIMIT 40 6/6																						
		A	R2-1	24	30		TRIM 7/7  6/6	5.00							1	15.00 X							REQUIRES VEGETATION CLEARING; INSTALL 10 FT SOUTH OF UTILITY POLE #21	X					
NB	8.108	A	W3-5	36	36		SPEED REDUCTION SPEED LIMIT 35 6/6																						
		A	W3-5	36	36		 6/6	9.00							2	27.75 X								X					
NB	8.190	A	R2-1	36	48		SPEED LIMIT 35 6/6																						
<b>SIGN SUMMARY SHEET</b>							SHEET TOTALS			41.25	0.00	0	0	0	9	0	0	9	130.00 <del>135.0</del>	0	0.0	0.0	0.0	0.0	PROJECT NAME: STOWE - BERKSHIRE PROJECT NUMBER: STPG SIGN (49)				
VERMONT AGENCY OF TRANSPORTATION							TOWN DIRECTIONAL TOTALS			611.0	0.0	29	13	10	140	0	0	110	1650.0	0		0.0			FILE NAME: 03 CAMBRIDGE VT-108 NB TS PLOT DATE: 4/15/2015 PROJECT MANAGER: D. BRYANT DRAWN BY: J. BLANCHARD DESIGNED BY: J. BLANCHARD CHECKED: K. KERN CAMBRIDGE NB SHEET 11 SHEET 55 OF 131				

DIRECTION	MILEPOINT	LOCATION CODE (SHEET 2)	SIGN CODE	WIDTH (IN)	HEIGHT (IN)	SHEETING REMARKS	SIGN LEGEND	NEW SIGNS		EXISTING SIGNS			EXIST POST		NUMBER OF NEW POSTS	SQUARE STEEL (IN)			TUBULAR STEEL Ø (IN)				SIGN FRAME REQUIRED	REMARKS	SIGN DETAIL LOCATION				
								"A"	"B"	RETAIN	SALVAGE FROM	SALVAGE TO	REMOVE	RETAIN		REMOVE	1.75	2.00	2.50	FOUNDATION	3.00	3.50			4.00	5.00	SHSM	PROJECT SHEET #	STANDARD SHEET #
																	(LB / FT)				(LB / FT)								
<b>CAMBRIDGE VT-108 NB</b>							FY-FLUORESCENT YELLOW FYG-FLUORESCENT YELLOW GREEN															"SHSM"-STANDARD HIGHWAY SIGNS AND MARKINGS							
		A	R2-1	30	36		 6/6	7.50						1	14.00 X								X						
NB	8.246	A	W1-2L	36	36		LEFT CURVE 6/6			1			X																
		A	VD-700	6	10		MILE MARKER 6/6			1																			
NB	8.246	C	VR-017	24	30		LLL 16,000 LBS 6/6					1	X																
		C	VR-017	24	30		 6/6	5.00						1	12.50 X								GRIST MILL DR (TH-31)	9					
NB	8.248	A/B	D3-1	UNK.	UNK.		CANYON RD NEEDS TO BE THIS NOT ↓ 6/6					1	X																
		C/D	D3-1	52	12		 6/6	4.33						2	25.50 X								GRIST MILL DR (TH-31)	12					
		A/B	D3-1	50	12		 6/6	4.17															GRIST MILL DR (TH-31)	12					
NB	8.254	D	R1-1	30	30		STOP 6/6					1	X																
		C	VD-700	6	10		MILE MARKER 6/6			1	1	1											SALVAGE AND MOUNT ON NEW POST BELOW STOP SIGN						
		D	R1-1	30	30		 6/6	6.25						1	14.25 X								X	GRIST MILL DR (TH-31)					
NB	8.267	A	S3-1	30	30		SCHOOL BUS STOP AHEAD 6/6					1	X																
		A	S3-1	36	36	FYG	 6/6	9.00						2	29.00 X								X						
NB	8.268	A/B	D3-1	UNK.	UNK.		GRIST MILL DR NEEDS TO BE 6/6					1	X																
		A/B	D3-1	62	12		 8/27	5.17						2	23.50 X									CANYON RD (PVT)	12				
<b>SIGN SUMMARY SHEET</b>							SHEET TOTALS	41.42	0.00	2	1	1	6	0	0	9	118.75 135.0	0	0.0	0.0	0.0	0.0	PROJECT NAME: <b>STOWE - BERKSHIRE</b> PROJECT NUMBER: <b>STPG SIGN (49)</b>						
VERMONT AGENCY OF TRANSPORTATION							TOWN DIRECTIONAL TOTALS	611.0	0.0	29	13	10	140	0	0	110	1650.0	0		0.0			FILE NAME: <b>03 CAMBRIDGE VT-108 NB TS</b> PLOT DATE: <b>4/15/2015</b> PROJECT MANAGER: <b>D. BRYANT</b> DRAWN BY: <b>J. BLANCHARD</b> DESIGNED BY: <b>J. BLANCHARD</b> CHECKED: <b>K. KERN</b> CAMBRIDGE NB SHEET 12 SHEET <b>56</b> OF <b>131</b>						


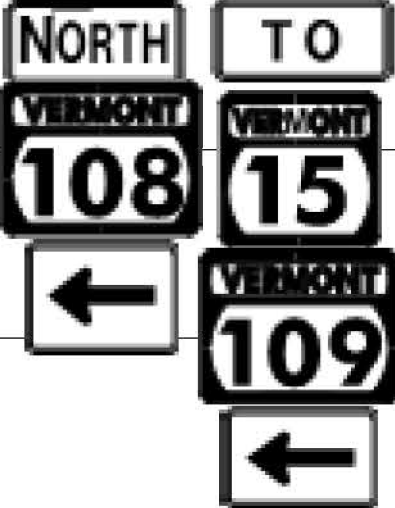
DIRECTION	MILEPOINT	LOCATION CODE (SHEET 2)	SIGN CODE	WIDTH (IN)	HEIGHT (IN)	SHEETING REMARKS	SIGN LEGEND	NEW SIGNS		EXISTING SIGNS			EXIST POST		NUMBER OF NEW POSTS	SQUARE STEEL (IN)			TUBULAR STEEL Ø (IN)				SIGN FRAME REQUIRED	REMARKS	SIGN DETAIL LOCATION				
								"A"	"B"	RETAIN	SALVAGE FROM	SALVAGE TO	REMOVE	RETAIN		REMOVE	1.75	2.00	2.50	FOUNDATION	3.00	3.50			4.00	5.00	SHSM	PROJECT SHEET #	STANDARD SHEET #
																	(LB / FT)				(LB / FT)								
<b>CAMBRIDGE VT-108 NB</b>							FY-FLUORESCENT YELLOW FYG-FLUORESCENT YELLOW GREEN															"SHSM"-STANDARD HIGHWAY SIGNS AND MARKINGS							
NB	8.300	A	VW-054L	30	30		HIDDEN DRIVE LEFT <span style="color:red">6/6</span>																						
		A	VW-133L	30	30		 <span style="color:red">6/6</span>	6.25						1				14.00	X						10				
NB	8.342	A	R2-1	24	30		SPEED LIMIT 35 <span style="color:red">6/6</span>																						
NB	8.347	A	W1-8L	18	24		<span style="color:red">TRIM 7/7</span>  <span style="color:red">6/7</span>	3.00						1				13.00	X			INSTALL 26 FT NORTH OF EXISTING SPEED LIMIT 35	X						
		B	W1-8R	18	24		 <span style="color:red">6/7</span>	3.00																X					
NB	8.356	A	W1-6	48	24		<=== LEFT LARGE ARROW <span style="color:red">6/7</span>							1															
NB	8.363	A	W1-8L	18	24		 <span style="color:red">6/7</span>	3.00						1				13.25	X			INSTALL 37 FT NORTH OF FIRST EXISTING LARGE LEFT ARROW AT M.P. 8.356	X						
		B	W1-8R	18	24		 <span style="color:red">6/7</span>	3.00																X					
NB	8.364	A	W1-6	48	24		<=== LEFT LARGE ARROW <span style="color:red">6/7</span>							1															
NB	8.364	B	W1-6	48	24		RIGHT ===> LARGE ARROW <span style="color:red">6/7</span>							1															
NB	8.373	A	W1-6	48	24		<=== LEFT LARGE ARROW <span style="color:red">6/7</span>							1															
NB	8.373	B	W1-6	48	24		RIGHT ===> LARGE ARROW <span style="color:red">6/7</span>							1															
NB	8.376	A	W1-8L	18	24		 <span style="color:red">6/7</span>	3.00						1				13.25	X			INSTALL AT END OF GUARDRAIL	X						
		B	W1-8R	18	24		 <span style="color:red">6/7</span>	3.00																X					
NB	8.392	A	W1-8L	18	24		<span style="color:red">TRIM 7/7</span>  <span style="color:red">6/7</span>	3.00						1				13.00	X			INSTALL 85 FT NORTH OF PREVIOUS CHEVRON AT M.P. 8.376 (NORTH OF DRIVEWAY)	X						
<b>SIGN SUMMARY SHEET</b>							<b>SHEET TOTALS</b>	27.25	0.00	0	0	0	9	0	0	5	66.50			0	0.0	0.0	0.0	0.0	PROJECT NAME: <b>STOWE - BERKSHIRE</b>				
								SF	SF	EA	EA	EA	EA	EA	EA	EA	FT			EA	LB	LB	LB	LB	PROJECT NUMBER: <b>STPG SIGN (49)</b>				
VERMONT AGENCY OF TRANSPORTATION							<b>TOWN DIRECTIONAL TOTALS</b>	611.0	0.0	29	13	10	140	0	0	110	1650.0			0		0.0				FILE NAME: <b>03 CAMBRIDGE VT-108 NB TS</b>	PLOT DATE: <b>4/15/2015</b>		
																								PROJECT MANAGER: <b>D. BRYANT</b>	DRAWN BY: <b>J. BLANCHARD</b>				
																								DESIGNED BY: <b>J. BLANCHARD</b>	CHECKED: <b>K. KERN</b>				
																								CAMBRIDGE NB SHEET 13	SHEET <b>57</b>	OF <b>131</b>			






DIRECTION	MILEPOINT	LOCATION CODE (SHEET 2)	SIGN CODE	WIDTH (IN)	HEIGHT (IN)	SHEETING REMARKS	SIGN LEGEND	NEW SIGNS		EXISTING SIGNS			EXIST POST		NUMBER OF NEW POSTS	SQUARE STEEL (IN)			TUBULAR STEEL Ø (IN)				SIGN FRAME REQUIRED	REMARKS	SIGN DETAIL LOCATION								
								"A"	"B"	RETAIN	SALVAGE FROM	SALVAGE TO	REMOVE	RETAIN		REMOVE	1.75	2.00	2.50	FOUNDATION	3.00	3.50			4.00	5.00	SHSM	PROJECT SHEET #	STANDARD SHEET #				
																	(LB / FT)				(LB / FT)												
<b>CAMBRIDGE VT-108 NB</b>							FY-FLUORESCENT YELLOW FYG-FLUORESCENT YELLOW GREEN															"SHSM"-STANDARD HIGHWAY SIGNS AND MARKINGS											
		B	W1-8R	18	24		 6/7	3.00																X									
NB	8.422	A	VD-062B	72	16		BUSINESS SIGN 6/7			1				X																			
		A	VD-062B	72	16		BUSINESS SIGN 6/7			1																							
		A	VD-700	6	10		MILE MARKER 6/7			1																							
NB	8.469	A	VD-062BC	74.75	16		TRAVEL INFORMATION ^UP VT 15 WEST AT MOBIL 5/10 6/7			1				X																			
		A	VD-062C	74.75	16		C BOARD 6/7			1																							
		A	W8-1	30	30		BUMP NOT THERE																										
NB	8.550	A	VW-544	UNK.	UNK.		EMERGENCY VEHICLES 6/7			1				X																			
		A	UNK.	UNK.	UNK.		911 EMERGENCY CALL BOX AHEAD AT RESCUE STATION 6/7			1																							
NB	8.570	A	VR2-5A	24	30		REDUCED SPEED AHEAD 6/6																										
		A	W3-5	36	36		 6/6	9.00																X									
NB	8.607	A	W3-1	36	36		STOP AHEAD SYMBOL 6/6																										
		A	W3-1A	36	36		 6/6	9.00																X									
NB	8.641	A	W11-2	30	30		PEDESTRIAN SYMBOL 6/6																										
		A	VW-207BP	24	18		BLIND PERSON 6/6																										
<b>SIGN SUMMARY SHEET</b>							<b>SHEET TOTALS</b>			21.00	0.00	7	0	0	4	0	0	4	61.25	0	0.0	0.0	0.0	0.0	PROJECT NAME: <b>STOWE - BERKSHIRE</b>								
										SF	SF	EA	EA	EA	EA	EA	EA	EA	FT	EA	LB	LB	LB	LB	PROJECT NUMBER: <b>STPG SIGN (49)</b>								
VERMONT AGENCY OF TRANSPORTATION							<b>TOWN DIRECTIONAL TOTALS</b>			611.0	0.0	29	13	10	140	0	0	110	1650.0	0		0.0					FILE NAME: <b>03 CAMBRIDGE VT-108 NB TS</b> PLOT DATE: <b>4/15/2015</b>						
																											PROJECT MANAGER: <b>D. BRYANT</b> DRAWN BY: <b>J. BLANCHARD</b>						
																												DESIGNED BY: <b>J. BLANCHARD</b> CHECKED: <b>K. KERN</b>					
																												CAMBRIDGE NB SHEET 14 SHEET <b>58</b> OF <b>131</b>					




DIRECTION	MILEPOINT	LOCATION CODE (SHEET 2)	SIGN CODE	WIDTH (IN)	HEIGHT (IN)	SHEETING REMARKS	SIGN LEGEND	NEW SIGNS		EXISTING SIGNS			EXIST POST		NUMBER OF NEW POSTS	SQUARE STEEL (IN)			TUBULAR STEEL Ø (IN)				SIGN FRAME REQUIRED	REMARKS	SIGN DETAIL LOCATION				
								"A"	"B"	RETAIN	SALVAGE FROM	SALVAGE TO	REMOVE	RETAIN		REMOVE	1.75	2.00	2.50	FOUNDATION	3.00	3.50			4.00	5.00	SHSM	PROJECT SHEET #	STANDARD SHEET #
																	(LB / FT)				(LB / FT)								
<b>CAMBRIDGE VT-108 NB</b>							FY-FLUORESCENT YELLOW FYG-FLUORESCENT YELLOW GREEN															"SHSM"-STANDARD HIGHWAY SIGNS AND MARKINGS							
		A	W11-2	30	30	FYG		6/6	6.25						1	15.25 X								X					
NB	8.655	A/B	D3-1	UNK.	UNK.		WILLIAMSON CT	6/7					1		X														
		A/B	D3-1	70	12			6/7	5.83						2	24.75 X									12				
NB	8.660	A	W16-2aP	24	18		400 FEET	6/7					1		X														
		A	VW-054L	30	30		HIDDEN DRIVE LEFT	6/7					1																
		B	UNK.	UNK.	UNK.		911 EMERGENCY CALL BOX AHEAD AT RESCUE STATION	6/7					1																
		A	VW-133L	30	30		TRIM 7/7 	6/7	6.25						1	16.50 X									10				
		A	W16-2aP	24	12		TRIM 7/7 	6/7	2.00															X					
NB	8.668	A	D1-1A	72	10		MORRISVILLE 17 --->						1		X														
		A	D1-1A	72	10		ENOSBURG 20 --->						1																
		A	D1-1A	72	10		ST ALBANS 25 ^UP						1																
		B	VR-493H	48	60		VT 108 OPEN TO SKI AREA CLOSED THRU SMUG NOTCH VT 108 NOT A THRU ROUTE FOR TRACTOR TRAILERS						1																
		A	VD1-1a	72	12		TRIM 7/7 	8/24	6.00						2	30.25 X									7				
		A	VD1-1a	72	12			8/24	6.00																7				
		A	VD1-1a	72	12			8/24	6.00																7				
<b>SIGN SUMMARY SHEET</b>							SHEET TOTALS	38.33	0.00	0	0	0	8	0	0	6	86.75 <del>90.0</del>	0	0.0	0.0	0.0	0.0	PROJECT NAME: STOWE - BERKSHIRE PROJECT NUMBER: STPG SIGN (49)						
VERMONT AGENCY OF TRANSPORTATION							TOWN DIRECTIONAL TOTALS	611.0	0.0	29	13	10	140	0	0	110	1650.0	0		0.0			FILE NAME: 03 CAMBRIDGE VT-108 NB TS PROJECT MANAGER: D. BRYANT DESIGNED BY: J. BLANCHARD CAMBRIDGE NB SHEET 15	PLOT DATE: 7/29/2015 DRAWN BY: J. BLANCHARD CHECKED: K. KERN SHEET 59 OF 131					









DIRECTION	MILEPOINT	LOCATION CODE (SHEET 2)	SIGN CODE	WIDTH (IN)	HEIGHT (IN)	SHEETING REMARKS	SIGN LEGEND	NEW SIGNS		EXISTING SIGNS			EXIST POST		NUMBER OF NEW POSTS	SQUARE STEEL (IN)			TUBULAR STEEL Ø (IN)				SIGN FRAME REQUIRED	REMARKS	SIGN DETAIL LOCATION				
								"A"	"B"	RETAIN	SALVAGE FROM	SALVAGE TO	REMOVE	RETAIN		REMOVE	1.75	2.00	2.50	FOUNDATION	3.00	3.50			4.00	5.00	SHSM	PROJECT SHEET #	STANDARD SHEET #
																	(LB / FT)				(LB / FT)								
<b>CAMBRIDGE VT-108 NB</b>							FY-FLUORESCENT YELLOW FYG-FLUORESCENT YELLOW GREEN															"SHSM"-STANDARD HIGHWAY SIGNS AND MARKINGS							
NB	8.692	A	VR-040	24	24		THROUGH WAY ENDS HERE					1																	
		A	R2-1	24	30		SPEED LIMIT 25					1																	
		A	R2-1	30	36		TRIM 7/7 						7.50													X			
NB	8.744	A	R1-1	30	30		STOP			1																			
NB	8.764	D	R1-1	30	30		STOP					1																	
		C	VR-017	24	30		LLL 24,000 LBS					1																	
		C	VD-700	6	10		MILE MARKER			1	1	1																	
		A/B	D3-1	42	12		TRIM 7/7 						3.50														12		
		D	R1-1	30	30								6.25													X			
		C	VR-017	24	30								5.00														9		
NB	8.764	C/D	D3-1	UNK.	UNK.		MAIN ST					1																	
		A/B	D3-1	UNK.	UNK.		CARLTON AVE					1																	
NB	8.772	A	S1-1	36	36	FYG	SCHOOL SYMBOL					1																	
		A	W16-9P	24	12	FYG	AHEAD					1																	
		A	S1-1	36	36	FYG							9.00													X			
<b>SIGN SUMMARY SHEET</b>							SHEET TOTALS			31.25	0.00	1	4	4	9	0	0	3	<del>42.50</del>	0	0.0	0.0	0.0	0.0	PROJECT NAME: <b>STOWE - BERKSHIRE</b> PROJECT NUMBER: <b>STPG SIGN (49)</b>				
VERMONT AGENCY OF TRANSPORTATION							TOWN DIRECTIONAL TOTALS			611.0	0.0	29	13	10	140	0	0	110	1650.0	0	0.0				FILE NAME: <b>03 CAMBRIDGE VT-108 NB TS</b> PLOT DATE: <b>4/15/2015</b> PROJECT MANAGER: <b>D. BRYANT</b> DRAWN BY: <b>J. BLANCHARD</b> DESIGNED BY: <b>J. BLANCHARD</b> CHECKED: <b>K. KERN</b> CAMBRIDGE NB SHEET 16 SHEET <b>60</b> OF <b>131</b>				







DIRECTION	MILEPOINT	LOCATION CODE (SHEET 2)	SIGN CODE	WIDTH (IN)	HEIGHT (IN)	SHEETING REMARKS	SIGN LEGEND	NEW SIGNS		EXISTING SIGNS			EXIST POST		NUMBER OF NEW POSTS	SQUARE STEEL (IN)			TUBULAR STEEL Ø (IN)				SIGN FRAME REQUIRED	REMARKS	SIGN DETAIL LOCATION				
								"A"	"B"	RETAIN	SALVAGE FROM	SALVAGE TO	REMOVE	RETAIN		REMOVE	1.75	2.00	2.50	FOUNDATION	3.00	3.50			4.00	5.00	SHSM	PROJECT SHEET #	STANDARD SHEET #
																	(LB / FT)				(LB / FT)								
<b>CAMBRIDGE VT-108 NB</b>							FY-FLUORESCENT YELLOW FYG-FLUORESCENT YELLOW GREEN															"SHSM"-STANDARD HIGHWAY SIGNS AND MARKINGS							
		A	W1-1ML	30	30			6/2	6.25						1	13.25 X										X			
NB	8.955	A	M4-5	24	12		TO STATE	8/16					1		X														
		A	M1-5	24	24		VERMONT 15	8/16					1																
		A	M1-5	30	24		VERMONT 109	8/16					1																
		A	M6-1	21	15		<--- LEFT STATE	8/16					1																
		A	M3-1	24	12	GRN/ WHT		8/16	2.00						2	32.00 X						2C	SLIP BASE REQUIRED - SEE SHEET 2 8/16	X					
		A	M1-5	30	24	GRN/ WHT		8/16	5.00																		E-136B		
		A	M6-1L	21	15	GRN/ WHT		8/16	2.19															X					
		A	M4-5	24	12	GRN/ WHT		8/16	2.00															X					
		A	M1-5	24	24	GRN/ WHT		8/16	4.00																		E-136B		
		A	M1-5	30	24	GRN/ WHT		8/16	5.00																		E-136B		
		A	M6-1L	21	15	GRN/ WHT		8/16	2.19															X					
NB	8.955	A	M3-1	24	12		NORTH STATE	6/7					1		X														
		A	M1-5	30	24		VERMONT 108	6/7					1																
		A	M6-1	21	15		<--- LEFT STATE	6/7					1																
<b>SIGN SUMMARY SHEET</b>							<b>SHEET TOTALS</b>			28.63	0.00	0	0	0	7	0	0	3	45.25 <del>45.0</del>	0	0.0	0.0	0.0	0.0	PROJECT NAME: <b>STOWE - BERKSHIRE</b> PROJECT NUMBER: <b>STPG SIGN (49)</b>				
VERMONT AGENCY OF TRANSPORTATION							<b>TOWN DIRECTIONAL TOTALS</b>			611.0	0.0	29	13	10	140	0	0	110	1650.0	0	0.0				FILE NAME: <b>03 CAMBRIDGE VT-108 NB TS</b> PLOT DATE: <b>7/29/2015</b> PROJECT MANAGER: <b>D. BRYANT</b> DRAWN BY: <b>J. BLANCHARD</b> DESIGNED BY: <b>J. BLANCHARD</b> CHECKED: <b>K. KERN</b> CAMBRIDGE NB SHEET 18 SHEET <b>62</b> OF <b>131</b>				

DIRECTION	MILEPOINT	LOCATION CODE (SHEET 2)	SIGN CODE	WIDTH (IN)	HEIGHT (IN)	SHEETING REMARKS	SIGN LEGEND	NEW SIGNS		EXISTING SIGNS			EXIST POST		NUMBER OF NEW POSTS	SQUARE STEEL (IN)			TUBULAR STEEL Ø (IN)				SIGN FRAME REQUIRED	REMARKS	SIGN DETAIL LOCATION				
								"A"	"B"	RETAIN	SALVAGE FROM	SALVAGE TO	REMOVE	RETAIN		REMOVE	1.75	2.00	2.50	FOUNDATION	3.00	3.50			4.00	5.00	SHSM	PROJECT SHEET #	STANDARD SHEET #
																	(LB / FT)				(LB / FT)								
<b>CAMBRIDGE VT-108 NB</b>							FY-FLUORESCENT YELLOW FYG-FLUORESCENT YELLOW GREEN															"SHSM"-STANDARD HIGHWAY SIGNS AND MARKINGS							
NB	8.955	C	M3-3	24	12		SOUTH STATE 6/7					1		X															
		C	M1-5A	30	24		VERMONT 108 6/7					1																	
		C	M6-1R	21	15		RIGHT STATE ----> 6/7					1																	
		C	D1-1A	72	10		JEFFERSONVILLE ----> 6/7					1																	
		C	D1-1A	72	10		SMUGGLERS NOTCH SKI AREA 7 ----> 6/7					1																	
		C	D1-1A	72	10		STOWE 18 ----> 6/7					1																	
		C	M3-3	24	12	GRN/ WHT	 6/7	2.00							1		15.25	X						X					
		C	M1-5	30	24	GRN/ WHT	 6/7	5.00																		E-136B			
		C	M6-1R	21	15	GRN/ WHT	 6/7	2.19															X						
NB	8.955	A/B	D3-1	UNK.	UNK.		OLD MAIN ST 6/7					1		X															
		C	UNK.	UNK.	UNK.		NO THRU TRAFFIC 6/7			1		1																	
		A/B	D3-1	42	12		 6/7																		OLD MAIN ST	12			
NB	8.955	N/A	UNK.	UNK.	UNK.		EMPTY POST 6/7							X											REMOVE EMPTY SIGN POST IN THIS LOCATION				
NB	8.955	C	VR-017	24	30		LLL 24,000 LBS 6/7					1		X															
		C	VR-017	24	30		 6/7	5.00							1		13.50	X							OLD MAIN ST; INSTALL 20 FT WEST OF EXISTING	9			
<b>SIGN SUMMARY SHEET</b>							<b>SHEET TOTALS</b>	14.19	0.00	0	1	0	9	0	0	2	<del>28.75</del>		0	0.0	0.0	0.0	0.0	PROJECT NAME: <b>STOWE - BERKSHIRE</b> PROJECT NUMBER: <b>STPG SIGN (49)</b>					
VERMONT AGENCY OF TRANSPORTATION							<b>TOWN DIRECTIONAL TOTALS</b>	611.0	0.0	29	13	10	140	0	0	110	1650.0		0		0.0			FILE NAME: <b>03 CAMBRIDGE VT-108 NB TS</b> PLOT DATE: <b>4/15/2015</b> PROJECT MANAGER: <b>D. BRYANT</b> DRAWN BY: <b>J. BLANCHARD</b> DESIGNED BY: <b>J. BLANCHARD</b> CHECKED: <b>K. KERN</b> CAMBRIDGE NB SHEET 19 SHEET <b>63</b> OF <b>131</b>					

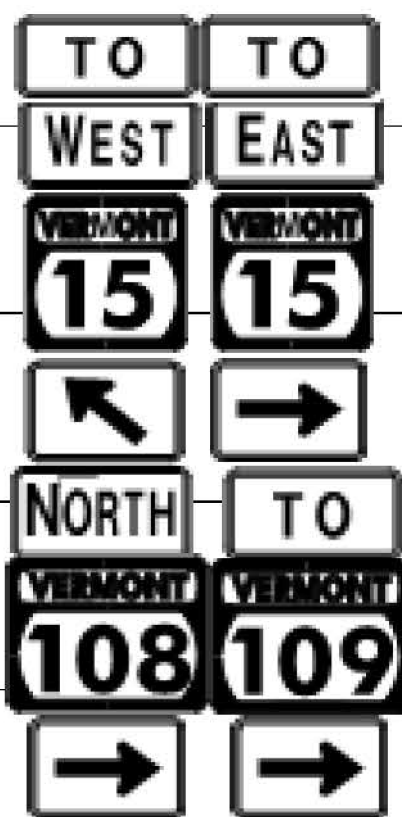
DIRECTION	MILEPOINT	LOCATION CODE (SHEET 2)	SIGN CODE	WIDTH (IN)	HEIGHT (IN)	SHEETING REMARKS	SIGN LEGEND	NEW SIGNS		EXISTING SIGNS			EXIST POST		NUMBER OF NEW POSTS	SQUARE STEEL (IN)			TUBULAR STEEL Ø (IN)				SIGN FRAME REQUIRED	REMARKS	SIGN DETAIL LOCATION						
								"A"	"B"	RETAIN	SALVAGE FROM	SALVAGE TO	REMOVE	RETAIN		REMOVE	1.75	2.00	2.50	FOUNDATION	3.00	3.50			4.00	5.00	SHSM	PROJECT SHEET #	STANDARD SHEET #		
																	(LB / FT)				(LB / FT)										
<b>CAMBRIDGE VT-108 NB</b>							FY-FLUORESCENT YELLOW FYG-FLUORESCENT YELLOW GREEN															"SHSM"-STANDARD HIGHWAY SIGNS AND MARKINGS									
NB	8.956	C	UNK.	UNK.	UNK.		NO THRU TRAFFIC				1				1			13.50 X							OLD MAIN ST; INSTALL 25 FT WEST OF LLL						
NB	8.961	D	R1-1	30	30		STOP																								
		C	VD-700	6	10		MILE MARKER				1	1	1												SALVAGE AND MOUNT ON NEW POST BELOW STOP SIGN						
		C/D	D3-1	32	12		TRIM 7/7 								1			13.50 X							OLD MAIN ST			12			
		A/B	D3-1	42	12																				OLD MAIN ST			12			
		D	R1-1	30	30																				OLD MAIN ST		X				
NB	8.964	A	W2-6	30	30		CIRCULAR INTERSECTION				1																				
		A	W3-2	30	30		YIELD AHEAD				1																				
		A	W13-1P	18	18		20 MPH				1																				
NB	8.992	A	D1-5	UNK.	UNK.		CIRCULAR INTERSECTION GUIDE SIGN				1																				
<b>SIGN SUMMARY SHEET</b>							SHEET TOTALS			12.42	0.00	4	1	2	2	0	0	2			27.00 <del>30.0</del>	0	0.0	0.0	0.0	0.0	PROJECT NAME: <b>STOWE - BERKSHIRE</b> PROJECT NUMBER: <b>STPG SIGN (49)</b>				
VERMONT AGENCY OF TRANSPORTATION							TOWN DIRECTIONAL TOTALS			611.0	0.0	29	13	10	140	0	0	110			1650.0	0		0.0			FILE NAME: <b>03 CAMBRIDGE VT-108 NB TS</b> PLOT DATE: <b>4/15/2015</b> PROJECT MANAGER: <b>D. BRYANT</b> DRAWN BY: <b>J. BLANCHARD</b> DESIGNED BY: <b>J. BLANCHARD</b> CHECKED: <b>K. KERN</b> CAMBRIDGE NB SHEET 20 SHEET <b>64</b> OF <b>131</b>				

DIRECTION	MILEPOINT	LOCATION CODE (SHEET 2)	SIGN CODE	WIDTH (IN)	HEIGHT (IN)	SHEETING REMARKS	SIGN LEGEND	NEW SIGNS		EXISTING SIGNS			EXIST POST		NUMBER OF NEW POSTS	SQUARE STEEL (IN)			TUBULAR STEEL Ø (IN)				SIGN FRAME REQUIRED	REMARKS	SIGN DETAIL LOCATION					
								"A"	"B"	RETAIN	SALVAGE FROM	SALVAGE TO	REMOVE	RETAIN		REMOVE	1.75	2.00	2.50	FOUNDATION	3.00	3.50			4.00	5.00	SHSM	PROJECT SHEET #	STANDARD SHEET #	
																	(LB / FT)				(LB / FT)									
<b>CAMBRIDGE VT-108 SB</b>							FY-FLUORESCENT YELLOW FYG-FLUORESCENT YELLOW GREEN															"SHSM"-STANDARD HIGHWAY SIGNS AND MARKINGS								
SB	8.991	F	R2-1	24	30		SPEED LIMIT 25			1				X																
SB	8.942	F	S1-1	30	30	FYG	SCHOOL SYMBOL <span style="color:red">5/9</span>					1		X																
		F	W16-9P	24	12	FYG	AHEAD WARNING <span style="color:red">5/9</span>																							
		F	S1-1	36	36	FYG	TRIM  <span style="color:red">5/9</span>	9.00							1			14.00							REQUIRES VEGETATION CLEARING	X				
		F	W16-9P	24	12	FYG	 <span style="color:red">5/9</span>	2.00																		X				
SB	8.924	F	VW-207BP	24	18		BLIND PERSON <span style="color:red">5/9</span>					1		X																
		F	W11-2	30	30		PEDESTRIAN SYMBOL <span style="color:red">5/9</span>					1																		
		F	W11-2	30	30	FYG	TRIM  <span style="color:red">5/9</span>	6.25							1			15.25								X				
		F	W16-4P	24	18	FYG	 <span style="color:red">5/9</span>	3.00																		X				
SB	8.891	F	R2-1	24	30		SPEED LIMIT 25 <span style="color:red">5/9</span>					1		X																
		F	R2-1	24	30		 <span style="color:red">5/9</span>	5.00							1			13.50								X				
SB	8.887	E/F	D3-1	UNK.	UNK		DEPOT ST <span style="color:red">5/9</span>					1		X																
		C/D	D3-1	32	12		 <span style="color:red">5/9</span>	2.67							1			11.00							DEPOT ST (TH-53); FIELD LOCATE FOR VISIBILITY FROM VT-108		12			
		E/F	D3-1	36	12		 <span style="color:red">5/9</span>	3.00																	DEPOT ST (TH-53)		12			
SB	8.887	G	VR-017	24	30		TRIM  <span style="color:red">5/9</span>	5.00							1			14.00							DEPOT ST (TH-53); INSTALL IN LINE WITH SECOND CLUSTER OF TREES; REQUIRES VEGETATION CLEARING		9			
<b>SIGN SUMMARY SHEET</b>							SHEET TOTALS		35.92	0.00	1	0	0	6	0	0	5	<del>67.75</del>		0	0.0	0.0	0.0	0.0	PROJECT NAME: <b>STOWE - BERKSHIRE</b> PROJECT NUMBER: <b>STPG SIGN (49)</b>					
							SF	SF	EA	EA	EA	EA	EA	EA	EA	EA	EA	EA	EA	EA	EA	EA	EA	EA	EA	FILE NAME: <b>04 CAMBRIDGE VT-108 SB TS</b> PLOT DATE: <b>6/25/2015</b> PROJECT MANAGER: <b>D. BRYANT</b> DRAWN BY: <b>J. BLANCHARD</b> DESIGNED BY: <b>J. BLANCHARD</b> CHECKED: <b>K. KERN</b> CAMBRIDGE SB SHEET 1 SHEET <b>65</b> OF <b>131</b>				
VERMONT AGENCY OF TRANSPORTATION							TOWN DIRECTIONAL TOTALS		624.4	0.0	23	7	7	134	0	0	99	1485.0		2				324.0						






DIRECTION	MILEPOINT	LOCATION CODE (SHEET 2)	SIGN CODE	WIDTH (IN)	HEIGHT (IN)	SHEETING REMARKS	SIGN LEGEND	NEW SIGNS		EXISTING SIGNS			EXIST POST		NUMBER OF NEW POSTS	SQUARE STEEL (IN)			TUBULAR STEEL Ø (IN)				SIGN FRAME REQUIRED	REMARKS	SIGN DETAIL LOCATION				
								"A"	"B"	RETAIN	SALVAGE FROM	SALVAGE TO	REMOVE	RETAIN		REMOVE	1.75	2.00	2.50	FOUNDATION	3.00	3.50			4.00	5.00	SHSM	PROJECT SHEET #	STANDARD SHEET #
																	(LB / FT)				(LB / FT)								
<b>CAMBRIDGE VT-108 SB</b>							FY-FLUORESCENT YELLOW FYG-FLUORESCENT YELLOW GREEN															"SHSM"-STANDARD HIGHWAY SIGNS AND MARKINGS							
SB	8.881	H	R1-1	30	30		STOP <span style="float:right">5/9</span>					1	X																
		G	VR-017	24	30		LLL 24,000 LBS <span style="float:right">5/9</span>																						
		G	VD-700	6	10		MILE MARKER <span style="float:right">5/9</span>			1	1	1											SALVAGE AND MOUNT ON NEW POST BELOW STOP SIGN						
		H	R1-1	30	30		 <span style="float:right">5/9</span>	6.25						1	13.50 X								DEPOT ST (TH-53); INSTALL 20 FT CLOSER TO VT 108 IN GRASS	X					
SB	8.870	F	S1-1	30	30	FYG	SCHOOL SYMBOL <span style="float:right">5/9</span>					1	X																
		F	W16-7P	21	15	FYG	DOWNWARD DIAGONAL ARROW <span style="float:right">5/9</span>					1																	
		F	S1-1	36	36	FYG	 <span style="float:right">5/9</span>	9.00						1	14.00 X									X					
		F	W16-7P	24	12	FYG	 <span style="float:right">5/9</span>	2.00																X					
SB	8.838	F	R2-1	24	30		SPEED LIMIT 25 <span style="float:right">5/9</span>					1	X																
		F	R2-1	24	30		 <span style="float:right">5/9</span>	5.00						1	13.50 X									X					
SB	8.743	F	M3-3	24	12		SOUTH STATE <span style="float:right">7/7</span>					1	X																
		F	M1-5	30	24		VERMONT 108 <span style="float:right">7/7</span>					1																	
		F	M6-1	21	15		<--- LEFT STATE <span style="float:right">7/7</span>					1																	
		F	M3-3	24	12	GRN/ WHT	<span style="float:right">7/7</span>	2.00						2	29.00 X								2C	X					
		F	M1-5	30	24	GRN/ WHT	<span style="float:right">7/7</span>	5.00																		E-136B			
<b>SIGN SUMMARY SHEET</b>							<b>SHEET TOTALS</b>	29.25	0.00	0	1	1	9	0	0	5	70.00 <del>75.0</del>	0	0.0	0.0	0.0	0.0	PROJECT NAME: <b>STOWE - BERKSHIRE</b> PROJECT NUMBER: <b>STPG SIGN (49)</b>						
VERMONT AGENCY OF TRANSPORTATION							<b>TOWN DIRECTIONAL TOTALS</b>	624.4	0.0	23	7	7	134	0	0	99	1485.0	2	324.0				FILE NAME: <b>04 CAMBRIDGE VT-108 SB TS</b> PLOT DATE: <b>6/25/2015</b> PROJECT MANAGER: <b>D. BRYANT</b> DRAWN BY: <b>J. BLANCHARD</b> DESIGNED BY: <b>J. BLANCHARD</b> CHECKED: <b>K. KERN</b> CAMBRIDGE SB SHEET 2 SHEET <b>66</b> OF <b>131</b>						





DIRECTION	MILEPOINT	LOCATION CODE (SHEET 2)	SIGN CODE	WIDTH (IN)	HEIGHT (IN)	SHEETING REMARKS	SIGN LEGEND	NEW SIGNS		EXISTING SIGNS			EXIST POST		NUMBER OF NEW POSTS	SQUARE STEEL (IN)			TUBULAR STEEL Ø (IN)				SIGN FRAME REQUIRED	REMARKS	SIGN DETAIL LOCATION				
								"A"	"B"	RETAIN	SALVAGE FROM	SALVAGE TO	REMOVE	RETAIN		REMOVE	1.75	2.00	2.50	FOUNDATION	3.00	3.50			4.00	5.00	SHSM	PROJECT SHEET #	STANDARD SHEET #
																	(LB / FT)				(LB / FT)								
<b>CAMBRIDGE VT-108 SB</b>							FY-FLUORESCENT YELLOW FYG-FLUORESCENT YELLOW GREEN															"SHSM"-STANDARD HIGHWAY SIGNS AND MARKINGS							
			F M6-2L	21	15	GRN/ WHT		2.19																X					
			F M4-5	24	12	GRN/ WHT		2.00																X					
			F M1-5	24	24	GRN/ WHT		4.00																		E-136B			
			F M6-2R	21	15	GRN/ WHT		2.19																X					
SB	8.743		F R1-1	30	30		STOP	5/9				1		X															
			H R1-1	30	30			5/9	6.25						1	13.00 X								X					
SB	8.743		G M3-4	24	12		WEST STATE	8/26				1		X															
			G M1-5	24	24		VERMONT 15	8/26				1																	
			G M6-2	21	15		<--- LEFT (45 DEG) STATE	8/26				1																	
			G M3-2	24	12		EAST STATE	8/26				1																	
			G M1-5	24	24		VERMONT 15	8/26				1																	
			G M6-1	21	15		RIGHT ----> STATE	8/26				1																	
			G M3-1	24	12		NORTH STATE	8/26				1																	
			G M1-5	30	24		VERMONT 108	8/26				1																	
			G M6-1	21	15		RIGHT ----> STATE	8/26				1																	
<b>SIGN SUMMARY SHEET</b>							<b>SHEET TOTALS</b>	16.63	0.00	0	0	0	10	0	0	1	13.00 15.0	0	0.0	0.0	0.0	0.0	PROJECT NAME: <b>STOWE - BERKSHIRE</b> PROJECT NUMBER: <b>STPG SIGN (49)</b>						
VERMONT AGENCY OF TRANSPORTATION							<b>TOWN DIRECTIONAL TOTALS</b>	624.4	0.0	23	7	7	134	0	0	99	1485.0	2	324.0				FILE NAME: <b>04 CAMBRIDGE VT-108 SB TS</b> PLOT DATE: <b>6/25/2015</b> PROJECT MANAGER: <b>D. BRYANT</b> DRAWN BY: <b>J. BLANCHARD</b> DESIGNED BY: <b>J. BLANCHARD</b> CHECKED: <b>K. KERN</b> CAMBRIDGE SB SHEET 3 SHEET <b>67</b> OF <b>131</b>						








DIRECTION	MILEPOINT	LOCATION CODE (SHEET 2)	SIGN CODE	WIDTH (IN)	HEIGHT (IN)	SHEETING REMARKS	SIGN LEGEND	NEW SIGNS		EXISTING SIGNS			EXIST POST		NUMBER OF NEW POSTS	SQUARE STEEL (IN)			TUBULAR STEEL Ø (IN)				SIGN FRAME REQUIRED	REMARKS	SIGN DETAIL LOCATION				
								"A"	"B"	RETAIN	SALVAGE FROM	SALVAGE TO	REMOVE	RETAIN		REMOVE	1.75	2.00	2.50	FOUNDATION	3.00	3.50			4.00	5.00	SHSM	PROJECT SHEET #	STANDARD SHEET #
																	(LB / FT)				(LB / FT)								
<b>CAMBRIDGE VT-108 SB</b>							FY-FLUORESCENT YELLOW FYG-FLUORESCENT YELLOW GREEN														"SHSM"-STANDARD HIGHWAY SIGNS AND MARKINGS								
		G	M4-5	24	12		TO STATE 8/26																						
		G	M1-5	30	24		VERMONT 109 8/26																						
		G	M6-1	21	15		RIGHT ----> STATE 8/26																						
		H	M3-3	24	12		SOUTH STATE 7/7																						
		H	M1-5	30	24		VERMONT 108 7/7																						
		H	M6-2	21	15		RIGHT ----> (45 DEG) STATE 7/7																						
		G	M4-5	24	12	GRN/ WHT	8/16	2.00										2			29.0 X	2B	29.0 LF X 10.80 LB/LF =313.2 LBS	X					
		G	M3-4	24	12	GRN/ WHT	8/16	2.00															X						
		G	M1-5	24	24	GRN/ WHT	8/16	4.00																	E-136B				
		G	M6-2L	21	15	GRN/ WHT	8/16	2.19															X						
		G	M4-5	24	12	GRN/ WHT	8/16	2.00															X						
		G	M3-2	24	12	GRN/ WHT	8/16	2.00															X						
		G	M1-5	24	24	GRN/ WHT	7/7	4.00																	E-136B				
		G	M6-1R	21	15	GRN/ WHT	7/7	2.19															X						
		G	M3-1	24	12	GRN/ WHT	7/7	2.00															X						
<b>SIGN SUMMARY SHEET</b>		SHEET TOTALS						22.38	0.00	0	0	0	6	0	0	0	0.0	2	0.0	0.0	324.0	0.0	PROJECT NAME: <b>STOWE - BERKSHIRE</b> PROJECT NUMBER: <b>STPG SIGN (49)</b>						
								SF	SF	EA	EA	EA	EA	EA	EA	EA	EA	EA	EA	EA	EA	EA	FILE NAME: <b>04 CAMBRIDGE VT-108 SB TS</b> PLOT DATE: <b>6/25/2015</b> PROJECT MANAGER: <b>D. BRYANT</b> DRAWN BY: <b>J. BLANCHARD</b> DESIGNED BY: <b>J. BLANCHARD</b> CHECKED: <b>K. KERN</b> CAMBRIDGE SB SHEET 4 SHEET <b>68</b> OF <b>131</b>						
VERMONT AGENCY OF TRANSPORTATION		TOWN DIRECTIONAL TOTALS						624.4	0.0	23	7	7	134	0	0	99	1485.0	2		313.2 324.0									





















TRIM

DIRECTION	MILEPOINT	LOCATION CODE (SHEET 2)	SIGN CODE	WIDTH (IN)	HEIGHT (IN)	SHEETING REMARKS	SIGN LEGEND	NEW SIGNS		EXISTING SIGNS				EXIST POST		NUMBER OF NEW POSTS	SQUARE STEEL (IN)			TUBULAR STEEL Ø (IN)				SIGN FRAME REQUIRED	REMARKS	SIGN DETAIL LOCATION											
								"A"	"B"	RETAIN	SALVAGE FROM	SALVAGE TO	REMOVE	RETAIN	REMOVE		1.75	2.00	2.50	FOUNDATION	3.00	3.50	4.00			5.00	SHSM	PROJECT SHEET #	STANDARD SHEET #								
																	(LB / FT)				(LB / FT)																
<b>CAMBRIDGE VT-108 SB</b>							FY-FLUORESCENT YELLOW FYG-FLUORESCENT YELLOW GREEN																"SHSM"-STANDARD HIGHWAY SIGNS AND MARKINGS														
		G	M1-5	30	24	GRN/WHT	7/7	5.00																				E-136B									
		G	M6-1R	21	15	GRN/WHT	7/7	2.19																	X												
		G	M4-5	24	12	GRN/WHT	7/7	2.00																X													
		G	M1-5	30	24	GRN/WHT	8/26	5.00																				E-136B									
		G	M6-1R	21	15	GRN/WHT	8/26	2.19																X													
		H	M3-3	24	12	GRN/WHT	8/26	2.00																X													
		H	M1-5	30	24	GRN/WHT	8/26	5.00																				E-136B									
		H	M6-2R	21	15	GRN/WHT	8/26	2.19																X													
SB	8.743	G	R1-1	30	30		STOP	5/9																													
		G	R1-1	30	30			5/9	6.25																	X			CHURCH ST; INSTALL ADJACENT TO PAVEMENT MARKINGS								
SB	8.741	F	R1-1	30	30		STOP	5/9																													
		C/D	D3-1	32	12			5/9	2.67																				CHURCH ST; MOUNT TO STREET NAME SIGN WITH BRACKET								
		E/F	D3-1	42	12			5/9	3.50																				CHURCH ST; MOUNT TO STOP SIGN WITH BRACKET								
		F	R1-1	30	30			5/9	6.25																X				CHURCH ST								
SB	8.722	F	VW-133R	30	30			5/9	6.25																				INSTALL AT END OF WOOD POST FENCE								
<b>SIGN SUMMARY SHEET</b>							SHEET TOTALS				50.48	0.00	0	0	0	2	0	0	3	<del>40.0</del> 45.0	0	0.0	0.0	0.0	0.0	PROJECT NAME: STOWE - BERKSHIRE PROJECT NUMBER: STPG SIGN (49)											
VERMONT AGENCY OF TRANSPORTATION							TOWN DIRECTIONAL TOTALS				624.4	0.0	23	7	7	134	0	0	99	1485.0	2	324.0				FILE NAME: 04 CAMBRIDGE VT-108 SB TS PROJECT MANAGER: D. BRYANT DESIGNED BY: J. BLANCHARD CAMBRIDGE SB SHEET 5						PLOT DATE: 6/25/2015 DRAWN BY: J. BLANCHARD CHECKED: K. KERN SHEET 69 OF 131					





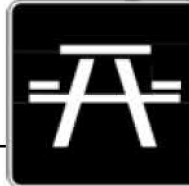

DIRECTION	MILEPOINT	LOCATION CODE (SHEET 2)	SIGN CODE	WIDTH (IN)	HEIGHT (IN)	SHEETING REMARKS	SIGN LEGEND	NEW SIGNS		EXISTING SIGNS			EXIST POST		NUMBER OF NEW POSTS	SQUARE STEEL (IN)			TUBULAR STEEL Ø (IN)				SIGN FRAME REQUIRED	REMARKS	SIGN DETAIL LOCATION				
								"A"	"B"	RETAIN	SALVAGE FROM	SALVAGE TO	REMOVE	RETAIN		REMOVE	1.75	2.00	2.50	FOUNDATION	3.00	3.50			4.00	5.00	SHSM	PROJECT SHEET #	STANDARD SHEET #
																	(LB / FT)				(LB / FT)								
<b>CAMBRIDGE VT-108 SB</b>							FY-FLUORESCENT YELLOW FYG-FLUORESCENT YELLOW GREEN															"SHSM"-STANDARD HIGHWAY SIGNS AND MARKINGS							
SB	8.714	F	VW-054R	30	30		HIDDEN DRIVE RIGHT					1		X															
SB	8.692	F	R2-1	24	30		SPEED LIMIT 35					1		X															
		F	VR-041	30	30		THROUGH WAY BEGINS HERE					1																	
		F	R2-1	24	30		 TRIM	5/9	5.00							1	12.50 X							X					
SB	8.655	F	M3-3	24	12		SOUTH STATE					1		X															
		F	M1-5	30	24		VERMONT 108					1																	
		F	W8-1	30	30		BUMP					1																	
		F	M3-3	24	12	GRN/ WHT		5/9	2.00						1	14.75 X								X					
		F	M1-5	30	24	GRN/ WHT		5/9	5.00																		E-136B		
SB	8.629	F	VW-060	30	30		HIDDEN DRIVES					1		X															
		F	VD-700	6	10		MILE MARKER				1	1	1														SALVAGE AND MOUNT ON NEW POST BELOW HIDDEN DRIVES SIGN		
		F	VW-060	30	30			5/9	6.25						1	14.00 X									10				
SB	8.555	F	VR-493H	48	60		VT 108 OPEN TO SKI AREA CLOSED THRU SMUGGLERS NOTCH (HINGED)			1				X															
SB	8.509	F	R2-1	24	30		SPEED LIMIT 35					1		X															
SB	8.451	F	W1-2R	30	30		RIGHT CURVE					1		X															
<b>SIGN SUMMARY SHEET</b>							SHEET TOTALS			18.25	0.00	1	1	1	10	0	0	3	41.25 <del>45.0</del>	0	0.0	0.0	0.0	0.0	PROJECT NAME: <b>STOWE - BERKSHIRE</b> PROJECT NUMBER: <b>STPG SIGN (49)</b>				
VERMONT AGENCY OF TRANSPORTATION							TOWN DIRECTIONAL TOTALS																			FILE NAME: <b>04 CAMBRIDGE VT-108 SB TS</b> PLOT DATE: <b>6/25/2015</b> PROJECT MANAGER: <b>D. BRYANT</b> DRAWN BY: <b>J. BLANCHARD</b> DESIGNED BY: <b>J. BLANCHARD</b> CHECKED: <b>K. KERN</b> CAMBRIDGE SB SHEET 6 SHEET <b>70</b> OF <b>131</b>			





DIRECTION	MILEPOINT	LOCATION CODE (SHEET 2)	SIGN CODE	WIDTH (IN)	HEIGHT (IN)	SHEETING REMARKS	SIGN LEGEND	NEW SIGNS		EXISTING SIGNS			EXIST POST		NUMBER OF NEW POSTS	SQUARE STEEL (IN)			TUBULAR STEEL Ø (IN)				SIGN FRAME REQUIRED	REMARKS	SIGN DETAIL LOCATION				
								"A"	"B"	RETAIN	SALVAGE FROM	SALVAGE TO	REMOVE	RETAIN		REMOVE	1.75	2.00	2.50	FOUNDATION	3.00	3.50			4.00	5.00	SHSM	PROJECT SHEET #	STANDARD SHEET #
																	(LB / FT)				(LB / FT)								
<b>CAMBRIDGE VT-108 SB</b>							FY-FLUORESCENT YELLOW FYG-FLUORESCENT YELLOW GREEN															"SHSM"-STANDARD HIGHWAY SIGNS AND MARKINGS							
		F	W1-2R	30	30		 5/9	6.25						1	13.75 X									X					
SB	8.408	F	S3-1	30	30		SCHOOL BUS STOP AHEAD 5/9						1		X														
		F	S3-1	36	36	FYG	 TRIM 5/9	9.00						2	27.25 X									X					
SB	8.250	E	W1-2L	36	36		LEFT CURVE 5/9						1		X														
SB	8.190	E	R2-1	36	48		SPEED LIMIT 35 5/9						1		X														
		F	R2-1	24	30		SPEED LIMIT 40 5/9						1																
		F	R2-1	24	30		 TRIM 5/9	5.00						1	14.00 X									X					
SB	8.112	F	VW-054R	30	30	FY	HIDDEN DRIVE RIGHT 5/II						1		X														
		F	VW-133R	30	30	FY	 TRIM 5/II	6.25						1	14.00 X										10				
SB	8.007	F	R2-1	24	30		SPEED LIMIT 40 5/II						1		X														
SB	7.751	F	R2-1	24	30		NEED TO CHANGE TO 7.757  40 5/II 8/15 RELOCATED	5.00						1	15.00 X									X		INSTALL ACROSS FROM NB 40 MPH AT SAME MILEPOINT			
SB	7.606	F	W1-1L	30	30		LEFT TURN 5/II						1		X														
		F	W13-1P	24	24		30 MPH 5/II						1																
SB	7.564	F	W1-1L	30	30		 TRIM 5/II	6.25						1	16.00 X									X		INSTALL 222 FT SOUTH OF EXISTING			
		F	W13-1P	18	18		 5/II	2.25																X					
<b>SIGN SUMMARY SHEET</b>							SHEET TOTALS	40.00	0.00	0	0	0	8	0	0	7	100.00 <del>105.0</del>	0	0.0	0.0	0.0	0.0	0.0	PROJECT NAME: STOWE - BERKSHIRE PROJECT NUMBER: STPG SIGN (49)					
VERMONT AGENCY OF TRANSPORTATION							TOWN DIRECTIONAL TOTALS	624.4	0.0	23	7	7	134	0	0	99	1485.0	2		324.0			FILE NAME: 04 CAMBRIDGE VT-108 SB TS PROJECT MANAGER: D. BRYANT DESIGNED BY: J. BLANCHARD CAMBRIDGE SB SHEET 7						
																							6/25/2015	DRAWN BY: J. BLANCHARD CHECKED: K. KERN SHEET 71 OF 131					






DIRECTION	MILEPOINT	LOCATION CODE (SHEET 2)	SIGN CODE	WIDTH (IN)	HEIGHT (IN)	SHEETING REMARKS	SIGN LEGEND	NEW SIGNS		EXISTING SIGNS			EXIST POST		NUMBER OF NEW POSTS	SQUARE STEEL (IN)			TUBULAR STEEL Ø (IN)				SIGN FRAME REQUIRED	REMARKS	SIGN DETAIL LOCATION				
								"A"	"B"	RETAIN	SALVAGE FROM	SALVAGE TO	REMOVE	RETAIN		REMOVE	1.75	2.00	2.50	FOUNDATION	3.00	3.50			4.00	5.00	SHSM	PROJECT SHEET #	STANDARD SHEET #
																	(LB / FT)				(LB / FT)								
<b>CAMBRIDGE VT-108 SB</b>							FY-FLUORESCENT YELLOW FYG-FLUORESCENT YELLOW GREEN															"SHSM"-STANDARD HIGHWAY SIGNS AND MARKINGS							
SB	7.523	F	W1-6L	48	24		LEFT <=== LARGE ARROW					1		X															
SB	7.517	F	W1-8L	18	24										1			14.00					INSTALL 32 FT SOUTH OF EXISTING LEFT ARROW AT M.P. 7.523	X					
		E	W1-8R	18	24																			X					
SB	7.509	F	W1-8L	18	24		 TRIM								1			14.25					INSTALL 42 FT SOUTH OF PREVIOUS CHEVRON ASSEMBLY AT M.P. 7.517	X					
		E	W1-8R	18	24																			X					
SB	7.501	F	W1-8L	18	24										1			14.75					INSTALL NORTH OF INTERSECTION WITH PRATT RD (TH-42)	X					
		E	W1-8R	18	24																			X					
SB	7.502	G	VR-017	18	24		LLL 24,000 LBS					1		X															
		G	VR-017	18	24										1			14.75					PRATT RD (TH-42)		9				
SB	7.502	E/F	D3-1	UNK.	UNK.		VT RTE 108 S					1		X															
		E/F	D3-1	UNK.	UNK.		PRATT RD					1																	
		G/H	D3-1	52	12										2			27.25					PRATT RD (TH-42); MOUNT TO STREET SIGN WITH BRACKET		12				
		E/F	D3-1	34	12																		PRATT RD (TH-42)		13				
SB	7.496	H	R1-1	30	30		STOP					1		X															
		G	VD-700	6	10		MILE MARKER					1																	
<b>SIGN SUMMARY SHEET</b>							SHEET TOTALS		30.17	0.00	0	0	0	6	0	0	6	85.00	0	0.0	0.0	0.0	0.0	PROJECT NAME: STOWE - BERKSHIRE					
							SF	SF	EA	EA	EA	EA	EA	EA	EA	EA	EA	FT	EA	LB	LB	LB	LB	PROJECT NUMBER: STPG SIGN (49)					
VERMONT AGENCY OF TRANSPORTATION							TOWN DIRECTIONAL TOTALS		624.4	0.0	23	7	7	134	0	0	99	1485.0	2	324.0				FILE NAME: 04 CAMBRIDGE VT-108 SB TS PLOT DATE: 6/25/2015					
																							PROJECT MANAGER: D. BRYANT DRAWN BY: J. BLANCHARD						
																							DESIGNED BY: J. BLANCHARD CHECKED: K. KERN						
																							CAMBRIDGE SB SHEET 8 SHEET 72 OF 131						

DIRECTION	MILEPOINT	LOCATION CODE (SHEET 2)	SIGN CODE	WIDTH (IN)	HEIGHT (IN)	SHEETING REMARKS	SIGN LEGEND	NEW SIGNS		EXISTING SIGNS			EXIST POST		NUMBER OF NEW POSTS	SQUARE STEEL (IN)			TUBULAR STEEL Ø (IN)				SIGN FRAME REQUIRED	REMARKS	SIGN DETAIL LOCATION				
								"A"	"B"	RETAIN	SALVAGE FROM	SALVAGE TO	REMOVE	RETAIN		REMOVE	1.75	2.00	2.50	FOUNDATION	3.00	3.50			4.00	5.00	SHSM	PROJECT SHEET #	STANDARD SHEET #
																	(LB / FT)				(LB / FT)								
<b>CAMBRIDGE VT-108 SB</b>							FY-FLUORESCENT YELLOW FYG-FLUORESCENT YELLOW GREEN															"SHSM"-STANDARD HIGHWAY SIGNS AND MARKINGS							
SB	7.492	H	R1-1	30	30		 5/11	6.25						1	14.25 X								PRATT RD (TH-42); INSTALL 20 FT CLOSER TO VT 108 THAN EXISTING	X					
SB	7.489	F	W1-8L	18	24		 5/12	3.00						1	13.00 X								INSTALL 42 FT NORTH OF LAST CHEVRON; IN GRASS BETWEEN DRIVE AND TH-42	X					
		E	W1-8R	18	24		 5/12	3.00																X					
SB	7.481	E	W1-8L	18	24		CHEVRON 5/12					1	X																
		F	W1-8R	18	24		CHEVRON 5/12					1																	
		F	W1-8L	18	24		 TRIM 5/12	3.00						1	12.50 X									X					
		E	W1-8R	18	24		 5/12	3.00																X					
SB	7.473	E	W1-8L	18	24		CHEVRON 5/12					1	X																
		F	W1-8R	18	24		CHEVRON 5/12					1																	
		F	W1-8L	18	24		 5/12	3.00						1	12.75 X									X					
		E	W1-8R	18	24		 5/12	3.00																X					
SB	7.465	F	W1-8L	18	24		CHEVRON 5/12					1	X																
		E	W1-8R	18	24		CHEVRON 5/12					1																	
		F	W1-8L	18	24		 5/12	3.00						1	12.75 X									X					
		E	W1-8R	18	24		 5/12	3.00																X					
<b>SIGN SUMMARY SHEET</b>							SHEET TOTALS	30.25	0.00	0	0	0	6	0	0	5	65.25 <del>75.0</del>	0	0.0	0.0	0.0	0.0	PROJECT NAME: STOWE - BERKSHIRE PROJECT NUMBER: STPG SIGN (49)						
VERMONT AGENCY OF TRANSPORTATION							TOWN DIRECTIONAL TOTALS	624.4	0.0	23	7	7	134	0	0	99	1485.0	2		324.0		FILE NAME: 04 CAMBRIDGE VT-108 SB TS PROJECT MANAGER: D. BRYANT DESIGNED BY: J. BLANCHARD CAMBRIDGE SB SHEET 9	PLOT DATE: 6/25/2015 DRAWN BY: J. BLANCHARD CHECKED: K. KERN SHEET 73 OF 131						















DIRECTION	MILEPOINT	LOCATION CODE (SHEET 2)	SIGN CODE	WIDTH (IN)	HEIGHT (IN)	SHEETING REMARKS	SIGN LEGEND	NEW SIGNS		EXISTING SIGNS			EXIST POST		NUMBER OF NEW POSTS	SQUARE STEEL (IN)			TUBULAR STEEL Ø (IN)				SIGN FRAME REQUIRED	REMARKS	SIGN DETAIL LOCATION				
								"A"	"B"	RETAIN	SALVAGE FROM	SALVAGE TO	REMOVE	RETAIN		REMOVE	1.75	2.00	2.50	FOUNDATION	3.00	3.50			4.00	5.00	SHSM	PROJECT SHEET #	STANDARD SHEET #
																	(LB / FT)				(LB / FT)								
<b>CAMBRIDGE VT-108 SB</b>							FY-FLUORESCENT YELLOW FYG-FLUORESCENT YELLOW GREEN															"SHSM"-STANDARD HIGHWAY SIGNS AND MARKINGS							
SB	6.874	E/F	D3-1	UNK.	UNK.		HOLMES DR PVT					1		X															
SB	6.788	E/F	D3-1	UNK.	UNK.		WILD APPLE LN					1		X															
		E/F	D3-1	70	12		 Wild Apple Ln PVT	6/30	5.83						2		23.00	X							13				
SB	6.249	F	VD-062B	72	16		BUSINESS SIGN			1			X																
SB	6.097	F	W1-2R	30	30		RIGHT CURVE					1		X															
SB	6.072	F	W1-2R	30	30			5/11	6.25						1		16.00	X						INSTALL 132 FT SOUTH OF EXISTING	X				
SB	5.989	G	VR-017	24	30		LLL 24,000 LBS					1		X															
		G	VR-017	24	30		 LEGAL LOAD LIMIT 24,000 POUNDS	TRIM 6/30	5.00						1		11.00	X						BURNOR RD (TH-50); REQUIRES VEGETATION CLEARING		9			
SB	5.986	E/F	D3-1	42	12		BURNOR RD			1			X																
SB	5.986	H	R1-1	30	30		STOP					1		X															
		G	VD-700	6	10		MILE MARKER			1	1	1												SALVAGE AND MOUNT ON NEW POST BELOW STOP SIGN					
		H	R1-1	30	30		 STOP	TRIM 5/12	6.25						1		13.50	X						BURNOR RD (TH-50)	X				
SB	5.693	F	D5-5a	24	24		PICNIC TABLE SYMBOL					1		X															
		F	VD9-2A	24	6		<--- LEFT SERVICE					1																	
		F	D5-5a	24	24	WHT/BLU	 	5/11	4.00						1		14.50	X							X				
<b>SIGN SUMMARY SHEET</b>							SHEET TOTALS			27.33	0.00	2	1	1	8	0	0	6	78.00	0	0.0	0.0	0.0	0.0	PROJECT NAME: <b>STOWE - BERKSHIRE</b> PROJECT NUMBER: <b>STPG SIGN (49)</b>				
VERMONT AGENCY OF TRANSPORTATION							TOWN DIRECTIONAL TOTALS			624.4	0.0	23	7	7	134	0	0	99	1485.0	2	324.0				FILE NAME: <b>04 CAMBRIDGE VT-108 SB TS</b> PLOT DATE: <b>6/25/2015</b> PROJECT MANAGER: <b>D. BRYANT</b> DRAWN BY: <b>J. BLANCHARD</b> DESIGNED BY: <b>J. BLANCHARD</b> CHECKED: <b>K. KERN</b> CAMBRIDGE SB SHEET 11 SHEET <b>76</b> OF <b>131</b>				






DIRECTION	MILEPOINT	LOCATION CODE (SHEET 2)	SIGN CODE	WIDTH (IN)	HEIGHT (IN)	SHEETING REMARKS	SIGN LEGEND	NEW SIGNS		EXISTING SIGNS			EXIST POST		NUMBER OF NEW POSTS	SQUARE STEEL (IN)			TUBULAR STEEL Ø (IN)				SIGN FRAME REQUIRED	REMARKS	SIGN DETAIL LOCATION							
								"A"	"B"	RETAIN	SALVAGE FROM	SALVAGE TO	REMOVE	RETAIN		REMOVE	1.75	2.00	2.50	FOUNDATION	3.00	3.50			4.00	5.00	SHSM	PROJECT SHEET #	STANDARD SHEET #			
																	(LB / FT)				(LB / FT)											
<b>CAMBRIDGE VT-108 SB</b>							FY-FLUORESCENT YELLOW FYG-FLUORESCENT YELLOW GREEN															"SHSM"-STANDARD HIGHWAY SIGNS AND MARKINGS										
		F	M6-1L	21	15	WHT/ BLU		5/11	2.19																X							
SB	5.620	F	VW-054R	30	30		HIDDEN DRIVE RIGHT	5/11					1		X																	
		F	VW-133R	30	30			5/11	6.25					1			15.50	X								10						
SB	5.422	E/F	D3-1	UNK.	UNK.		LOG CABIN DR PVT	5/11					1		X																	
		E/F	D3-1	66	12			5/11	5.50					2			25.50	X								13						
SB	4.625	F	VD-062B	72	16		BUSINESS SIGN	5/12			1				X																	
		F	VD-062B	72	16		BUSINESS SIGN	5/12			1																					
		F	VD-062B	72	16		BUSINESS SIGN	5/12			1																					
		F	VD-700	6	10		MILE MARKER	5/12			1																					
SB	4.411	F	W3-5	36	36			5/11	9.00					2			29.75	X							X		INSTALL 105 FT NORTH OF EXISTING					
SB	4.391	F	W3-5	36	36		SPEED REDUCTION SPEED LIMIT 40	5/11					1		X																	
SB	4.318	F	R2-1	24	30		SPEED LIMIT 40	5/11					1		X																	
		F	R2-1	30	36			5/11	7.50					1			16.25	X							X							
SB	4.240	F	W11-2	30	30	FYG	PEDESTRIAN SYMBOL	5/11					1		X																	
		F	W7-3aP	24	18	FYG	NEXT 1/2 MILE	5/11					1																			
<b>SIGN SUMMARY SHEET</b>							SHEET TOTALS			30.44	0.00	4	0	0	6	0	0	6	87.00		0	0.0	0.0	0.0	0.0							
VERMONT AGENCY OF TRANSPORTATION							SF	SF	EA	EA	EA	EA	EA	EA	EA	EA	EA	EA	EA	EA	EA	EA	EA	EA	EA	EA	EA	EA	EA			
TOWN DIRECTIONAL TOTALS							624.4	0.0	23	7	7	134	0	0	99	1485.0	2		324.0													
															PROJECT NAME:	<b>STOWE - BERKSHIRE</b>																
															PROJECT NUMBER:	<b>STPG SIGN (49)</b>																
															FILE NAME:	<b>04 CAMBRIDGE VT-108 SB TS</b>					PLOT DATE:	<b>6/25/2015</b>										
															PROJECT MANAGER:	<b>D. BRYANT</b>					DRAWN BY:	<b>J. BLANCHARD</b>										
															DESIGNED BY:	<b>J. BLANCHARD</b>					CHECKED:	<b>K. KERN</b>										
															CAMBRIDGE SB SHEET 12						SHEET	<b>76</b>					OF	<b>131</b>				








DIRECTION	MILEPOINT	LOCATION CODE (SHEET 2)	SIGN CODE	WIDTH (IN)	HEIGHT (IN)	SHEETING REMARKS	SIGN LEGEND	NEW SIGNS		EXISTING SIGNS			EXIST POST		NUMBER OF NEW POSTS	SQUARE STEEL (IN)			TUBULAR STEEL Ø (IN)				SIGN FRAME REQUIRED	REMARKS	SIGN DETAIL LOCATION				
								"A"	"B"	RETAIN	SALVAGE FROM	SALVAGE TO	REMOVE	RETAIN		REMOVE	1.75	2.00	2.50	FOUNDATION	3.00	3.50			4.00	5.00	SHSM	PROJECT SHEET #	STANDARD SHEET #
																	(LB / FT)				(LB / FT)								
<b>CAMBRIDGE VT-108 SB</b>							FY-FLUORESCENT YELLOW FYG-FLUORESCENT YELLOW GREEN															"SHSM"-STANDARD HIGHWAY SIGNS AND MARKINGS							
		F	W11-2	30	30	FYG	 5/11	6.25						1	16.25 X								X						
		F	W7-3aP	24	18	FYG	 5/11	3.00															X						
SB	4.199	F	VD-062BM	72	16		BUSINESS SIGN 5/12			1				X															
		F	VD-062M	72	16		BUSINESS SIGN 5/12			1																			
		F	VD-062BM	72	16		BUSINESS SIGN 5/12			1																			
SB	4.175	F	D3-1	UNK.	UNK.		GATE HOUSE DR PVT 6/30					1		X															
		F	D3-1	72	12		 6/30	6.00						2	23.50 X									GATE HOUSE DR (PVT)	13				
SB	4.157	F	W11-7	30	30		EQUESTRIAN SYMBOL 5/12					1		X															
		F	W16-4P	24	18		NEXT 2000 FT 5/12					1																	
		F	W11-7	30	30		 TRIM 5/12	6.25						1	17.00 X									REQUIRES VEGETATION CLEARING	X				
		F	W16-4P	30	24		 5/12	5.00															X						
SB	4.128	F	VD-062BM	72	16		BUSINESS SIGN 5/12			1				X															
		F	VD-062M	72	16		BUSINESS SIGN 5/12			1																			
		F	VD-062M	72	16		BUSINESS SIGN 5/12			1																			
SB	4.09	F	VD-062BM	72	16		BUSINESS SIGN 5/12			1				X															
<b>SIGN SUMMARY SHEET</b>							SHEET TOTALS		26.50	0.00	7	0	0	3	0	0	4	56.75 <del>60.0</del>	0	0.0	0.0	0.0	0.0	PROJECT NAME: <b>STOWE - BERKSHIRE</b> PROJECT NUMBER: <b>STPG SIGN (49)</b>					
VERMONT AGENCY OF TRANSPORTATION							SF	SF	EA	EA	EA	EA	EA	EA	EA	EA	EA	FT	EA	LB	LB	LB	LB	FILE NAME: <b>04 CAMBRIDGE VT-108 SB TS</b> PLOT DATE: <b>6/25/2015</b> PROJECT MANAGER: <b>D. BRYANT</b> DRAWN BY: <b>J. BLANCHARD</b> DESIGNED BY: <b>J. BLANCHARD</b> CHECKED: <b>K. KERN</b> CAMBRIDGE SB SHEET 13 SHEET <b>77</b> OF <b>131</b>					
TOWN DIRECTIONAL TOTALS							624.4	0.0	23	7	7	134	0	0	99	1485.0	2	324.0											










DIRECTION	MILEPOINT	LOCATION CODE (SHEET 2)	SIGN CODE	WIDTH (IN)	HEIGHT (IN)	SHEETING REMARKS	SIGN LEGEND	NEW SIGNS		EXISTING SIGNS			EXIST POST		NUMBER OF NEW POSTS	SQUARE STEEL (IN)			TUBULAR STEEL Ø (IN)				SIGN FRAME REQUIRED	REMARKS	SIGN DETAIL LOCATION				
								"A"	"B"	RETAIN	SALVAGE FROM	SALVAGE TO	REMOVE	RETAIN		REMOVE	1.75	2.00	2.50	FOUNDATION	3.00	3.50			4.00	5.00	SHSM	PROJECT SHEET #	STANDARD SHEET #
																	(LB / FT)				(LB / FT)								
<b>CAMBRIDGE VT-108 SB</b>							FY-FLUORESCENT YELLOW FYG-FLUORESCENT YELLOW GREEN															"SHSM"-STANDARD HIGHWAY SIGNS AND MARKINGS							
		F	W16-7P	24	12	FYG		5/12	2.00																X				
SB	3.682	F	VW-205	30	30		WATCH FOR TURNING VEHICLES	5/12				1		X															
		F	VW-205	36	36		TRIM 	5/12	9.00						2	29.25 X										10			
SB	3.565	F	R2-1	24	30		SPEED LIMIT 50	5/12				1		X															
		F	W8-1	30	30		BUMP					0 4																	
		F	R2-1	24	30		TRIM 	5/12	5.00						1	15.50 X									X				
SB	3.256	G	VR-017	24	30		LLL 24,000 LBS	5/12				1		X															
		G	VR-017	24	30			5/12	5.00						1	13.50 X										9			
SB	3.256	E/F	D3-1	UNK.	UNK.		DESJARDINS RD	5/12				1		X															
SB	3.250	H	R1-1	30	30		STOP	5/12				1		X															
		H	R1-1	30	30			5/12	6.25						1	13.50 X									X				
SB	3.250	E/F	D3-1	56	12			5/12	4.67						2	24.25 X										13			
SB	3.208	H	R1-1	30	30		STOP	5/12				1		X															
		G	VD-700	6	10		MILE MARKER	5/12				1	1	1															
		H	R1-1	30	30		TRIM 	5/12	6.25						1	13.50 X									X				
<b>SIGN SUMMARY SHEET</b>							SHEET TOTALS		38.17	0.00	0	1	1	7 8	0	0	8	109.50 120.0	0	0.0	0.0	0.0	0.0	PROJECT NAME: STOWE - BERKSHIRE PROJECT NUMBER: STPG SIGN (49)					
VERMONT AGENCY OF TRANSPORTATION							TOWN DIRECTIONAL TOTALS		624.4	0.0	23	7	7	134	0	0	99	1485.0	2		324.0		FILE NAME: 04 CAMBRIDGE VT-108 SB TS PLOT DATE: 6/25/2015 PROJECT MANAGER: D. BRYANT DRAWN BY: J. BLANCHARD DESIGNED BY: J. BLANCHARD CHECKED: K. KERN CAMBRIDGE SB SHEET 15 SHEET 79 OF 131						






DIRECTION	MILEPOINT	LOCATION CODE (SHEET 2)	SIGN CODE	WIDTH (IN)	HEIGHT (IN)	SHEETING REMARKS	SIGN LEGEND	NEW SIGNS		EXISTING SIGNS			EXIST POST		NUMBER OF NEW POSTS	SQUARE STEEL (IN)			TUBULAR STEEL Ø (IN)				SIGN FRAME REQUIRED	REMARKS	SIGN DETAIL LOCATION				
								"A"	"B"	RETAIN	SALVAGE FROM	SALVAGE TO	REMOVE	RETAIN		REMOVE	1.75	2.00	2.50	FOUNDATION	3.00	3.50			4.00	5.00	SHSM	PROJECT SHEET #	STANDARD SHEET #
																	(LB / FT)				(LB / FT)								
<b>CAMBRIDGE VT-108 SB</b>							FY-FLUORESCENT YELLOW FYG-FLUORESCENT YELLOW GREEN															"SHSM"-STANDARD HIGHWAY SIGNS AND MARKINGS							
SB	2.946	F	VR-020	24	30		NO PARKING ON TRAVELED LANE					1		X															
		F	VR-020	24	30			5/12	5.00						1		14.00	X									9		
SB	2.732	F	VR-020	24	30		NO PARKING ON TRAVELED LANE					1		X															
		F	VR-020	24	30			5/13	5.00						1		14.75	X									9		
SB	2.695	F	VW-060	30	30		HIDDEN DRIVES					1		X															
		F	VW-060	30	30			5/13	6.25						1		14.75	X									10		
SB	2.661	F	VR2-5A	24	30		REDUCED SPEED AHEAD					1		X															
		F	W3-5	36	36		TRIM 	5/13	9.00						2		30.25	X							X				
SB	2.633	F	W8-1	UNK.	UNK.		BUMP					1		X															
		F	VD-700	6	10		MILE MARKER			1	1	1			1		14.25	X											
		F	VR-020	24	30			5/13	5.00																		9		
SB	2.557	G	VM-607	24	30		*10TH MTN DIV WW II MEMORIAL HIGHWAY			1				X															
SB	2.545	F	R2-1	24	30		SPEED LIMIT 40					1		X															
		F	R2-1	30	36			5/13	7.50						1		14.50	X							X				
SB	2.447	F	VR-020	24	30		NO PARKING ON TRAVELED LANE					1		X															
<b>SIGN SUMMARY SHEET</b>							SHEET TOTALS		37.75	0.00	1	1	1	9	0	0	7	102.50		0	0.0	0.0	0.0	0.0	PROJECT NAME: <b>STOWE - BERKSHIRE</b> PROJECT NUMBER: <b>STPG SIGN (49)</b>				
VERMONT AGENCY OF TRANSPORTATION							TOWN DIRECTIONAL TOTALS																		FILE NAME: <b>04 CAMBRIDGE VT-108 SB TS</b> PLOT DATE: <b>6/25/2015</b> PROJECT MANAGER: <b>D. BRYANT</b> DRAWN BY: <b>J. BLANCHARD</b> DESIGNED BY: <b>J. BLANCHARD</b> CHECKED: <b>K. KERN</b> CAMBRIDGE SB SHEET 16 SHEET <b>80</b> OF <b>131</b>				
								SF	SF	EA	EA	EA	EA	EA	EA	EA	FT		EA	LB	LB	LB	LB						
								624.4	0.0	23	7	7	134	0	0	99	1485.0		2					324.0					

DIRECTION	MILEPOINT	LOCATION CODE (SHEET 2)	SIGN CODE	WIDTH (IN)	HEIGHT (IN)	SHEETING REMARKS	SIGN LEGEND	NEW SIGNS		EXISTING SIGNS			EXIST POST		NUMBER OF NEW POSTS	SQUARE STEEL (IN)			TUBULAR STEEL Ø (IN)				SIGN FRAME REQUIRED	REMARKS	SIGN DETAIL LOCATION				
								"A"	"B"	RETAIN	SALVAGE FROM	SALVAGE TO	REMOVE	RETAIN		REMOVE	1.75	2.00	2.50	FOUNDATION	3.00	3.50			4.00	5.00	SHSM	PROJECT SHEET #	STANDARD SHEET #
																	(LB / FT)				(LB / FT)								
<b>CAMBRIDGE VT-108 SB</b>							FY-FLUORESCENT YELLOW FYG-FLUORESCENT YELLOW GREEN															"SHSM"-STANDARD HIGHWAY SIGNS AND MARKINGS							
		F	VR-020	24	30		TRIM  5/13	5.00						1	15.00 X										9				
SB	2.429	E	VW-060	30	30		HIDDEN DRIVES TRIM 5/13					1		X															
SB	2.354	F	W1-10	36	36		MODIFIED LEFT CURVE					1		X															
		F	W13-1P	24	18		35 MPH					1																	
		F	W1-10ML	36	36			9.00						2	30.75 X									X					
		F	W13-1P	18	18			2.25																X					
SB	2.315	F	VW-400	48	48		SMUGGLERS NOTCH NOT RECOMMENDED FOR TRUCKS BUSES OR RVS 8/24	16.00	1				X	X	2	31.50 X													
SB	2.278	F	W16-18P	48	12		NOTICE 5/13		1				X																
		F	VR-472	48	48		TRACTOR TRAILERS PROHIBITED 5/13		1																				
		F	VR5-2M	48	48		NO TRACTOR TRAILER SYMBOL 5/13		1																				
		F	VD-700	6	10		MILE MARKER 5/13		1																				
SB	2.274	F	R8-3	24	24		NO PARKING SYMBOL 5/13					1		X															
		F	R7-201P	12	6		TOW-AWAY SYMBOL 5/13					1																	
		G	R8-3	24	24			4.00						1	13.50 X									X					
		G	R7-201P	12	6	BLK/ WHT	 5/13	0.50																X					
<b>SIGN SUMMARY SHEET</b>							<b>SHEET TOTALS</b>	36.75 20.75	0.00	5	0	0	5	0	0	6 4	90.75 60.0	0	0.0	0.0	0.0	0.0	PROJECT NAME: <b>STOWE - BERKSHIRE</b> PROJECT NUMBER: <b>STPG SIGN (49)</b>						
VERMONT AGENCY OF TRANSPORTATION							<b>TOWN DIRECTIONAL TOTALS</b>	624.4	0.0	23	7	7	134	0	0	99	1485.0	2		324.0			FILE NAME: <b>04 CAMBRIDGE VT-108 SB TS</b> PLOT DATE: <b>6/25/2015</b> PROJECT MANAGER: <b>D. BRYANT</b> DRAWN BY: <b>J. BLANCHARD</b> DESIGNED BY: <b>J. BLANCHARD</b> CHECKED: <b>K. KERN</b> CAMBRIDGE SB SHEET 17 SHEET <b>81</b> OF <b>131</b>						



DIRECTION	MILEPOINT	LOCATION CODE (SHEET 2)	SIGN CODE	WIDTH (IN)	HEIGHT (IN)	SHEETING REMARKS	SIGN LEGEND	NEW SIGNS		EXISTING SIGNS			EXIST POST		NUMBER OF NEW POSTS	SQUARE STEEL (IN)			TUBULAR STEEL Ø (IN)				SIGN FRAME REQUIRED	REMARKS	SIGN DETAIL LOCATION				
								"A"	"B"	RETAIN	SALVAGE FROM	SALVAGE TO	REMOVE	RETAIN		REMOVE	1.75	2.00	2.50	FOUNDATION	3.00	3.50			4.00	5.00	SHSM	PROJECT SHEET #	STANDARD SHEET #
																	(LB / FT)				(LB / FT)								
<b>CAMBRIDGE VT-108 SB</b>							FY-FLUORESCENT YELLOW FYG-FLUORESCENT YELLOW GREEN															"SHSM"-STANDARD HIGHWAY SIGNS AND MARKINGS							
SB	2.252	F	R8-3	24	24		NO PARKING SYMBOL					1		X															
		F	R7-201P	12	6		TOW-AWAY SYMBOL					1																	
		G	R8-3	24	24										1											X			
		G	R7-201P	12	6	BLK/ WHT																				X			
SB	2.230	F	R8-3	24	24		NO PARKING SYMBOL					1		X															
		F	R7-201P	12	6		TOW-AWAY SYMBOL					1																	
		G	R8-3	24	24										1											X			
		G	R7-201P	12	6	BLK/ WHT																				X			
SB	2.210	F	R8-3	24	24		NO PARKING SYMBOL					1		X															
		F	R7-201P	12	6		TOW-AWAY SYMBOL					1																	
		G	R8-3	24	24										1											X			
		G	R7-201P	12	6	BLK/ WHT																				X			
SB	2.199	F	W1-5L	36	36		LEFT WINDING CURVES					1		X															
		F	W1-5L	30	30										1											X			
SB	2.198	F	R11-2	48	30		ROAD CLOSED					1																	
<b>SIGN SUMMARY SHEET</b>							SHEET TOTALS	19.75	0.00	0	0	0	8	0	0	4	56.00	0	0.0	0.0	0.0	0.0	PROJECT NAME: STOWE - BERKSHIRE PROJECT NUMBER: STPG SIGN (49)						
VERMONT AGENCY OF TRANSPORTATION							TOWN DIRECTIONAL TOTALS	SF	SF	EA	EA	EA	EA	EA	EA	EA	FT	EA	LB	LB	LB	LB	FILE NAME: 04 CAMBRIDGE VT-108 SB TS PROJECT MANAGER: D. BRYANT DESIGNED BY: J. BLANCHARD CAMBRIDGE SB SHEET 18	PLOT DATE: 6/25/2015 DRAWN BY: J. BLANCHARD CHECKED: K. KERN SHEET 82 OF 131					
								624.4	0.0	23	7	7	134	0	0	99	1485.0	2				324.0							

















DIRECTION	MILEPOINT	LOCATION CODE (SHEET 2)	SIGN CODE	WIDTH (IN)	HEIGHT (IN)	SHEETING REMARKS	SIGN LEGEND	NEW SIGNS		EXISTING SIGNS			EXIST POST		NUMBER OF NEW POSTS	SQUARE STEEL (IN)			TUBULAR STEEL Ø (IN)				SIGN FRAME REQUIRED	REMARKS	SIGN DETAIL LOCATION				
								"A"	"B"	RETAIN	SALVAGE FROM	SALVAGE TO	REMOVE	RETAIN		REMOVE	1.75	2.00	2.50	FOUNDATION	3.00	3.50			4.00	5.00	SHSM	PROJECT SHEET #	STANDARD SHEET #
																	(LB / FT)				(LB / FT)								
<b>CAMBRIDGE VT-108 SB</b>							FY-FLUORESCENT YELLOW FYG-FLUORESCENT YELLOW GREEN															"SHSM"-STANDARD HIGHWAY SIGNS AND MARKINGS							
SB	1.203	F	W5-1	30	30		ROAD NARROWS																						
		F	W5-1	36	36		TRIM  6/30	9.00																			X		
SB	1.078	F	W8-12	36	36		 5/25	9.00																					
SB	0.898	F	W7-1	30	30		HILL SYMBOL																						
		F	W7-1a	30	30	FY	TRIM  6/30	6.25																			X		
		F	W7-3aP	24	18	FY	 5/25	3.00																			X		
NB	0.436	A	W11-	30	30	FYG	TRIM  5/25	6.25																			X		
		A	W16-4P	30	24	FYG	 5/25	5.00																			X		
SB	0.318	F	R2-1	24	30		SPEED LIMIT 40																						
		F	R2-1	24	30		TRIM  5/25	5.00																			X		
<b>SIGN SUMMARY SHEET</b>							SHEET TOTALS	43.50	0.00	0	0	0	3	0	0	7	104.50 <del>106.0</del>	0	0.0	0.0	0.0	0.0		PROJECT NAME: <b>STOWE - BERKSHIRE</b> PROJECT NUMBER: <b>STPG SIGN (49)</b>					
VERMONT AGENCY OF TRANSPORTATION							TOWN DIRECTIONAL TOTALS	624.4	0.0	23	7	7	134	0	0	99	1485.0	2	324.0				FILE NAME: <b>04 CAMBRIDGE VT-108 SB TS</b> PLOT DATE: <b>6/25/2015</b> PROJECT MANAGER: <b>D. BRYANT</b> DRAWN BY: <b>J. BLANCHARD</b> DESIGNED BY: <b>J. BLANCHARD</b> CHECKED: <b>K. KERN</b> CAMBRIDGE SB SHEET 20 SHEET <b>84</b> OF <b>131</b>						

DIRECTION	MILEPOINT	LOCATION CODE (SHEET 2)	SIGN CODE	WIDTH (IN)	HEIGHT (IN)	SHEETING REMARKS	SIGN LEGEND	NEW SIGNS		EXISTING SIGNS			EXIST POST		NUMBER OF NEW POSTS	SQUARE STEEL (IN)			TUBULAR STEEL Ø (IN)				SIGN FRAME REQUIRED	REMARKS	SIGN DETAIL LOCATION					
								"A"	"B"	RETAIN	SALVAGE FROM	SALVAGE TO	REMOVE	RETAIN		REMOVE	1.75	2.00	2.50	FOUNDATION	3.00	3.50			4.00	5.00	SHSM	PROJECT SHEET #	STANDARD SHEET #	
																	(LB / FT)				(LB / FT)									
<b>BAKERSFIELD VT-108 NB</b>							FY-FLUORESCENT YELLOW FYG-FLUORESCENT YELLOW GREEN															"SHSM"-STANDARD HIGHWAY SIGNS AND MARKINGS								
NB	3.487	A	R2-1	24	30		SPEED LIMIT 35			1				X																
NB	3.584	A	M1-5	24	24		JCT STATE <span style="color:red">5/4</span>																							
		A	M2-1	21	15		VERMONT 36 <span style="color:red">5/4</span>																							
		A	M2-1	21	15	GRN/WHT	TRIM  <span style="color:red">5/4</span>	2.19								1	<span style="color:red">14.25</span> X									X				
		A	M1-5	24	24	GRN/WHT	 <span style="color:red">5/4</span>	4.00																					E-136B	
NB	3.625	A	D1-1a	72	10		^UP ENOSBURG FALLS 9 <span style="color:red">5/4</span>																							
		A	D1-1a	72	10		<--- FAIRFIELD 8 <span style="color:red">5/4</span>																							
		A	D1-1a	72	10		<--- ST ALBANS 15 <span style="color:red">5/4</span>																							
		A	VD1-1a	72	12		TRIM  <span style="color:red">5/4</span>	6.00								2	<span style="color:red">28.00</span> X												7	
		A	VD1-1a	72	12		 <span style="color:red">5/4</span>	6.00																					7	
		A	VD1-1a	72	12		 <span style="color:red">5/4</span>	6.00																					7	
NB	3.658	A	M3-4	24	12		WEST STATE <span style="color:red">6/30</span>																							
		A	M1-5	24	24		VERMONT 36 <span style="color:red">6/30</span>																							
		A	M6-1L	21	115		<-- LEFT ARROW STATE <span style="color:red">6/30</span>																							
		A	M3-1	24	12		NORTH STATE <span style="color:red">6/30</span>																							
<b>SIGN SUMMARY SHEET</b>							SHEET TOTALS			24.19	0.00	1	0	0	9	0	0	3	<span style="color:red">42.25</span> <del>45.0</del>	0	0.0	0.0	0.0	0.0	PROJECT NAME: <b>STOWE - BERKSHIRE</b> PROJECT NUMBER: <b>STPG SIGN (49)</b>					
VERMONT AGENCY OF TRANSPORTATION							TOWN DIRECTIONAL TOTALS			191.4	0.0	6	4	4	48	0	0	30	450.0	0		0.0			FILE NAME: <b>05 BAKERSFIELD VT-108 NB T</b> PLOT DATE: <b>4/15/2015</b> PROJECT MANAGER: <b>D. BRYANT</b> DRAWN BY: <b>J. BLANCHARD</b> DESIGNED BY: <b>J. BLANCHARD</b> CHECKED: <b>K. KERN</b> BAKERSFIELD NB SHEET 1 SHEET <b>85</b> OF <b>131</b>					










DIRECTION	MILEPOINT	LOCATION CODE (SHEET 2)	SIGN CODE	WIDTH (IN)	HEIGHT (IN)	SHEETING REMARKS	SIGN LEGEND	NEW SIGNS		EXISTING SIGNS			EXIST POST		NUMBER OF NEW POSTS	SQUARE STEEL (IN)			TUBULAR STEEL Ø (IN)				SIGN FRAME REQUIRED	REMARKS	SIGN DETAIL LOCATION				
								"A"	"B"	RETAIN	SALVAGE FROM	SALVAGE TO	REMOVE	RETAIN		REMOVE	1.75	2.00	2.50	FOUNDATION	3.00	3.50			4.00	5.00	SHSM	PROJECT SHEET #	STANDARD SHEET #
																	(LB / FT)				(LB / FT)								
<b>BAKERSFIELD VT-108 NB</b>							FY-FLUORESCENT YELLOW FYG-FLUORESCENT YELLOW GREEN															"SHSM"-STANDARD HIGHWAY SIGNS AND MARKINGS							
		C	M6-1	21	15		RIGHT ----> STATE																						
		C	M3-1	24	12	GRN/ WHT																	2C		X				
		C	M1-5	30	24	GRN/ WHT																				E-136B			
		C	M6-1L	21	15	GRN/ WHT																			X				
		C	M3-3	24	12	GRN/ WHT																			X				
		C	M1-5	30	24	GRN/ WHT																				E-136B			
		C	M6-1R	21	15	GRN/ WHT																			X				
NB	3.695	D	R1-1	30	30		STOP																						
		A/B	D3-1	UNK.	UNK.		E BAKERSFIELD RD TH 2																						
		C	VD-700	6	10		MILE MARKER				1	1	1											SALVAGE AND MOUNT ON NEW POST BELOW STOP SIGN					
		D	R1-1	30	30																			E BAKERSFIELD RD (TH-2)	X				
NB	3.695	A/B	D3-1	66	12																			E BAKERSFIELD RD (TH-2); INSTALL 10 FT CLOSER TO VT 108 THAN STOP SIGN		13			
NB	3.706	C	UNK.	UNK.	UNK.		NO DOGS, HORSES, OR ATVS's			1																			
NB	3.737	A	S1-1	36	36	FYG	SCHOOL SYMBOL																						
		A	W16-9P	30	18	FYG	AHEAD WARNING																						
<b>SIGN SUMMARY SHEET</b>							SHEET TOTALS			30.13	0.00	1	1	1	6	0	0	5							PROJECT NAME: <b>STOWE - BERKSHIRE</b>				
							SF	SF	EA	EA	EA	EA	EA	EA	EA										PROJECT NUMBER: <b>STPG SIGN (49)</b>				
																										FILE NAME: <b>05 BAKERSFIELD VT-108 NB T</b> PLOT DATE: <b>4/15/2015</b>			
VERMONT AGENCY OF TRANSPORTATION							TOWN DIRECTIONAL TOTALS			191.4	0.0	6	4	4	48	0	0	30							PROJECT MANAGER: <b>D. BRYANT</b> DRAWN BY: <b>J. BLANCHARD</b>				
																									DESIGNED BY: <b>J. BLANCHARD</b> CHECKED: <b>K. KERN</b>				
																									BAKERSFIELD NB SHEET 3 SHEET <b>87</b> OF <b>131</b>				




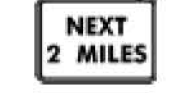



DIRECTION	MILEPOINT	LOCATION CODE (SHEET 2)	SIGN CODE	WIDTH (IN)	HEIGHT (IN)	SHEETING REMARKS	SIGN LEGEND	NEW SIGNS		EXISTING SIGNS			EXIST POST		NUMBER OF NEW POSTS	SQUARE STEEL (IN)			TUBULAR STEEL Ø (IN)				SIGN FRAME REQUIRED	REMARKS	SIGN DETAIL LOCATION				
								"A"	"B"	RETAIN	SALVAGE FROM	SALVAGE TO	REMOVE	RETAIN		REMOVE	1.75	2.00	2.50	FOUNDATION	3.00	3.50			4.00	5.00	SHSM	PROJECT SHEET #	STANDARD SHEET #
																	(LB / FT)				(LB / FT)								
<b>BAKERSFIELD VT-108 NB</b>							FY-FLUORESCENT YELLOW FYG-FLUORESCENT YELLOW GREEN															"SHSM"-STANDARD HIGHWAY SIGNS AND MARKINGS							
		A	S1-1	36	36	FYG	 5/4	9.00						1	14.75 X								X						
		A	W16-9P	24	12	FYG	 5/4	2.00															X						
NB	3.780	A	R2-1	24	30		SPEED LIMIT 35 5/4					1		X															
		A	R2-1	24	30		 5/4	5.00						1	13.50 X								X						
NB	3.786	C	UNK.	UNK.	UNK.		RESERVED PARKING HANDICAP			1			X																
NB	3.789	A	W11-2	30	30	FYG	PEDESTRIAN SYMBOL 5/4					1		X															
		A	W16-7PL	24	12	FYG	DOWNWARD DIAGONAL ARROW 5/4					1																	
		A	S1-1	36	36	FYG	 5/4	9.00						1	14.50 X								X						
		A	W16-7PL	24	12	FYG	 5/4	2.00															X						
NB	4.233	A	R2-1	24	30		SPEED LIMIT 40 5/4					1		X															
		A	R2-1	24	30		TRIM  5/4	5.00						1	13.50 X								X						
NB	4.421	A	R2-1	24	30		SPEED LIMIT 50 5/4					1		X															
		A	R2-1	24	30		TRIM  5/4	5.00						1	16.00 X								X						
NB	5.373	A	W1-10	30	30		MODIFIED LEFT CURVE 5/4					1		X															
		A	W16-8P	30	8		BOSTON POST RD 5/4					1																	
<b>SIGN SUMMARY SHEET</b>							SHEET TOTALS	37.00	0.00	1	0	0	7	0	0	5	72.25 <del>75.0</del>	0	0.0	0.0	0.0	0.0	PROJECT NAME: STOWE - BERKSHIRE PROJECT NUMBER: STPG SIGN (49)						
VERMONT AGENCY OF TRANSPORTATION							TOWN DIRECTIONAL TOTALS	191.4	0.0	6	4	4	48	0	0	30	450.0	0		0.0			FILE NAME: 05 BAKERSFIELD VT-108 NB T PLOT DATE: 4/15/2015 PROJECT MANAGER: D. BRYANT DRAWN BY: J. BLANCHARD DESIGNED BY: J. BLANCHARD CHECKED: K. KERN BAKERSFIELD NB SHEET 4 SHEET 88 OF 131						

DIRECTION	MILEPOINT	LOCATION CODE (SHEET 2)	SIGN CODE	WIDTH (IN)	HEIGHT (IN)	SHEETING REMARKS	SIGN LEGEND	NEW SIGNS		EXISTING SIGNS			EXIST POST		NUMBER OF NEW POSTS	SQUARE STEEL (IN)			TUBULAR STEEL Ø (IN)				SIGN FRAME REQUIRED	REMARKS	SIGN DETAIL LOCATION				
								"A"	"B"	RETAIN	SALVAGE FROM	SALVAGE TO	REMOVE	RETAIN		REMOVE	1.75	2.00	2.50	FOUNDATION	3.00	3.50			4.00	5.00	SHSM	PROJECT SHEET #	STANDARD SHEET #
																	(LB / FT)				(LB / FT)								
<b>BAKERSFIELD VT-108 NB</b>							FY-FLUORESCENT YELLOW FYG-FLUORESCENT YELLOW GREEN															"SHSM"-STANDARD HIGHWAY SIGNS AND MARKINGS							
		A	W1-10L	36	36		 5/4	9.00							2		32.50								X				
		A	W16-8	34	8		 5/4	1.89																		6			
NB	5.397	A	VD-062AS	72	16		BUSINESS SIGN 5/4			1			X																
		A	VD-062AS	72	16		BUSINESS SIGN 5/4			1																			
NB	5.474	C	UNK	24	30		4 WHEELERS PROHIBITED ON TOWN HIGHWAY 5/4				1	1	1		X									BOSTON POST RD (TH-1); SALVAGE AND REMOUNT BELOW LLL					
		C	VR-017	24	30		TRIM  5/4	5.00							1		14.00							BOSTON POST RD (TH-1)		9			
NB	5.475	A/B	D3-1	UNK.	UNK.		BOSTON POST RD 5/4						1		X														
		A/B	D3-1	62	12		 5/4	5.17							2		22.25							BOSTON POST RD (TH-1); FIELD LOCATE FOR VISIBILITY FROM VT 108		13			
NB	5.475	A	M3-1	30	24		NORTH STATE 5/4						1		X														
		A	M1-5	30	24		VERMONT 108 5/4						1																
		A	VD-700	6	10		MILE MARKER 5/4						1																
NB	5.475	D	R1-1	30	30		STOP 5/4						1		X														
		D	R1-1	30	30		 5/4	6.25							1		13.50							BOSTON POST RD (TH-1)	X				
NB	5.513	A	M3-1	24	12	GRN/ WHT	 5/4	2.00							1		14.75							INSTALL 200 FT NORTH OF EXISTING	X				
		A	M1-5	30	24	GRN/ WHT	 5/4	5.00																			E-136B		
<b>SIGN SUMMARY SHEET</b>							SHEET TOTALS	34.31	0.00	2	1	1	6	0	0	7	97.00	0	0.0	0.0	0.0	0.0	PROJECT NAME: <b>STOWE - BERKSHIRE</b>						
								SF	SF	EA	EA	EA	EA	EA	EA	EA	FT	EA	LB	LB	LB	LB	PROJECT NUMBER: <b>STPG SIGN (49)</b>						
VERMONT AGENCY OF TRANSPORTATION							TOWN DIRECTIONAL TOTALS	191.4	0.0	6	4	4	48	0	0	30	450.0	0		0.0			FILE NAME: <b>05 BAKERSFIELD VT-108 NB T</b>	PLOT DATE: <b>4/15/2015</b>					
																						PROJECT MANAGER: <b>D. BRYANT</b>	DRAWN BY: <b>J. BLANCHARD</b>						
																						DESIGNED BY: <b>J. BLANCHARD</b>	CHECKED: <b>K. KERN</b>						
																						BAKERSFIELD NB SHEET 5	SHEET <b>89</b>	OF <b>131</b>					













DIRECTION	MILEPOINT	LOCATION CODE (SHEET 2)	SIGN CODE	WIDTH (IN)	HEIGHT (IN)	SHEETING REMARKS	SIGN LEGEND	NEW SIGNS		EXISTING SIGNS			EXIST POST		NUMBER OF NEW POSTS	SQUARE STEEL (IN)			TUBULAR STEEL Ø (IN)				SIGN FRAME REQUIRED	REMARKS	SIGN DETAIL LOCATION								
								"A"	"B"	RETAIN	SALVAGE FROM	SALVAGE TO	REMOVE	RETAIN		REMOVE	1.75	2.00	2.50	FOUNDATION	3.00	3.50			4.00	5.00	SHSM	PROJECT SHEET #	STANDARD SHEET #				
																	(LB / FT)				(LB / FT)												
<b>BAKERSFIELD VT-108 NB</b>							FY-FLUORESCENT YELLOW FYG-FLUORESCENT YELLOW GREEN															"SHSM"-STANDARD HIGHWAY SIGNS AND MARKINGS											
			C VR-017	24	30		LLL 24,000 LBS																										
			C VD-700	6	10		MILE MARKER																										
NB	7.983	A/B	D3-1	34	12		 Ovitt Rd	5/5	2.83						1		14.75											OVITT RD (TH-42); MOUNT TO STOP SIGN WITH BRACKET		13			
			D R1-1	30	30		 STOP	5/5	6.25																				OVITT RD (TH-42); INSTALL 37 FT NORTH OF EXISTING	X			
NB	7.998	A	W11-4	30	30		CATTLE SYMBOL	5/5																									
			A W11-4	30	30			5/5	6.25						1		15.50																
<b>SIGN SUMMARY SHEET</b>							SHEET TOTALS	15.33	0.00	0	0	0	3	0	0	2		30.25															
VERMONT AGENCY OF TRANSPORTATION							TOWN DIRECTIONAL TOTALS	191.4	0.0	6	4	4	48	0	0	30		450.0															
															PROJECT NAME:	STOWE - BERKSHIRE																	
															PROJECT NUMBER:	STPG SIGN (49)																	
															FILE NAME:	05 BAKERSFIELD VT-108 NB T				PLOT DATE:	4/15/2015												
															PROJECT MANAGER:	D. BRYANT				DRAWN BY:	J. BLANCHARD												
															DESIGNED BY:	J. BLANCHARD				CHECKED:	K. KERN												
															BAKERSFIELD NB SHEET 7					SHEET	91 OF 131												







DIRECTION	MILEPOINT	LOCATION CODE (SHEET 2)	SIGN CODE	WIDTH (IN)	HEIGHT (IN)	SHEETING REMARKS	SIGN LEGEND	NEW SIGNS		EXISTING SIGNS			EXIST POST		NUMBER OF NEW POSTS	SQUARE STEEL (IN)			TUBULAR STEEL Ø (IN)				SIGN FRAME REQUIRED	REMARKS	SIGN DETAIL LOCATION				
								"A"	"B"	RETAIN	SALVAGE FROM	SALVAGE TO	REMOVE	RETAIN		REMOVE	1.75	2.00	2.50	FOUNDATION	3.00	3.50			4.00	5.00	SHSM	PROJECT SHEET #	STANDARD SHEET #
																	(LB / FT)				(LB / FT)								
<b>BAKERSFIELD VT-108 SB</b>							FY-FLUORESCENT YELLOW FYG-FLUORESCENT YELLOW GREEN															"SHSM"-STANDARD HIGHWAY SIGNS AND MARKINGS							
SB	7.689	F	W1-10	30	30		MODIFIED RIGHT CURVE																						
		F	W1-10cR	36	36		 8/5	9.00																	X				
SB	7.072	G	VR-017	24	30		LLL 24,000 LBS 5/5																						
		G	W14-1	30	30		DEAD END 5/5				1																	SALVAGE AND MOUNT IN NEW LOCATION	
		G	VR-017	24	30		 5/5	5.00																				PUDVAH HILL RD (TH-15) 9	
SB	7.072	E/F	D3-1	60	12		 5/5	5.00																				PUDVAH HILL RD (TH-15); FIELD LOCATE FOR VISIBILITY FROM VT-108 13	
SB	7.072	G	W14-1	30	30		DEAD END 5/5					1																PUDVAH HILL RD (TH-15); INSTALL SALVAGED SIGN ON NEW POST WEST OF LLL	
SB	7.060	H	R1-1	30	30		STOP 5/5			1																			
		E/F	D3-1	UNK.	UNK.		PUDVAH HILL RD 5/5																						
SB	7.049	F	OM3R	12	36		RIGHT OBJECT MARKER 5/5																						
SB	7.040	E	OM3L	12	36		LEFT OBJECT MARKER 5/5																						
SB	5.999	G	VR-017	24	30		TRIM  5/5	5.00																				BROWNS POND RD (TH-22); INSTALL EAST OF BRIDGE 9	
SB	5.995	A/B	D3-1	UNK.	UNK.		BROWNS POND RD 5/5																						
		H	R1-1	30	30		STOP 5/5																						
		G	VD-700	6	10		MILE MARKER 5/5				1	1	1															SALVAGE AND MOUNT ON NEW POST BELOW STOP SIGN	
<b>SIGN SUMMARY SHEET</b>							SHEET TOTALS	24.00	0.00	1	2	2	9	0	0	7	91.50	0	0.0	0.0	0.0	0.0	PROJECT NAME: STOWE - BERKSHIRE						
								SF	SF	EA	EA	EA	EA	EA	EA	EA	FT	EA	LB	LB	LB	LB	PROJECT NUMBER: STPG SIGN (49)						
VERMONT AGENCY OF TRANSPORTATION							TOWN DIRECTIONAL TOTALS	235.0	0.0	6	11	11	58	0	0	43	645.0	0		0.0				FILE NAME: 06 BAKERSFIELD VT-108 SB T	PLOT DATE: 6/25/2015				
																						PROJECT MANAGER: D. BRYANT	DRAWN BY: J. BLANCHARD						
																						DESIGNED BY: J. BLANCHARD	CHECKED: K. KERN						
																						BAKERSFIELD SB SHEET 1	SHEET 92	OF 131					




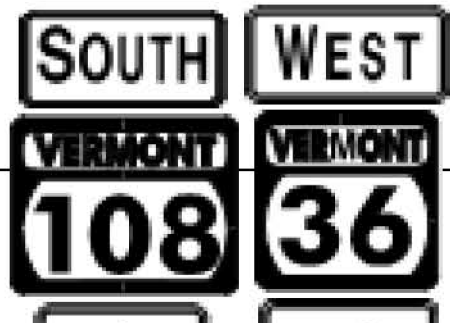


DIRECTION	MILEPOINT	LOCATION CODE (SHEET 2)	SIGN CODE	WIDTH (IN)	HEIGHT (IN)	SHEETING REMARKS	SIGN LEGEND	NEW SIGNS		EXISTING SIGNS			EXIST POST		NUMBER OF NEW POSTS	SQUARE STEEL (IN)			TUBULAR STEEL Ø (IN)				SIGN FRAME REQUIRED	REMARKS	SIGN DETAIL LOCATION				
								"A"	"B"	RETAIN	SALVAGE FROM	SALVAGE TO	REMOVE	RETAIN		REMOVE	1.75	2.00	2.50	FOUNDATION	3.00	3.50			4.00	5.00	SHSM	PROJECT SHEET #	STANDARD SHEET #
																	(LB / FT)				(LB / FT)								
<b>BAKERSFIELD VT-108 SB</b>							FY-FLUORESCENT YELLOW FYG-FLUORESCENT YELLOW GREEN															"SHSM"-STANDARD HIGHWAY SIGNS AND MARKINGS							
		H	R1-1	30	30			6.25							1	13.50 X							BROWNS POND RD (TH-22)	X					
SB	5.995	E/F	D3-1	66	12		TRIM  5/5	5.50							2	27.50 X							BROWNS POND RD (TH-22); FIELD LOCATE FOR VISIBILITY FROM VT- 108		13				
SB	5.652	F	W11-7	30	30		EQUESTRIAN SYMBOL 5/5					1		X															
		F	W7-3aP	24	18		NEXT 2 MILES 5/5					1																	
		F	W11-7	30	30		TRIM 6/30  5/5	6.25							1	15.00 X							REQUIRES VEGETATION CLEARING	X					
		F	W7-3aP	24	18		 5/5	3.00																X					
SB	5.632	G	VR-278	24	36		PROHIBITED DUMPING 5/5					1		X															
		G	VR-278	24	36		 5/5	6.00							1	14.50 X									9				
SB	5.607	F	VD-062AS	72	16		BUSINESS SIGN 5/5			1				X															
		F	VD-700	6	10		MILE MARKER 5/5			1																			
SB	5.568	F	W1-10	30	30		MODIFIED RIGHT CURVE 5/5					1		X															
		F	W16-8P	30	8		BOSTON POST RD 5/5					1																	
SB	5.534	F	W1-10MR	36	36		TRIM  5/5	9.00							2	28.50 X							INSTALL 180 FT SOUTH OF EXISTING	X					
		F	W16-8P	34	8		 5/5	1.89																	6				
SB	5.428	F	M3-3	24	12		SOUTH STATE 5/5					1		X															
<b>SIGN SUMMARY SHEET</b>							SHEET TOTALS		37.89	0.00	2	0	0	6	0	0	7	99.00 <del>105.0</del>	0	0.0	0.0	0.0	0.0	PROJECT NAME: <b>STOWE - BERKSHIRE</b> PROJECT NUMBER: <b>STPG SIGN (49)</b>					
VERMONT AGENCY OF TRANSPORTATION							TOWN DIRECTIONAL TOTALS		235.0	0.0	6	11	11	58	0	0	43	645.0	0		0.0			FILE NAME: <b>06 BAKERSFIELD VT-108 SB T</b> PLOT DATE: <b>6/25/2015</b> PROJECT MANAGER: <b>D. BRYANT</b> DRAWN BY: <b>J. BLANCHARD</b> DESIGNED BY: <b>J. BLANCHARD</b> CHECKED: <b>K. KERN</b> BAKERSFIELD SB SHEET 2 SHEET <b>93</b> OF <b>131</b>					










DIRECTION	MILEPOINT	LOCATION CODE (SHEET 2)	SIGN CODE	WIDTH (IN)	HEIGHT (IN)	SHEETING REMARKS	SIGN LEGEND	NEW SIGNS		EXISTING SIGNS			EXIST POST		NUMBER OF NEW POSTS	SQUARE STEEL (IN)			TUBULAR STEEL Ø (IN)				SIGN FRAME REQUIRED	REMARKS	SIGN DETAIL LOCATION				
								"A"	"B"	RETAIN	SALVAGE FROM	SALVAGE TO	REMOVE	RETAIN		REMOVE	1.75	2.00	2.50	FOUNDATION	3.00	3.50			4.00	5.00	SHSM	PROJECT SHEET #	STANDARD SHEET #
																	(LB / FT)				(LB / FT)								
<b>BAKERSFIELD VT-108 SB</b>							FY-FLUORESCENT YELLOW FYG-FLUORESCENT YELLOW GREEN															"SHSM"-STANDARD HIGHWAY SIGNS AND MARKINGS							
SB	4.328	F	W3-5	36	36		TRIM 	5/5	9.00						2	30.00	X						INSTALL 32 FT SOUTH OF UTILITY POLE #32 AT M.P. 4.334	X					
SB	4.233	F	R2-1	30	36			5/5	7.50						1	14.00	X						INSTALL 100 FT NORTH OF EXISTING, ACROSS FROM NB 40 MPH	X					
SB	4.224	F	R2-1	24	30		SPEED LIMIT 35	5/5					1																
		F	R3-1	24	24		NO RIGHT TURN SYMBOL	5/5					1																
		F	VD-700	6	10		MILE MARKER	5/5			1	1	1										SALVAGE AND MOUNT ON NEW POST BELOW NO RIGHT TURN SYMBOL						
		F	R3-1	24	24		TRIM 	5/5	4.00						1	13.00	X						REQUIRES VEGETATION CLEARING	X					
SB	4.098	G	VR-017	24	30		LLL 24,000 LBS	5/5					1																
		G	VD-700	6	10		MILE MARKER	5/5			1	1	1										SALVAGE AND MOUNT ON NEW POST BELOW FOUR WHEELER SIGN						
		G	VR-017	24	30			5/5	5.00						1	15.50	X						EGYPT RD (TH-20)		9				
		G	UNK.	24	30		FOUR WHEELERS PROHIBITED ON TOWN HIGHWAYS	5/5				1											EGYPT RD (TH-20); MOUNT SALVAGED SIGN BELOW LLL						
SB	4.090	E/F	D3-1	UNK.	UNK.		EGYPT RD	5/5					1																
		G	UNK.	24	30		FOUR WHEELERS PROHIBITED ON TOWN HIGHWAYS	5/5			1	1											SALVAGE AND MOUNT IN NEW LOCATION						
		H	R1-1	30	30		STOP	5/5					1																
		G	VD-700	6	10		MILE MARKER 	5/5			1	1	1										SALVAGE AND MOUNT ON NEW POST BELOW STOP SIGN						
		E/F	D3-1	38	12			5/5	3.17						1	13.75	X						EGYPT RD (TH-20); MOUNT TO STOP SIGN WITH BRACKET		13				
<b>SIGN SUMMARY SHEET</b>							SHEET TOTALS	28.67	0.00	0	4	4	9	0	0	6	86.25		0	0.0	0.0	0.0	0.0	PROJECT NAME: <b>STOWE - BERKSHIRE</b>					
								SF	SF	EA	EA	EA	EA	EA	EA	EA	FT		EA	LB	LB	LB	LB	PROJECT NUMBER: <b>STPG SIGN (49)</b>					
VERMONT AGENCY OF TRANSPORTATION							TOWN DIRECTIONAL TOTALS	235.0	0.0	6	11	11	58	0	0	43	645.0		0		0.0				FILE NAME: <b>06 BAKERSFIELD VT-108 SB T</b> PLOT DATE: <b>6/25/2015</b>				
																								PROJECT MANAGER: <b>D. BRYANT</b> DRAWN BY: <b>J. BLANCHARD</b>					
																								DESIGNED BY: <b>J. BLANCHARD</b> CHECKED: <b>K. KERN</b>					
																								BAKERSFIELD SB SHEET 4 SHEET <b>96</b> OF <b>131</b>					








DIRECTION	MILEPOINT	LOCATION CODE (SHEET 2)	SIGN CODE	WIDTH (IN)	HEIGHT (IN)	SHEETING REMARKS	SIGN LEGEND	NEW SIGNS		EXISTING SIGNS			EXIST POST		NUMBER OF NEW POSTS	SQUARE STEEL (IN)			TUBULAR STEEL Ø (IN)				SIGN FRAME REQUIRED	REMARKS	SIGN DETAIL LOCATION				
								"A"	"B"	RETAIN	SALVAGE FROM	SALVAGE TO	REMOVE	RETAIN		REMOVE	1.75	2.00	2.50	FOUNDATION	3.00	3.50			4.00	5.00	SHSM	PROJECT SHEET #	STANDARD SHEET #
																	(LB / FT)				(LB / FT)								
<b>BAKERSFIELD VT-108 SB</b>							FY-FLUORESCENT YELLOW FYG-FLUORESCENT YELLOW GREEN															"SHSM"-STANDARD HIGHWAY SIGNS AND MARKINGS							
		H	R1-1	30	30		5/5	6.25															EGYPT RD (TH-20)	X					
SB	3.898	F	S1-1	36	36	FYG	SCHOOL SYMBOL	5/5				1		X															
		F	W16-9P	30	18	FYG	AHEAD WARNING	5/5				1																	
		F	VD-700	6	10		MILE MARKER	5/5			1	1	1										SALVAGE AND MOUNT ON NEW POST BELOW SCHOOL SIGN						
		F	S1-1	36	36	FYG		5/5	9.00					1			13.50	X						X					
		F	S4-3P	24	8	FYG		5/5	1.33															X					
SB	3.894	E/F	D3-1	UNK.	UNK.		AVENUE RD	5/5				1		X															
		G	VR-017	24	30		LLL 24,000 LBS	5/5				1																	
		G	UNK.	UNK.	UNK.		SCHOOL ZONE 25 MPH	5/5			1	1											SALVAGE TO NEW LOCATION						
		H	R1-1	30	30		STOP	5/5				1																	
SB	3.894	G	VR-017	24	30		TRIM 	5/5	5.00					1			14.00	X					AVENUE RD (TH-31); INSTALL 30 FT BEYOND STOP SIGN ASSEMBLY		9				
		G	UNK.	UNK.	UNK.		SCHOOL ZONE 25 MPH	5/5				1											AVENUE RD (TH-31); SALVAGE AND REMOUNT BELOW LLL						
SB	3.884	E/F	D3-1	40	12			5/5	3.33														AVENUE RD (TH-31); MOUNT TO STOP SIGN WITH BRACKET		13				
		H	R1-1	30	30			5/5	6.25					1			13.75	X					AVENUE RD (TH-31); INSTALL IN PAVEMENT WITH DRUM AROUND POST(SEE GENERAL NOTE 7, SHT 2)	X					
SB	3.831	F	M2-1	21	15	GRN/WHT		5/5	2.19					1			14.25	X					INSTALL 111 FT NORTH OF EXISTING	X					
<b>SIGN SUMMARY SHEET</b>							<b>SHEET TOTALS</b>	33.35	0.00	0	2	2	7	0	0	4	<del>55.50</del> 60.0		0	0.0	0.0	0.0	0.0	PROJECT NAME: <b>STOWE - BERKSHIRE</b> PROJECT NUMBER: <b>STPG SIGN (49)</b>					
VERMONT AGENCY OF TRANSPORTATION							<b>TOWN DIRECTIONAL TOTALS</b>	235.0	0.0	6	11	11	58	0	0	43	645.0		0		0.0			FILE NAME: <b>06 BAKERSFIELD VT-108 SB T</b> PLOT DATE: <b>7/29/2015</b> PROJECT MANAGER: <b>D. BRYANT</b> DRAWN BY: <b>J. BLANCHARD</b> DESIGNED BY: <b>J. BLANCHARD</b> CHECKED: <b>K. KERN</b> BAKERSFIELD SB SHEET 5 SHEET <b>96</b> OF <b>131</b>					

DIRECTION	MILEPOINT	LOCATION CODE (SHEET 2)	SIGN CODE	WIDTH (IN)	HEIGHT (IN)	SHEETING REMARKS	SIGN LEGEND	NEW SIGNS		EXISTING SIGNS			EXIST POST		NUMBER OF NEW POSTS	SQUARE STEEL (IN)			TUBULAR STEEL Ø (IN)				SIGN FRAME REQUIRED	REMARKS	SIGN DETAIL LOCATION				
								"A"	"B"	RETAIN	SALVAGE FROM	SALVAGE TO	REMOVE	RETAIN		REMOVE	1.75	2.00	2.50	FOUNDATION	3.00	3.50			4.00	5.00	SHSM	PROJECT SHEET #	STANDARD SHEET #
																	(LB / FT)				(LB / FT)								
<b>BAKERSFIELD VT-108 SB</b>							FY-FLUORESCENT YELLOW FYG-FLUORESCENT YELLOW GREEN															"SHSM"-STANDARD HIGHWAY SIGNS AND MARKINGS							
		F	M1-5	24	24	GRN/ WHT	 5/5	4.00																		E-136B			
SB	3.810	F	M2-1	21	15		JCT STATE 5/5					1	X																
		F	M1-5	24	24		VERMONT 36 5/5					1																	
		F	VD-700	6	10		MILE MARKER 5/5					1																	
SB	3.793	F	W11-2	30	30	FYG	PEDESTRIAN SYMBOL 5/6					1	X																
		F	W16-7P	21	15	FYG	DOWNWARD DIAGONAL ARROW 5/6					1																	
		F	S1-1	36	36	FYG	 5/6	9.00						1			14.75	X					X						
		F	W16-7P	21	15	FYG	 5/6	2.19															X						
SB	3.776	G	VR-017	24	30		LLL 24,000 LBS 5/6					1	X																
		E/F	D3-1	UNK.	UNK.		ACADEMY LN 5/6																						
		E/F	D3-1	52	12		 5/6	4.33						2			23.25	X						ACADEMY LN (TH-21); FIELD LOCATE FOR VISIBILITY FROM VT- 108	13				
SB	3.775	G	UNK.	UNK.	UNK.		SCHOOL ZONE 25 M.P.H. 5/6			1	1	1	X											ACADEMY LN (TH-21); SALVAGE AND REMOUNT BELOW LLL					
		G	VR-017	24	30		 5/6	5.00						1			14.50	X						ACADEMY LN (TH-21)	9				
SB	3.771	H	R1-1	30	30		STOP 5/6					1	X																
		H	R1-1	30	30		 5/6	6.25						1			13.00	X						ACADEMY LN (TH-21)	X				
<b>SIGN SUMMARY SHEET</b>							SHEET TOTALS	30.77	0.00	0	1	1	10	0	0	5	65.50		0	0.0	0.0	0.0	0.0	PROJECT NAME: <b>STOWE - BERKSHIRE</b>					
								SF	SF	EA	EA	EA	EA	EA	EA	EA	FT		EA	LB	LB	LB	LB	PROJECT NUMBER: <b>STPG SIGN (49)</b>					
VERMONT AGENCY OF TRANSPORTATION							TOWN DIRECTIONAL TOTALS	235.0	0.0	6	11	11	58	0	0	43	645.0		0		0.0				FILE NAME: <b>06 BAKERSFIELD VT-108 SB T</b>	PLOT DATE: <b>6/25/2015</b>			
																							PROJECT MANAGER: <b>D. BRYANT</b>	DRAWN BY: <b>J. BLANCHARD</b>					
																							DESIGNED BY: <b>J. BLANCHARD</b>	CHECKED: <b>K. KERN</b>					
																							BAKERSFIELD SB SHEET 6	SHEET <b>97</b>	OF <b>131</b>				








DIRECTION	MILEPOINT	LOCATION CODE (SHEET 2)	SIGN CODE	WIDTH (IN)	HEIGHT (IN)	SHEETING REMARKS	SIGN LEGEND	NEW SIGNS		EXISTING SIGNS			EXIST POST		NUMBER OF NEW POSTS	SQUARE STEEL (IN)			TUBULAR STEEL Ø (IN)				SIGN FRAME REQUIRED	REMARKS	SIGN DETAIL LOCATION				
								"A"	"B"	RETAIN	SALVAGE FROM	SALVAGE TO	REMOVE	RETAIN		REMOVE	1.75	2.00	2.50	FOUNDATION	3.00	3.50			4.00	5.00	SHSM	PROJECT SHEET #	STANDARD SHEET #
																	(LB / FT)				(LB / FT)								
<b>BAKERSFIELD VT-108 SB</b>							FY-FLUORESCENT YELLOW FYG-FLUORESCENT YELLOW GREEN															"SHSM"-STANDARD HIGHWAY SIGNS AND MARKINGS							
SB	3.721	F	D1-1a	72	10		^UP JEFFERSONVILLE 11 8/16					1		X															
		F	D1-1a	72	10		FAIRFIELD 8 ----> 8/16					1																	
		F	D1-1a	72	10		ST ALBANS 15 ----> 8/16					1																	
		F	M3-3	24	12		SOUTH STATE 8/16					1																	
		F	M1-5	30	24		VERMONT 108 8/16					1																	
		F	M6-3	21	15		^UP ARROW STATE 8/16					1																	
		F	M3-4	24	12		WEST STATE 8/16					1																	
		F	M1-5	24	24		VERMONT 36 8/16					1																	
		F	M6-1	21	15		RIGHT ----> STATE 8/16					1																	
		F	VD1-1a	72	12		 8/16	6.00							2			33.00 X									SLIP BASE REQUIRED - SEE SHEET 2	7	
		F	VD1-1a	72	12		 8/16	6.00																				7	
		F	VD1-1a	72	12		 8/16	6.00																				7	
SB	3.691	F	M3-3	24	12	GRN/ WHT	 6/30	2.00							2			30.75 X						2B			INSTALL IN SOUTH CORNER OF VT 36 INTERSECTION, AT LEAST 10 FT FROM STOP SIGN	X	
		F	M1-5	30	24	GRN/ WHT	 6/30	5.00																				E-136B	
		F	M6-3	21	15	GRN/ WHT	 6/30	2.19																				X	
<b>SIGN SUMMARY SHEET</b>							SHEET TOTALS		27.19	0.00	0	0	0	9	0	0	4	63.75 <del>60.0</del>	0	0.0	0.0	0.0	0.0	PROJECT NAME: <b>STOWE - BERKSHIRE</b> PROJECT NUMBER: <b>STPG SIGN (49)</b>					
VERMONT AGENCY OF TRANSPORTATION							TOWN DIRECTIONAL TOTALS		235.0	0.0	6	11	11	58	0	0	43	645.0	0		0.0			FILE NAME: <b>06 BAKERSFIELD VT-108 SB T</b> PLOT DATE: <b>7/29/2015</b> PROJECT MANAGER: <b>D. BRYANT</b> DRAWN BY: <b>J. BLANCHARD</b> DESIGNED BY: <b>J. BLANCHARD</b> CHECKED: <b>K. KERN</b> BAKERSFIELD SB SHEET 7 SHEET <b>98</b> OF <b>131</b>					







DIRECTION	MILEPOINT	LOCATION CODE (SHEET 2)	SIGN CODE	WIDTH (IN)	HEIGHT (IN)	SHEETING REMARKS	SIGN LEGEND	NEW SIGNS		EXISTING SIGNS			EXIST POST		NUMBER OF NEW POSTS	SQUARE STEEL (IN)			TUBULAR STEEL Ø (IN)				SIGN FRAME REQUIRED	REMARKS	SIGN DETAIL LOCATION				
								"A"	"B"	RETAIN	SALVAGE FROM	SALVAGE TO	REMOVE	RETAIN		REMOVE	1.75	2.00	2.50	FOUNDATION	3.00	3.50			4.00	5.00	SHSM	PROJECT SHEET #	STANDARD SHEET #
																	(LB / FT)				(LB / FT)								
<b>BAKERSFIELD VT-108 SB</b>							FY-FLUORESCENT YELLOW FYG-FLUORESCENT YELLOW GREEN															"SHSM"-STANDARD HIGHWAY SIGNS AND MARKINGS							
		F	M3-4	24	12	GRN/ WHT	6/30	2.00																X					
		F	M1-5	24	24	GRN/ WHT	6/30	4.00																		E-136B			
		F	M6-1R	21	15	GRN/ WHT	6/30	2.19															X						
SB	3.691	H	R1-1	30	30		5/6			1			X																
		G	VD-700	6	10		5/6			1																			
		E/F	D3-1	42	12		5/6	3.50																14					
SB	3.645	F	M3-3	24	12		5/6					1	X																
		F	M1-5	30	24		5/6					1																	
		F	M3-3	24	12	GRN/ WHT	5/6	2.00						1	14.00 X								X						
		F	M1-5	30	24	GRN/ WHT	5/6	5.00																	E-136B				
SB	3.487	F	R2-1	24	30		5/6			1			X																
<b>SIGN SUMMARY SHEET</b>							SHEET TOTALS	18.69	0.00	3	0	0	2	0	0	1	14.00 <del>15.0</del>	0	0.0	0.0	0.0	0.0	0.0	PROJECT NAME: <b>STOWE - BERKSHIRE</b> PROJECT NUMBER: <b>STPG SIGN (49)</b>					
VERMONT AGENCY OF TRANSPORTATION							TOWN DIRECTIONAL TOTALS	235.0	0.0	6	11	11	58	0	0	43	645.0	0		0.0			FILE NAME: <b>06 BAKERSFIELD VT-108 SB T</b> PLOT DATE: <b>6/25/2015</b> PROJECT MANAGER: <b>D. BRYANT</b> DRAWN BY: <b>J. BLANCHARD</b> DESIGNED BY: <b>J. BLANCHARD</b> CHECKED: <b>K. KERN</b> BAKERSFIELD SB SHEET 8 SHEET <b>99</b> OF <b>131</b>						

DIRECTION	MILEPOINT	LOCATION CODE (SHEET 2)	SIGN CODE	WIDTH (IN)	HEIGHT (IN)	SHEETING REMARKS	SIGN LEGEND	NEW SIGNS		EXISTING SIGNS			EXIST POST		NUMBER OF NEW POSTS	SQUARE STEEL (IN)			TUBULAR STEEL Ø (IN)				SIGN FRAME REQUIRED	REMARKS	SIGN DETAIL LOCATION				
								"A"	"B"	RETAIN	SALVAGE FROM	SALVAGE TO	REMOVE	RETAIN		REMOVE	1.75	2.00	2.50	FOUNDATION	3.00	3.50			4.00	5.00	SHSM	PROJECT SHEET #	STANDARD SHEET #
																	(LB / FT)				(LB / FT)								
<b>ENOSBURG VT-108 NB</b>							FY-FLUORESCENT YELLOW FYG-FLUORESCENT YELLOW GREEN															"SHSM"-STANDARD HIGHWAY SIGNS AND MARKINGS							
NB	0.000	C	VD-024	72	10		 5/2	5.00						2	26.50	X									6				
		C	VD-700	6	10		 5/2	0.42																		T-44			
		C	VD-700	6	10		5/2	0.42																		T-44			
NB	1.044	A	VD-062BRN	72	16		BUSINESS SIGN 5/2				1			X															
NB	1.879	C	VR-017	24	30		 4/28	5.00						1	13.25	X									9				
NB	1.889	C/D	D3-1	UNK.	UNK.		W ENOSBURGH RD							1															
		A/B	D3-1	UNK.	UNK.		BOGUE RD 5/2							1															
		D	R1-1	30	30		STOP 4/28							1															
		C	VD-700	6	10		MILE MARKER 4/28				1			1												SALVAGE AND MOUNT ON NEW POST BELOW STOP SIGN			
		A/B	D3-1	38	12		 5/2	3.17						1	13.50	X									14	BOGUE RD (TH-30); MOUNT TO STOP SIGN WITH BRACKET			
		D	R1-1	30	30		 4/28	6.25																X		BOGUE RD (TH-30)			
NB	2.087	A	W3-5	36	36		SPEED REDUCTION SPEED LIMIT 40 5/2							1															
		A	W3-5	36	36		 5/2	9.00						2	30.75	X								X					
NB	2.117	A	VD-018	30	18		WEST ENOSBURG ENOSBURG FALLS 3 5/2							1															
		A	VD-018	30	18		 5/2	3.75						1	12.50	X									6				
<b>SIGN SUMMARY SHEET</b>							SHEET TOTALS	33.00	0.00	1	1	1	6	0	0	7	96.50		0	0.0	0.0	0.0	0.0	PROJECT NAME: <b>STOWE - BERKSHIRE</b> PROJECT NUMBER: <b>STPG SIGN (49)</b>					
								SF	SF	EA	EA	EA	EA	EA	EA	EA	FT	EA	LB	LB	LB	LB	FILE NAME: <b>07 ENOSBURG VT-108 NB TSS</b> PLOT DATE: <b>4/15/2015</b> PROJECT MANAGER: <b>D. BRYANT</b> DRAWN BY: <b>J. BLANCHARD</b> DESIGNED BY: <b>J. BLANCHARD</b> CHECKED: <b>K. KERN</b> ENOSBURG NB SHEET 1 SHEET <b>100</b> OF <b>131</b>						
VERMONT AGENCY OF TRANSPORTATION							TOWN DIRECTIONAL TOTALS	198.6	0.0	2	5	5	42	0	0	38	570.0		0		0.0								






DIRECTION	MILEPOINT	LOCATION CODE (SHEET 2)	SIGN CODE	WIDTH (IN)	HEIGHT (IN)	SHEETING REMARKS	SIGN LEGEND	NEW SIGNS		EXISTING SIGNS			EXIST POST		NUMBER OF NEW POSTS	SQUARE STEEL (IN)			TUBULAR STEEL Ø (IN)				SIGN FRAME REQUIRED	REMARKS	SIGN DETAIL LOCATION				
								"A"	"B"	RETAIN	SALVAGE FROM	SALVAGE TO	REMOVE	RETAIN		REMOVE	1.75	2.00	2.50	FOUNDATION	3.00	3.50			4.00	5.00	SHSM	PROJECT SHEET #	STANDARD SHEET #
																	(LB / FT)				(LB / FT)								
<b>ENOSBURG VT-108 NB</b>							FY-FLUORESCENT YELLOW FYG-FLUORESCENT YELLOW GREEN															"SHSM"-STANDARD HIGHWAY SIGNS AND MARKINGS							
NB	2.164	A	W7-1	30	30		HILL SYMBOL																						
		A	W7-2b	24	18		TRUCKS USE LOWER GEAR																						
		A	W7-1	30	30			5/2	6.25																		X		
		A	W7-2bP	24	18			5/2	3.00																		X		
NB	2.207	A	R2-1	24	30		SPEED LIMIT 40																						
		A	R2-1	30	36			4/29	7.50																		X		
NB	2.265	A	W2-1	30	30		CROSSROADS SYMBOL																						
		A	W13-1P	24	24		30 MPH																						
		A	W2-1	30	30			5/2	6.25																		X		
		A	W13-1P	18	18			5/2	2.25																		X		
NB	2.370	A	W11-6H	30	30		SNOWMOBILE SYMBOL																						
		A	W11-6H	30	30		TRIM 	5/2	6.25																				
NB	2.376	C	VR-017	24	30		TRIM 	4/28	5.00																				
NB	2.387	C/D	D3-1	UNK.	UNK.		W ENOSBURG RD VT 108S	5/2																					
		A/B	D3-1	UNK.	UNK.		TYLER BRANCH RD	5/2																					
<b>SIGN SUMMARY SHEET</b>							SHEET TOTALS		36.50	0.00	0	0	0	8	0	0	5	69.25	0	0.0	0.0	0.0	0.0	PROJECT NAME: <b>STOWE - BERKSHIRE</b> PROJECT NUMBER: <b>STPG SIGN (49)</b>					
VERMONT AGENCY OF TRANSPORTATION							SF	SF	EA	EA	EA	EA	EA	EA	EA	EA	EA	FT	EA	LB	LB	LB	LB	FILE NAME: <b>07 ENOSBURG VT-108 NB TSS</b> PLOT DATE: <b>4/15/2015</b> PROJECT MANAGER: <b>D. BRYANT</b> DRAWN BY: <b>J. BLANCHARD</b> DESIGNED BY: <b>J. BLANCHARD</b> CHECKED: <b>K. KERN</b> ENOSBURG NB SHEET 2 SHEET <b>101</b> OF <b>131</b>					
TOWN DIRECTIONAL TOTALS							198.6	0.0	2	5	5	42	0	0	38	570.0	0		0.0										



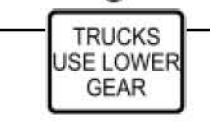


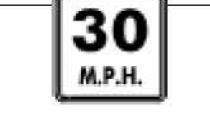










DIRECTION	MILEPOINT	LOCATION CODE (SHEET 2)	SIGN CODE	WIDTH (IN)	HEIGHT (IN)	SHEETING REMARKS	SIGN LEGEND	NEW SIGNS		EXISTING SIGNS			EXIST POST		NUMBER OF NEW POSTS	SQUARE STEEL (IN)			TUBULAR STEEL Ø (IN)				SIGN FRAME REQUIRED	REMARKS	SIGN DETAIL LOCATION				
								"A"	"B"	RETAIN	SALVAGE FROM	SALVAGE TO	REMOVE	RETAIN		REMOVE	1.75	2.00	2.50	FOUNDATION	3.00	3.50			4.00	5.00	SHSM	PROJECT SHEET #	STANDARD SHEET #
																	(LB / FT)				(LB / FT)								
<b>ENOSBURG VT-108 NB</b>							FY-FLUORESCENT YELLOW FYG-FLUORESCENT YELLOW GREEN															"SHSM"-STANDARD HIGHWAY SIGNS AND MARKINGS							
NB	2.704	A	W1-10L	36	36		 4/29	9.00						2	31.25 X								INSTALL 238 FT NORTH OF EXISTING MODIFIED LEFT CURVE SIGN	X					
		A	W13-1P	18	18		 4/29	2.25																X					
NB	2.763	A	W1-6	48	24		<=== LEFT LARGE ARROW 4/29					1																	
		A	W1-6L	48	24		 4/29	8.00						2	29.00 X									X					
NB	2.785	B	W1-6	48	24		RIGHT ===> LARGE ARROW 4/29					1																	
		B	VD-700	6	10		MILE MARKER 4/29			1	1	1											SALVAGE AND MOUNT ON NEW POST BELOW LARGE RIGHT ARROW						
		B	W1-6R	48	24		 4/29	8.00						2	26.75 X									X					
NB	2.797	C	VR-017	24	30		LLL 24,000 LBS 4/28					1																	
		C	VR-017	24	30		 4/28	5.00						1	14.00 X								HOWRIGAN RD (TH-20)		9				
NB	2.802	D	R1-1	30	30		STOP 4/28					1																	
		C/D	D3-1	UNK.	UNK.		W ENOSBURGH RD VT 108S 5/2					1																	
		A/B	D3-1	UNK.	UNK.		HOWRIGAN RD 5/2					1																	
		C	VD-700	6	10		MILE MARKER 4/28			1	1	1											SALVAGE AND MOUNT ON NEW POST BELOW STOP SIGN						
		D	R1-1	30	30		 4/28	6.25						1	14.50 X								HOWRIGAN RD (TH-20)	X					
NB	2.802	A/B	D3-1	52	12		 5/2	4.33						2	31.00 X								HOWRIGAN RD (TH-20)		14				
<b>SIGN SUMMARY SHEET</b>							SHEET TOTALS			42.83	0.00	0	2	2	8	0	0	10	146.50 <del>150.0</del>	0	0.0	0.0	0.0	0.0	PROJECT NAME: <b>STOWE - BERKSHIRE</b> PROJECT NUMBER: <b>STPG SIGN (49)</b>				
VERMONT AGENCY OF TRANSPORTATION							TOWN DIRECTIONAL TOTALS			198.6	0.0	2	5	5	42	0	0	38	570.0	0		0.0			FILE NAME: <b>07 ENOSBURG VT-108 NB TSS</b> PLOT DATE: <b>4/15/2015</b> PROJECT MANAGER: <b>D. BRYANT</b> DRAWN BY: <b>J. BLANCHARD</b> DESIGNED BY: <b>J. BLANCHARD</b> CHECKED: <b>K. KERN</b> ENOSBURG NB SHEET 4 SHEET <b>103</b> OF <b>131</b>				






DIRECTION	MILEPOINT	LOCATION CODE (SHEET 2)	SIGN CODE	WIDTH (IN)	HEIGHT (IN)	SHEETING REMARKS	SIGN LEGEND	NEW SIGNS		EXISTING SIGNS			EXIST POST		NUMBER OF NEW POSTS	SQUARE STEEL (IN)			TUBULAR STEEL Ø (IN)				SIGN FRAME REQUIRED	REMARKS	SIGN DETAIL LOCATION						
								"A"	"B"	RETAIN	SALVAGE FROM	SALVAGE TO	REMOVE	RETAIN		REMOVE	1.75	2.00	2.50	FOUNDATION	3.00	3.50			4.00	5.00	SHSM	PROJECT SHEET #	STANDARD SHEET #		
																	(LB / FT)				(LB / FT)										
<b>ENOSBURG VT-108 NB</b>							FY-FLUORESCENT YELLOW FYG-FLUORESCENT YELLOW GREEN															"SHSM"-STANDARD HIGHWAY SIGNS AND MARKINGS									
NB	3.542	A	S3-1	30	30		SCHOOL BUS STOP AHEAD																								
		A	S3-1	36	36	FYG		4/29	9.00														2	26.25 X				REQUIRES VEGETATION CLEARING	X		
NB	3.817	A	VW-054L	30	30		HIDDEN DRIVE LEFT																								
		A	S3-1	30	30		SCHOOL BUS STOP AHEAD																								
		A	VW-133L	30	30			4/29	6.25														1	14.75 X						10	
NB	4.016	A	W3-5	36	36		SPEED REDUCTION SPEED LIMIT 40																								
		A	W3-5	36	36		TRIM 	5/2	9.00																						
NB	4.153	A	R2-1	24	30		SPEED LIMIT 40																								
		A	VD-700	6	10		MILE MARKER				1	1	1																		
		A	R2-1	30	36			5/2	7.50														1	14.75 X					X		
NB	4.371	A	R2-1	24	30		SPEED LIMIT 40																								
NB	4.400	A	W11-7	30	30		EQUESTRIAN SYMBOL																								
		A	W11-7	30	30			4/29	6.25														1	15.00 X					X		
NB	4.462	A	W3-5	36	36		SPEED REDUCTION SPEED LIMIT 25																								
		A	W3-5	36	36			5/2	9.00																						
<b>SIGN SUMMARY SHEET</b>							SHEET TOTALS	47.00	0.00	0	1	1	9	0	0	9	128.50 <del>135.0</del>	0	0.0	0.0	0.0	0.0	PROJECT NAME: STOWE - BERKSHIRE PROJECT NUMBER: STPG SIGN (49)								
VERMONT AGENCY OF TRANSPORTATION							TOWN DIRECTIONAL TOTALS	198.6	0.0	2	5	5	42	0	0	38	570.0	0		0.0			FILE NAME: 07 ENOSBURG VT-108 NB TSS PROJECT MANAGER: D. BRYANT DESIGNED BY: J. BLANCHARD ENOSBURG NB SHEET 5								
																						PLOT DATE: 4/15/2015 DRAWN BY: J. BLANCHARD CHECKED: K. KERN SHEET 104 OF 131									












DIRECTION	MILEPOINT	LOCATION CODE (SHEET 2)	SIGN CODE	WIDTH (IN)	HEIGHT (IN)	SHEETING REMARKS	SIGN LEGEND	NEW SIGNS		EXISTING SIGNS			EXIST POST		NUMBER OF NEW POSTS	SQUARE STEEL (IN)			TUBULAR STEEL Ø (IN)				SIGN FRAME REQUIRED	REMARKS	SIGN DETAIL LOCATION				
								"A"	"B"	RETAIN	SALVAGE FROM	SALVAGE TO	REMOVE	RETAIN		REMOVE	1.75	2.00	2.50	FOUNDATION	3.00	3.50			4.00	5.00	SHSM	PROJECT SHEET #	STANDARD SHEET #
																	(LB / FT)				(LB / FT)								
<b>ENOSBURG VT-108 SB</b>							FY-FLUORESCENT YELLOW FYG-FLUORESCENT YELLOW GREEN															"SHSM"-STANDARD HIGHWAY SIGNS AND MARKINGS							
SB	4.519	F	R2-1	24	30		SPEED LIMIT 40 <span style="color:red">5/3</span>				1		X																
		F	VR-039	24	18		STATE HIGHWAY BEGINS <span style="color:red">5/3</span>				1																		
		F	VR-039	24	18		TRIM  <span style="color:red">5/3</span>	3.00						1				15.00								9			
		F	R2-1	24	30		 <span style="color:red">5/3</span>	5.00																X					
SB	4.403	F	W7-3aP	24	18		NEXT 19 MILES <span style="color:red">5/3</span>				1		X																
		F	VD-700	6	10		MILE MARKER <span style="color:red">5/3</span>				1																		
SB	4.341	F	R2-1	24	30		SPEED LIMIT 40 <span style="color:red">4/28</span>				1		X																
SB	4.278	F	VW-054R	30	30		HIDDEN DRIVE RIGHT <span style="color:red">4/28</span>				1		X																
SB	4.153	F	R2-1	24	30		SPEED LIMIT 50 <span style="color:red">4/28</span>				1		X																
		F	R2-1	24	30		 <span style="color:red">4/28</span>	5.00						1				15.00						X		INSTALL ACROSS FROM NB SPEED LIMIT 40; REQUIRES VEGETATION CLEARING			
SB	3.939	F	VW-054R	30	30		HIDDEN DRIVE RIGHT <span style="color:red">4/28</span>				1		X																
SB	2.910	F	W1-10	30	30		MODIFIED RIGHT CURVE <span style="color:red">6/30</span>				1		X																
		F	W13-1P	18	18		35 MPH <span style="color:red">6/29</span>				1																		
SB	2.890	F	W1-10L	36	36		 <span style="color:red">6/29</span>	9.00						2				35.50						X		INSTALL 106 FT SOUTH OF EXISTING			
		F	W13-1P	18	18		 <span style="color:red">6/29</span>	2.25																X					
<b>SIGN SUMMARY SHEET</b>							SHEET TOTALS		24.25	0.00	0	0	0	10	0	0	4	65.50	0	0.0	0.0	0.0	0.0	PROJECT NAME: <b>STOWE - BERKSHIRE</b>					
									SF	SF	EA	EA	EA	EA	EA	EA	EA	FT	EA	LB	LB	LB	LB	PROJECT NUMBER: <b>STPG SIGN (49)</b>					
VERMONT AGENCY OF TRANSPORTATION							TOWN DIRECTIONAL TOTALS		153.5	0.0	2	2	2	39	0	0	30	450.0	0		0.0			FILE NAME: <b>08 ENOSBURG VT-108 SB TSS</b> PLOT DATE: <b>4/15/2015</b>					
																								PROJECT MANAGER: <b>D. BRYANT</b> DRAWN BY: <b>J. BLANCHARD</b>					
																								DESIGNED BY: <b>J. BLANCHARD</b> CHECKED: <b>K. KERN</b>					
																								ENOSBURG SB SHEET 1 SHEET <b>106</b> OF <b>131</b>					









DIRECTION	MILEPOINT	LOCATION CODE (SHEET 2)	SIGN CODE	WIDTH (IN)	HEIGHT (IN)	SHEETING REMARKS	SIGN LEGEND	NEW SIGNS		EXISTING SIGNS			EXIST POST		NUMBER OF NEW POSTS	SQUARE STEEL (IN)			TUBULAR STEEL Ø (IN)				SIGN FRAME REQUIRED	REMARKS	SIGN DETAIL LOCATION								
								"A"	"B"	RETAIN	SALVAGE FROM	SALVAGE TO	REMOVE	RETAIN		REMOVE	1.75	2.00	2.50	FOUNDATION	3.00	3.50			4.00	5.00	SHSM	PROJECT SHEET #	STANDARD SHEET #				
																	(LB / FT)				(LB / FT)												
<b>ENOSBURG VT-108 SB</b>							FY-FLUORESCENT YELLOW FYG-FLUORESCENT YELLOW GREEN															"SHSM"-STANDARD HIGHWAY SIGNS AND MARKINGS											
SB	2.852	F	VD-062AS	72	16		BUSINESS SIGN <span style="float:right">5/3</span>			1				X																			
SB	2.661	F	W3-5	36	36		SPEED REDUCTION SPEED LIMIT 40 <span style="float:right">5/3</span>						1		X																		
		F	W3-5	36	36		 <span style="float:right">5/3</span>	9.00								2	27.50 X								X								
SB	2.607	F	W7-1	30	30		HILL SYMBOL <span style="float:right">5/3</span>						1		X																		
		F	W7-2bP	24	18		TRUCKS USE LOWER GEAR <span style="float:right">5/3</span>						1																				
		F	W7-1	30	30		 <span style="float:right">5/3</span>	6.25							1	14.25 X									X								
		F	W7-2bP	24	18		 <span style="float:right">5/3</span>	3.00																	X								
SB	2.558	F	R2-1	24	30		SPEED LIMIT 40 <span style="float:right">4/28</span>						1		X																		
		F	R2-1	30	36		 <span style="float:right">4/28</span>	7.50							1	13.50 X									X								
SB	2.509	F	W2-1	36	36		CROSSROAD <span style="float:right">5/3</span>						1		X																		
		F	W13-1P	18	18		30 MPH <span style="float:right">5/3</span>						1																				
		F	W2-1	30	30		TRIM  <span style="float:right">5/3</span>	6.25							1	16.75 X									X								
		F	W13-1P	18	18		 <span style="float:right">5/3</span>	2.25																	X								
SB	2.389	F	VR-017	24	30		LLL 24000 LBS <span style="float:right">4/28</span>						1		X																		
		F	VR-017	24	30		 <span style="float:right">4/28</span>	5.00							1	13.50 X																	
<b>SIGN SUMMARY SHEET</b>							SHEET TOTALS		39.25	0.00	1	0	0	7	0	0	6	85.50 <del>90.0</del>	0	0.0	0.0	0.0	0.0	PROJECT NAME: <b>STOWE - BERKSHIRE</b> PROJECT NUMBER: <b>STPG SIGN (49)</b>									
							SF	SF	EA	EA	EA	EA	EA	EA	EA	EA	EA	EA	EA	EA	EA	EA	EA	EA	EA	EA	EA	EA	EA	EA	EA	EA	EA
							TOWN DIRECTIONAL TOTALS		153.5	0.0	2	2	2	39	0	0	30	450.0	0	0.0	FILE NAME: <b>08 ENOSBURG VT-108 SB TSS</b> PLOT DATE: <b>4/15/2015</b> PROJECT MANAGER: <b>D. BRYANT</b> DRAWN BY: <b>J. BLANCHARD</b> DESIGNED BY: <b>J. BLANCHARD</b> CHECKED: <b>K. KERN</b> ENOSBURG SB SHEET 2 SHEET <b>107</b> OF <b>131</b>												
VERMONT AGENCY OF TRANSPORTATION																																	







DIRECTION	MILEPOINT	LOCATION CODE (SHEET 2)	SIGN CODE	WIDTH (IN)	HEIGHT (IN)	SHEETING REMARKS	SIGN LEGEND	NEW SIGNS		EXISTING SIGNS			EXIST POST		NUMBER OF NEW POSTS	SQUARE STEEL (IN)			TUBULAR STEEL Ø (IN)				SIGN FRAME REQUIRED	REMARKS	SIGN DETAIL LOCATION					
								"A"	"B"	RETAIN	SALVAGE FROM	SALVAGE TO	REMOVE	RETAIN		REMOVE	1.75	2.00	2.50	FOUNDATION	3.00	3.50			4.00	5.00	SHSM	PROJECT SHEET #	STANDARD SHEET #	
																	(LB / FT)				(LB / FT)									
<b>ENOSBURG VT-108 SB</b>							FY-FLUORESCENT YELLOW FYG-FLUORESCENT YELLOW GREEN															"SHSM"-STANDARD HIGHWAY SIGNS AND MARKINGS								
SB	2.382	G/H	D3-1	UNK.	UNK.		W ENOSBURG RD					1		X																
		E/F	D3-1	UNK.	UNK.		TYLER BRANCH RD					1																		
		H	R1-1	30	30		STOP					1																		
		G	VD-700	6	10					1	1	1																		
		H	R1-1	30	30			4/28	6.25						1		14.25	X									X			
SB	2.382	E/F	D3-1	66	12			5/3	5.50						2		22.75	X											14	
SB	2.372	F	M3-3	24	14		SOUTH	4/28				1		X																
		F	M1-5A	30	24		VERMONT 108	4/28				1																		
		F	M3-3	24	14	GRN/WHT		4/28	2.33						1		13.50	X									X			
		F	M1-5	30	24	GRN/WHT		4/28	5.00																				E-136B	
SB	2.346	F	R2-1	24	30		SPEED LIMIT 40	4/28				1		X																
		F	R2-1	24	30			4/28	5.00						1		13.50	X									X			
SB	2.207	F	R2-1	24	30		SPEED LIMIT 50	4/28				2		X																
		F	R2-1	24	30			4/28	5.00						1		13.50	X									X			
SB	1.618	G	VR-017	24	30			4/28	5.00						1		14.25	X											9	
<b>SIGN SUMMARY SHEET</b>							SHEET TOTALS			34.08	0.00	0	1	1	9	0	0	7	91.75		0	0.0	0.0	0.0	0.0	PROJECT NAME: <b>STOWE - BERKSHIRE</b>				
										SF	SF	EA	EA	EA	EA	EA	EA	EA	FT	EA	LB	LB	LB	LB	PROJECT NUMBER: <b>STPG SIGN (49)</b>					
VERMONT AGENCY OF TRANSPORTATION							TOWN DIRECTIONAL TOTALS			153.5	0.0	2	2	2	39	0	0	30	450.0		0		0.0			FILE NAME: <b>08 ENOSBURG VT-108 SB TSS</b> PLOT DATE: <b>4/15/2015</b>				
																									PROJECT MANAGER: <b>D. BRYANT</b> DRAWN BY: <b>J. BLANCHARD</b>					
																									DESIGNED BY: <b>J. BLANCHARD</b> CHECKED: <b>K. KERN</b>					
																									ENOSBURG SB SHEET 3 SHEET <b>108</b> OF <b>131</b>					







DIRECTION	MILEPOINT	LOCATION CODE (SHEET 2)	SIGN CODE	WIDTH (IN)	HEIGHT (IN)	SHEETING REMARKS	SIGN LEGEND	NEW SIGNS		EXISTING SIGNS			EXIST POST		NUMBER OF NEW POSTS	SQUARE STEEL (IN)			TUBULAR STEEL Ø (IN)				SIGN FRAME REQUIRED	REMARKS	SIGN DETAIL LOCATION						
								"A"	"B"	RETAIN	SALVAGE FROM	SALVAGE TO	REMOVE	RETAIN		REMOVE	1.75	2.00	2.50	FOUNDATION	3.00	3.50			4.00	5.00	SHSM	PROJECT SHEET #	STANDARD SHEET #		
																	(LB / FT)				(LB / FT)										
<b>ENOSBURG VT-108 SB</b>							FY-FLUORESCENT YELLOW FYG-FLUORESCENT YELLOW GREEN															"SHSM"-STANDARD HIGHWAY SIGNS AND MARKINGS									
SB	1.611	G/H	D3-1	UNK.	UNK.		ST. PIERRE RD					1		X																	
		E/F	D3-1	UNK.	UNK.		W ENOSBURG RD					1																			
		H	R1-1	30	30		STOP					1																			
		G	VD-700	6	10		MILE MARKER			1	1	1																			
		H	R1-1	30	30			4/28	6.25						1		15.25	X									X				
SB	1.611	E/F	D3-1	50	12			5/3	4.17						2		25.50	X										14			
SB	1.163	F	VD-062BRN	72	16		BUSINESS SIGN			1				X																	
SB	1.109	G	VR-017	24	30		LLL 24000 LBS					1		X																	
		G	VR-017	24	30			4/28	5.00						1		15.25	X													
SB	1.099	G/H	D3-1	UNK.	UNK.		W ENOSBURG RD					1		X																	
		E/F	D3-1	UNK.	UNK.		CHESTER A ARTHUR RD					1																			
		H	R1-1	30	30		STOP					1																			
		H	R1-1	30	30			4/28	6.25						1		15.00	X									X				
SB	1.099	E/F	D3-1	72	12			5/3	6.00						2		26.00	X										14			
SB	0.278	F	W11-5	30	30		FARM MACHINERY SYMBOL					1		X																	
<b>SIGN SUMMARY SHEET</b>							SHEET TOTALS		27.67	0.00	1	1	1	9	0	0	7	97.00	0	0.0	0.0	0.0	0.0	PROJECT NAME: <b>STOWE - BERKSHIRE</b>							
									SF	SF	EA	EA	EA	EA	EA	EA	EA	FT	EA	LB	LB	LB	LB	PROJECT NUMBER: <b>STPG SIGN (49)</b>							
VERMONT AGENCY OF TRANSPORTATION							TOWN DIRECTIONAL TOTALS		153.5	0.0	2	2	2	39	0	0	30	450.0	0		0.0					FILE NAME: <b>08 ENOSBURG VT-108 SB TSS</b> PLOT DATE: <b>4/15/2015</b>					
																								PROJECT MANAGER: <b>D. BRYANT</b> DRAWN BY: <b>J. BLANCHARD</b>							
																								DESIGNED BY: <b>J. BLANCHARD</b> CHECKED: <b>K. KERN</b>							
																								ENOSBURG SB SHEET 4 SHEET <b>109</b> OF <b>131</b>							






DIRECTION	MILEPOINT	LOCATION CODE (SHEET 2)	SIGN CODE	WIDTH (IN)	HEIGHT (IN)	SHEETING REMARKS	SIGN LEGEND	NEW SIGNS		EXISTING SIGNS			EXIST POST		NUMBER OF NEW POSTS	SQUARE STEEL (IN)			TUBULAR STEEL Ø (IN)				SIGN FRAME REQUIRED	REMARKS	SIGN DETAIL LOCATION				
								"A"	"B"	RETAIN	SALVAGE FROM	SALVAGE TO	REMOVE	RETAIN		REMOVE	1.75	2.00	2.50	FOUNDATION	3.00	3.50			4.00	5.00	SHSM	PROJECT SHEET #	STANDARD SHEET #
																	(LB / FT)				(LB / FT)								
<b>ENOSBURG VT-108 SB</b>							FY-FLUORESCENT YELLOW FYG-FLUORESCENT YELLOW GREEN															"SHSM"-STANDARD HIGHWAY SIGNS AND MARKINGS							
		F	W11-5	30	30		 5/3	6.25						1	13.25 X								X						
SB	0.236	F	W11-4	30	30		CATTLE SYMBOL 4/28					1		X															
		F	W11-4	30	30		 4/28	6.25						1	13.75 X								X						
SB	0.186	G	VR-017	24	30		 4/28	5.00						1	14.00 X									9					
SB	0.175	H	R1-1	30	30		 4/28	6.25						1	13.50 X								X		BORDOVILLE RD (TH-39); INSTALL WEST OF STREET NAME SIGNS				
SB	0.175	G/H	D3-1	UNK.	UNK.		W BERKSHIRE RD 5/3					1		X															
		E/F	D3-1	UNK.	UNK.		BORDOVILLE RD 5/3					1																	
		H	R1-1	30	30		STOP 4/28					1																	
		E/F	D3-1	54	12		 5/3	4.50						2	23.00 X								X		BORDOVILLE RD (TH-39); FIELD LOCATE FOR VISIBILITY FROM VT 108				
SB	0.000	G	VD-024	60	7.5		BAKERSFIELD/ENOSBURG					0 +		X															
<b>SIGN SUMMARY SHEET</b>							SHEET TOTALS		28.25	0.00	0	0	0	4 5	0	0	6	77.50 <del>90.0</del>	0	0.0	0.0	0.0	0.0	PROJECT NAME: <b>STOWE - BERKSHIRE</b> PROJECT NUMBER: <b>STPG SIGN (49)</b>					
VERMONT AGENCY OF TRANSPORTATION							TOWN DIRECTIONAL TOTALS		153.5	0.0	2	2	2	39	0	0	30	450.0	0		0.0			FILE NAME: <b>08 ENOSBURG VT-108 SB TSS</b> PLOT DATE: <b>4/15/2015</b> PROJECT MANAGER: <b>D. BRYANT</b> DRAWN BY: <b>J. BLANCHARD</b> DESIGNED BY: <b>J. BLANCHARD</b> CHECKED: <b>K. KERN</b> ENOSBURG SB SHEET 5 SHEET <b>110</b> OF <b>131</b>					









DIRECTION	MILEPOINT	LOCATION CODE (SHEET 2)	SIGN CODE	WIDTH (IN)	HEIGHT (IN)	SHEETING REMARKS	SIGN LEGEND	NEW SIGNS		EXISTING SIGNS			EXIST POST		NUMBER OF NEW POSTS	SQUARE STEEL (IN)			TUBULAR STEEL Ø (IN)				SIGN FRAME REQUIRED	REMARKS	SIGN DETAIL LOCATION				
								"A"	"B"	RETAIN	SALVAGE FROM	SALVAGE TO	REMOVE	RETAIN		REMOVE	1.75	2.00	2.50	FOUNDATION	3.00	3.50			4.00	5.00	SHSM	PROJECT SHEET #	STANDARD SHEET #
																	(LB / FT)				(LB / FT)								
<b>BERKSHIRE VT-108 NB</b>							FY-FLUORESCENT YELLOW FYG-FLUORESCENT YELLOW GREEN															"SHSM"-STANDARD HIGHWAY SIGNS AND MARKINGS							
NB	0.000	C	VD-024	60	7.5		BERKSHIRE/ENOSBURG TRIM 6/28			1																			
		A	VR-039	24	18		STATE HIGHWAY BEGINS 4/26				1																		
		A	R2-1	24	30		SPEED LIMIT 50 4/26				1																		
		C	VD-700	6	10		MILE MARKER 4/26			1																			
		C	VD-700	6	10		MILE MARKER 4/26			1																			
NB	0.000	A	VR-039	24	18		STATE HIGHWAY BEGINS 4/26				1							14.50 X											
		A	R2-1	24	30		SPEED LIMIT 50 4/26				1																		
NB	0.201	A	M3-1	24	12		NORTH STATE 4/26																						
		A	M1-5	30	24		VERMONT 108 4/26																						
		A	M3-1	24	12	GRN/ WHT	 TRIM 4/26	2.00										14.25 X							X				
		A	M1-5	30	24	GRN/ WHT	 4/26	5.00																		E-136B			
NB	0.465	A	W1-10	30	30		MODIFIED RIGHT CURVE 4/26																						
		A	W13-1P	18	18		35 MPH 4/26																						
NB	0.520	A	W1-2R	30	30		 TRIM 6/28 4/26	6.25											16.00 X						X				
		A	W13-1P	18	18		 4/26	2.25																	X				
<b>SIGN SUMMARY SHEET</b>							SHEET TOTALS			15.50	0.00	3	2	2	6	0	0	3	44.75 <del>45.0</del>	0	0.0	0.0	0.0	0.0	PROJECT NAME: <b>STOWE - BERKSHIRE</b> PROJECT NUMBER: <b>STPG SIGN (49)</b>				
VERMONT AGENCY OF TRANSPORTATION							TOWN DIRECTIONAL TOTALS			332.5	0.0	5	6	5	68	0	0	57	855.0	0		0.0			FILE NAME: <b>09 BERKSHIRE VT-108 NB TSS</b> PLOT DATE: <b>6/24/2015</b> PROJECT MANAGER: <b>D. BRYANT</b> DRAWN BY: <b>J. BLANCHARD</b> DESIGNED BY: <b>J. BLANCHARD</b> CHECKED: <b>K. KERN</b> BERKSHIRE NB SHEET 1 SHEET <b>111</b> OF <b>131</b>				








DIRECTION	MILEPOINT	LOCATION CODE (SHEET 2)	SIGN CODE	WIDTH (IN)	HEIGHT (IN)	SHEETING REMARKS	SIGN LEGEND	NEW SIGNS		EXISTING SIGNS			EXIST POST		NUMBER OF NEW POSTS	SQUARE STEEL (IN)			TUBULAR STEEL Ø (IN)				SIGN FRAME REQUIRED	REMARKS	SIGN DETAIL LOCATION						
								"A"	"B"	RETAIN	SALVAGE FROM	SALVAGE TO	REMOVE	RETAIN		REMOVE	1.75	2.00	2.50	FOUNDATION	3.00	3.50			4.00	5.00	SHSM	PROJECT SHEET #	STANDARD SHEET #		
																	(LB / FT)				(LB / FT)										
<b>BERKSHIRE VT-108 NB</b>							FY-FLUORESCENT YELLOW FYG-FLUORESCENT YELLOW GREEN															"SHSM"-STANDARD HIGHWAY SIGNS AND MARKINGS									
NB	0.543	A	W11-4	30	30		CATTLE SYMBOL <span style="float:right">4/26</span>					1		X																	
NB	0.558	A	W11-4	30	30		 TRIM 6/28 <span style="float:right">4/26</span>	6.25							1	14.75 X								INSTALL 79 FT NORTH OF EXISTING; REQUIRES VEGETATION CLEARING	X						
NB	1.123	A	W1-2R	30	30		RIGHT CURVE <span style="float:right">4/26</span>					1		X																	
		A	W13-1P	18	18		35 MPH <span style="float:right">4/26</span>					1																			
NB	1.183	A	W1-2R	30	30		 TRIM <span style="float:right">4/26</span>	6.25							1	14.75 X								INSTALL 317 FT NORTH OF EXISTING; INSTALL 10 FT SOUTH OF MAILBOX NEAR THIS LOCATION	X						
		A	W13-1P	18	18		 <span style="float:right">4/26</span>	2.25																	X						
NB	1.927	A	S3-1	30	30		SCHOOL BUS STOP AHEAD TRIM 6/28 <span style="float:right">4/26</span>					1		X																	
		A	S3-1	36	36	FYG	 <span style="float:right">4/26</span>	9.00							2	27.25 X								REQUIRES VEGETATION CLEARING	X						
NB	2.022	A	VW-054L	30	30		HIDDEN DRIVE LEFT <span style="float:right">4/27</span>					1		X																	
		A	VW-133L	30	30		 TRIM <span style="float:right">4/27</span>	6.25							1	15.25 X											10				
NB	2.301	A	W11-4	30	30		CATTLE SYMBOL <span style="float:right">4/27</span>					1		X																	
		A	W11-4	30	30		 <span style="float:right">4/27</span>	6.25							1	16.00 X									X						
NB	2.462	A	W1-2L	30	30		LEFT CURVE <span style="float:right">4/27</span>					1		X																	
		A	W1-2L	30	30		 TRIM <span style="float:right">4/27</span>	6.25							1	17.00 X									X						
NB	3.220	C	VR-017	24	30		 <span style="float:right">4/27</span>	5.00							1	14.75 X											9				
<b>SIGN SUMMARY SHEET</b>							SHEET TOTALS										47.50	0.00	0	0	0	7	0	0	8	119.75 <del>120.0</del>	0	0.0	0.0	0.0	0.0
VERMONT AGENCY OF TRANSPORTATION							SF	SF	EA	EA	EA	EA	EA	EA	EA	EA	EA	EA	EA	EA	EA	EA	EA	EA	EA	EA	EA	EA	EA	EA	
TOWN DIRECTIONAL TOTALS							332.5	0.0	5	6	5	68	0	0	57	855.0	0	0.0													
PROJECT NAME: STOWE - BERKSHIRE																					PROJECT NUMBER: STPG SIGN (49)										
FILE NAME: 09 BERKSHIRE VT-108 NB TSS															PLOT DATE: 6/24/2015			DRAWN BY: J. BLANCHARD													
PROJECT MANAGER: D. BRYANT															CHECKED: K. KERN			SHEET 112 OF 131													
DESIGNED BY: J. BLANCHARD															BERKSHIRE NB SHEET 2																








DIRECTION	MILEPOINT	LOCATION CODE (SHEET 2)	SIGN CODE	WIDTH (IN)	HEIGHT (IN)	SHEETING REMARKS	SIGN LEGEND	NEW SIGNS		EXISTING SIGNS			EXIST POST		NUMBER OF NEW POSTS	SQUARE STEEL (IN)			TUBULAR STEEL Ø (IN)				SIGN FRAME REQUIRED	REMARKS	SIGN DETAIL LOCATION										
								"A"	"B"	RETAIN	SALVAGE FROM	SALVAGE TO	REMOVE	RETAIN		REMOVE	1.75	2.00	2.50	FOUNDATION	3.00	3.50			4.00	5.00	SHSM	PROJECT SHEET #	STANDARD SHEET #						
																	(LB / FT)				(LB / FT)														
<b>BERKSHIRE VT-108 NB</b>							FY-FLUORESCENT YELLOW FYG-FLUORESCENT YELLOW GREEN															"SHSM"-STANDARD HIGHWAY SIGNS AND MARKINGS													
NB	3.220	C	W14-2	30	30		NO OUTLET			1				X																					
NB	3.229	C	D3-1	UNK.	UNK.		WEST BERKSHIRE RD																												
		B	D3-1	UNK.	UNK.		COLLINS RD																												
		C	UNK.	UNK.	UNK.		CIDERBUCK FARM			1																									
		D	R1-1	30	30		STOP																												
		C	VD-700	6	10		MILE MARKER			1	1	1																							
		D	R1-1	30	30		 TRIM																												
NB	3.229	A/B	D3-1	56	12		 5/3																												
NB	4.251	A	W3-5	36	36		 5/3																												
NB	4.272	A	W3-5	36	36		SPEED REDUCTION SPEED LIMIT 40																												
NB	4.344	A	R2-1	24	30		SPEED LIMIT 40																												
		A	R2-1	30	36		 TRIM																												
NB	4.439	A	VD-018	30	18		WEST BERKSHIRE CANADA BORDER 2																												
NB	4.446	A	W3-5	36	36		 TRIM																												
NB	4.493	A	VD-018	30	18		 5/3																												
<b>SIGN SUMMARY SHEET</b>							SHEET TOTALS										PROJECT NAME: <b>STOWE - BERKSHIRE STPG SIGN (49)</b>																		
							SF	SF	EA	EA	EA	EA	EA	EA	EA	EA	EA	EA	EA	EA	EA	EA	EA	EA	EA	EA	EA	EA	EA	EA	EA	EA	EA	FILE NAME: <b>09 BERKSHIRE VT-108 NB TSS</b>	PLOT DATE: <b>6/24/2015</b>
VERMONT AGENCY OF TRANSPORTATION							TOWN DIRECTIONAL TOTALS										PROJECT NUMBER: <b>STOWE - BERKSHIRE STPG SIGN (49)</b>																		
							332.5	0.0	5	6	5	68	0	0	57	855.0	0	0.0	0.0	0.0	0.0	0.0	0.0	0.0	0.0	0.0	0.0	0.0	0.0	0.0	0.0	0.0	0.0	DESIGNED BY: <b>J. BLANCHARD</b>	CHECKED: <b>K. KERN</b>
																	BERKSHIRE NB SHEET 3										SHEET <b>113</b> OF <b>131</b>								





DIRECTION	MILEPOINT	LOCATION CODE (SHEET 2)	SIGN CODE	WIDTH (IN)	HEIGHT (IN)	SHEETING REMARKS	SIGN LEGEND	NEW SIGNS		EXISTING SIGNS			EXIST POST		NUMBER OF NEW POSTS	SQUARE STEEL (IN)			TUBULAR STEEL Ø (IN)				SIGN FRAME REQUIRED	REMARKS	SIGN DETAIL LOCATION				
								"A"	"B"	RETAIN	SALVAGE FROM	SALVAGE TO	REMOVE	RETAIN		REMOVE	1.75	2.00	2.50	FOUNDATION	3.00	3.50			4.00	5.00	SHSM	PROJECT SHEET #	STANDARD SHEET #
																	(LB / FT)				(LB / FT)								
<b>BERKSHIRE VT-108 NB</b>							FY-FLUORESCENT YELLOW FYG-FLUORESCENT YELLOW GREEN															"SHSM"-STANDARD HIGHWAY SIGNS AND MARKINGS							
NB	4.541	A	R2-1	30	36		 TRIM 6/28 4/27	7.50						1	14.50 X								INSTALL 250 FT NORTH OF NEW VILLAGE SIGN AT M.P. 4.493	X					
NB	4.620	A	W3-1	36	36		STOP AHEAD SYMBOL TRIM 6/28 4/27				1																		
		A	W3-1	36	36		 TRIM 4/27	9.00						2	25.25 X								REQUIRES VEGETATION CLEARING	X					
NB	4.671	A	M2-1	21	15		JCT STATE TRIM 5/4				1																		
		A	M1-5	30	24		VERMONT 118 TRIM 5/4				1																		
		A	M2-1	21	15	BLK/ WHT	 TRIM 5/4	2.19						1	13.75 X									X					
		A	M1-5	30	24	BLK/ WHT	 TRIM 5/4	5.00																		E-136C			
NB	4.707	A	D1-1	72	12		BERKSHIRE 2 ----> TRIM 6/28				1																		
		A	D1-1a	72	12		E. BERKSHIRE 7 ----> TRIM 6/28				1																		
		A	D1-1a	72	12		<--- FRELIGHSBURG, QUE. TRIM 6/28				1																		
		A	M3-1	24	12	GRN/ WHT	TRIM 6/28	2.00						2	28.75 X							2C		X					
		A	M1-5	30	24	GRN/ WHT	TRIM 6/28	5.00																		E-136B			
		A	M6-1L	21	15	GRN/ WHT	 TRIM 6/28	2.19																X					
		A	M3-3	24	12	BLK/ WHT	 TRIM 6/28	2.00																X					
		A	M1-5	30	24	BLK/ WHT	TRIM 6/28	5.00																		E-136C			
<b>SIGN SUMMARY SHEET</b>							SHEET TOTALS	39.88	0.00	0	0	0	6	0	0	6	82.25 <del>90.0</del>	0	0.0	0.0	0.0	0.0	PROJECT NAME: <b>STOWE - BERKSHIRE</b> PROJECT NUMBER: <b>STPG SIGN (49)</b>						
VERMONT AGENCY OF TRANSPORTATION							TOWN DIRECTIONAL TOTALS	332.5	0.0	5	6	5	68	0	0	57	855.0	0		0.0			FILE NAME: <b>09 BERKSHIRE VT-108 NB TSS</b> PLOT DATE: <b>6/24/2015</b> PROJECT MANAGER: <b>D. BRYANT</b> DRAWN BY: <b>J. BLANCHARD</b> DESIGNED BY: <b>J. BLANCHARD</b> CHECKED: <b>K. KERN</b> BERKSHIRE NB SHEET 4 SHEET <b>114</b> OF <b>131</b>						

DIRECTION	MILEPOINT	LOCATION CODE (SHEET 2)	SIGN CODE	WIDTH (IN)	HEIGHT (IN)	SHEETING REMARKS	SIGN LEGEND	NEW SIGNS		EXISTING SIGNS			EXIST POST		NUMBER OF NEW POSTS	SQUARE STEEL (IN)			TUBULAR STEEL Ø (IN)				SIGN FRAME REQUIRED	REMARKS	SIGN DETAIL LOCATION					
								"A"	"B"	RETAIN	SALVAGE FROM	SALVAGE TO	REMOVE	RETAIN		REMOVE	1.75	2.00	2.50	FOUNDATION	3.00	3.50			4.00	5.00	SHSM	PROJECT SHEET #	STANDARD SHEET #	
																	(LB / FT)				(LB / FT)									
<b>BERKSHIRE VT-108 NB</b>							FY-FLUORESCENT YELLOW FYG-FLUORESCENT YELLOW GREEN															"SHSM"-STANDARD HIGHWAY SIGNS AND MARKINGS								
		A	M6-1R	21	15	BLK/ WHT		6/28	2.19																	X				
NB	4.773	A	M3-1	24	12		SOUTH STATE	5/3					1		X															
		A	M1-5	30	24		VERMONT 108	5/3					1																	
		A	M6-1	21	15		RIGHT DIRECTIONAL ARROW	5/3					1																	
		A	M3-3	24	12		NORTH STATE	5/3					1																	
		A	M6-1	21	15		LEFT DIRECTIONAL ARROW	5/3					1																	
		A	M1-5A	30	24		VERMONT 108	5/3					1																	
		A	VD1-1	72	12			5/3	6.00					2			23.00 X							SLIP BASE REQUIRED - SEE SHEET 2 5/13/16		8				
		A	VD1-1a	72	12			5/3	6.00																		7			
		A	VD1-1a	72	12			5/3	6.00																		7			
NB	4.803	A	R1-1	48	48		STOP	TRIM 6/28	5/3				1		X															
		A	VD-700	6	10		MILE MARKER	5/3					1	1	1									SALVAGE AND MOUNT ON NEW POST BELOW STOP SIGN						
		A	R1-1	48	48		 TRIM	5/3	16.00							2		28.75 X								X				
NB	4.806	C	VR-017	24	30		LEGAL LOAD AS FOR STATE HIGHWAYS	5/3					1		X															
		C	VR-079	24	30			5/3	5.00							1		14.00 X							BERKSHIRE CENTER RD (TH-3)		9			
<b>SIGN SUMMARY SHEET</b>							SHEET TOTALS			41.19	0.00	0	1	1	9	0	0	5	65.75 <del>75.0</del>	0	0.0	0.0	0.0	0.0	PROJECT NAME: <b>STOWE - BERKSHIRE</b> PROJECT NUMBER: <b>STPG SIGN (49)</b>					
VERMONT AGENCY OF TRANSPORTATION							TOWN DIRECTIONAL TOTALS			332.5	0.0	5	6	5	68	0	0	57	855.0	0		0.0			FILE NAME: <b>09 BERKSHIRE VT-108 NB TSS</b> PLOT DATE: <b>7/29/2015</b> PROJECT MANAGER: <b>D. BRYANT</b> DRAWN BY: <b>J. BLANCHARD</b> DESIGNED BY: <b>J. BLANCHARD</b> CHECKED: <b>K. KERN</b> BERKSHIRE NB SHEET 5 SHEET <b>116</b> OF <b>131</b>					








DIRECTION	MILEPOINT	LOCATION CODE (SHEET 2)	SIGN CODE	WIDTH (IN)	HEIGHT (IN)	SHEETING REMARKS	SIGN LEGEND	NEW SIGNS		EXISTING SIGNS			EXIST POST		NUMBER OF NEW POSTS	SQUARE STEEL (IN)			TUBULAR STEEL Ø (IN)				SIGN FRAME REQUIRED	REMARKS	SIGN DETAIL LOCATION				
								"A"	"B"	RETAIN	SALVAGE FROM	SALVAGE TO	REMOVE	RETAIN		REMOVE	1.75	2.00	2.50	FOUNDATION	3.00	3.50			4.00	5.00	SHSM	PROJECT SHEET #	STANDARD SHEET #
																	(LB / FT)				(LB / FT)								
<b>BERKSHIRE VT-108 NB</b>							FY-FLUORESCENT YELLOW FYG-FLUORESCENT YELLOW GREEN															"SHSM"-STANDARD HIGHWAY SIGNS AND MARKINGS							
NB	4.816	A/B	D3-1	UNK.	UNK.		POTATO HILL RD <span style="color:red">5/3</span>					1		X															
		C/D	D3-1	72	12		 <span style="color:red">5/3</span>	6.00							2											14			
		A/B	D3-1	68	12		 <span style="color:red">5/3</span>	5.67																		14			
NB	4.820	C	VR-017	24	30		LLL 24,000 LBS <span style="color:red">4/27</span>					1		X															
		C	VR-017	24	30		 <span style="color:red">4/27</span>	5.00							1											9			
NB	4.825	D	R1-1	30	30		STOP <span style="color:red">4/27</span>					1		X															
		D	R1-1	30	30		 <span style="color:red">4/27</span>	6.25							1											X			
NB	4.830	A	M1-5	30	24		VERMONT 108 <span style="color:red">4/27</span>					1		X															
		A	M3-1	24	12		NORTH STATE <span style="color:red">4/27</span>					1																	
		A	M3-1	24	12	GRN/WHT	 TRIM <span style="color:red">4/27</span>	2.00							1											X			
		A	M1-5	30	24	GRN/WHT	 <span style="color:red">4/27</span>	5.00																			E-136B		
NB	4.851	A	W2-2	30	30		RIGHT SIDE ROAD <span style="color:red">5/3</span>					1		X															
NB	4.867	A	W2-2R	30	30		 TRIM <span style="color:red">5/3</span>	6.25							1											X			
		A	W16-8P	20	8		 <span style="color:red">5/3</span>	1.11																		6			
NB	4.898	C	VR-017	24	30		LLL 24,000 LBS <span style="color:red">4/28</span>					1		X															
<b>SIGN SUMMARY SHEET</b>							SHEET TOTALS		37.28	0.00	0	0	0	7	0	0	6	<del>77.50</del>	0	0.0	0.0	0.0	0.0	PROJECT NAME: <b>STOWE - BERKSHIRE</b> PROJECT NUMBER: <b>STPG SIGN (49)</b>					
VERMONT AGENCY OF TRANSPORTATION							TOWN DIRECTIONAL TOTALS		332.5	0.0	5	6	5	68	0	0	57	855.0	0		0.0			FILE NAME: <b>09 BERKSHIRE VT-108 NB TSS</b> PLOT DATE: <b>6/24/2015</b> PROJECT MANAGER: <b>D. BRYANT</b> DRAWN BY: <b>J. BLANCHARD</b> DESIGNED BY: <b>J. BLANCHARD</b> CHECKED: <b>K. KERN</b> BERKSHIRE NB SHEET 6 SHEET <b>116</b> OF <b>131</b>					







DIRECTION	MILEPOINT	LOCATION CODE (SHEET 2)	SIGN CODE	WIDTH (IN)	HEIGHT (IN)	SHEETING REMARKS	SIGN LEGEND	NEW SIGNS		EXISTING SIGNS			EXIST POST		NUMBER OF NEW POSTS	SQUARE STEEL (IN)			TUBULAR STEEL Ø (IN)				SIGN FRAME REQUIRED	REMARKS	SIGN DETAIL LOCATION				
								"A"	"B"	RETAIN	SALVAGE FROM	SALVAGE TO	REMOVE	RETAIN		REMOVE	1.75	2.00	2.50	FOUNDATION	3.00	3.50			4.00	5.00	SHSM	PROJECT SHEET #	STANDARD SHEET #
																	(LB / FT)				(LB / FT)								
<b>BERKSHIRE VT-108 NB</b>							FY-FLUORESCENT YELLOW FYG-FLUORESCENT YELLOW GREEN															"SHSM"-STANDARD HIGHWAY SIGNS AND MARKINGS							
		C	VR-017	24	30		 4/27	5.00							1	13.50 X							CROSS RD (TH-19)		9				
NB	4.906	C/D	D3-1	UNK.	UNK.		W BERKSHIRE RD 5/3					1		X															
		A/B	D3-1	UNK.	UNK.		CROSS RD TH-9 5/3					1																	
		D	R1-1	30	30		STOP 4/27					1																	
		D	R1-1	30	30		 4/27	6.25							1	14.50 X							CROSS RD (TH-19)	X					
NB	4.906	C/D	D3-1	68	12		 5/3	5.67							2	22.50 X							CROSS RD (TH-19); MOUNT TO STREET NAME SIGN WITH BRACKET		14				
		A/B	D3-1	48	12		 5/3	4.00															CROSS RD (TH-19); FIELD LOCATE FOR VISIBILITY FROM VT 108		14				
NB	4.912	A	R2-1	24	30		SPEED LIMIT 40 4/27					1		X															
		A	R2-1	24	30		 4/27	5.00							1	14.00 X								X					
NB	4.969	A	W1-2L	30	30		LEFT CURVE 4/27					1		X															
		A	W1-2L	30	30		 4/27	6.25							1	15.50 X								X					
NB	5.099	A	R2-1	24	30		SPEED LIMIT 50 TRIM 6/28 4/27					1		X															
		A	R2-1	24	30		 4/27	5.00							1	16.25 X								X					
NB	5.463	A	M2-1	21	15		JCT STATE 4/27					1		X															
		A	M1-5A	30	24		VERMONT 120 4/27					1																	
<b>SIGN SUMMARY SHEET</b>							SHEET TOTALS	37.17	0.00	0	0	0	8	0	0	7	96.25 105.0	0	0.0	0.0	0.0	0.0	PROJECT NAME: STOWE - BERKSHIRE PROJECT NUMBER: STPG SIGN (49)						
VERMONT AGENCY OF TRANSPORTATION							TOWN DIRECTIONAL TOTALS	332.5	0.0	5	6	5	68	0	0	57	855.0	0		0.0			FILE NAME: 09 BERKSHIRE VT-108 NB TSS PROJECT MANAGER: D. BRYANT DESIGNED BY: J. BLANCHARD BERKSHIRE NB SHEET 7	PLOT DATE: 6/24/2015 DRAWN BY: J. BLANCHARD CHECKED: K. KERN SHEET 117 OF 131					



DIRECTION	MILEPOINT	LOCATION CODE (SHEET 2)	SIGN CODE	WIDTH (IN)	HEIGHT (IN)	SHEETING REMARKS	SIGN LEGEND	NEW SIGNS		EXISTING SIGNS			EXIST POST		NUMBER OF NEW POSTS	SQUARE STEEL (IN)			TUBULAR STEEL Ø (IN)				SIGN FRAME REQUIRED	REMARKS	SIGN DETAIL LOCATION				
								"A"	"B"	RETAIN	SALVAGE FROM	SALVAGE TO	REMOVE	RETAIN		REMOVE	1.75	2.00	2.50	FOUNDATION	3.00	3.50			4.00	5.00	SHSM	PROJECT SHEET #	STANDARD SHEET #
																	(LB / FT)				(LB / FT)								
<b>BERKSHIRE VT-108 NB</b>							FY-FLUORESCENT YELLOW FYG-FLUORESCENT YELLOW GREEN															"SHSM"-STANDARD HIGHWAY SIGNS AND MARKINGS							
		A	M2-1	21	15	GRN/WHT	 4/27	2.19						1	15.00 X								REQUIRES VEGETATION CLEARING	X					
		A	M1-5	30	24	GRN/WHT	 4/27	5.00																	E-136B				
NB	5.528	A	D1-1a	72	10		^UP QUEBEC 1 5/3					1		X															
		A	D1-1a	72	10		<-- FRANKLIN 6 5/3					1																	
		A	VD1-1a	72	12		 5/3	6.00						2	26.25 X									7					
		A	VD1-1a	72	12		 5/3	6.00																7					
NB	5.553	A	M3-3	24	12		SOUTH STATE 6/28					1		X															
		A	M1-5	30	24		VERMONT 120 6/28					1																	
		A	M6-1	21	15		<-- LEFT STATE 6/28					1																	
		A	M3-1	24	12		NORTH STATE 6/28					1																	
		A	M1-5	30	24		VERMONT 108 6/28					1																	
		A	M6-3	21	15		^UP STATE 6/28					1																	
		A	M3-3	24	12	GRN/WHT	 6/28	2.00						2	32.00 X							2C	X						
		A	M1-5	30	24	GRN/WHT	 6/28	5.00																	E-136B				
		A	M6-1L	21	15	GRN/WHT	 6/28	2.19															X						
<b>SIGN SUMMARY SHEET</b>							SHEET TOTALS	28.38	0.00	0	0	0	8	0	0	5	73.25 <del>75.0</del>	0	0.0	0.0	0.0	0.0	PROJECT NAME: <b>STOWE - BERKSHIRE</b> PROJECT NUMBER: <b>STPG SIGN (49)</b>						
VERMONT AGENCY OF TRANSPORTATION							TOWN DIRECTIONAL TOTALS	332.5	0.0	5	6	5	68	0	0	57	855.0	0		0.0			FILE NAME: <b>09 BERKSHIRE VT-108 NB TSS</b> PLOT DATE: <b>6/24/2015</b> PROJECT MANAGER: <b>D. BRYANT</b> DRAWN BY: <b>J. BLANCHARD</b> DESIGNED BY: <b>J. BLANCHARD</b> CHECKED: <b>K. KERN</b> BERKSHIRE NB SHEET 8 SHEET <b>118</b> OF <b>131</b>						







DIRECTION	MILEPOINT	LOCATION CODE (SHEET 2)	SIGN CODE	WIDTH (IN)	HEIGHT (IN)	SHEETING REMARKS	SIGN LEGEND	NEW SIGNS		EXISTING SIGNS			EXIST POST		NUMBER OF NEW POSTS	SQUARE STEEL (IN)			TUBULAR STEEL Ø (IN)				SIGN FRAME REQUIRED	REMARKS	SIGN DETAIL LOCATION				
								"A"	"B"	RETAIN	SALVAGE FROM	SALVAGE TO	REMOVE	RETAIN		REMOVE	1.75	2.00	2.50	FOUNDATION	3.00	3.50			4.00	5.00	SHSM	PROJECT SHEET #	STANDARD SHEET #
																	(LB / FT)				(LB / FT)								
<b>BERKSHIRE VT-108 NB</b>							FY-FLUORESCENT YELLOW FYG-FLUORESCENT YELLOW GREEN															"SHSM"-STANDARD HIGHWAY SIGNS AND MARKINGS							
		A	M3-1	24	12	GRN/ WHT		6/28	2.00																X				
		A	M1-5	30	24	GRN/ WHT		6/28	5.00																		E-136B		
		A	M6-3	21	15	GRN/ WHT		6/28	2.19															X					
NB	5.615	A	M3-1	24	12	GRN/ WHT	 TRIM 6/28	4/28	2.00					1		14.25 X									X		INSTALL 90 FT SOUTH OF UTILITY POLE 38 F-18-1		
		A	M1-5	30	24	GRN/ WHT		4/28	5.00																		E-136B		
NB	5.639	A	VW-290	36	36		SALT REDUCTION AREA	5/3					1		X														
		A	W7-3aP	24	18		NEXT 2 MILES	5/3					1																
NB	5.676	A	D2-1	72	12		CANADA 1	5/3					1		X														
		A	VD2-1	72	12		 1	5/3	6.00					2		23.75 X										8			
NB	5.708	A	R2-1	24	30		SPEED LIMIT 50	TRIM 6/28	4/28				1		X														
		A	R2-1	24	30		 50	4/28	5.00					1		15.75 X								X					
NB	6.124	C	VM-607	24	30		*10TH MTN DIV WW II MEMORIAL HIGHWAY	4/28					1		X														
NB	6.538	A	W11-4	30	30		CATTLE SYMBOL	TRIM 6/28	4/28				1		X														
		A	W11-4	30	30		 1	4/28	6.25					1		14.75 X								X					
NB	6.791	A	W3-1	30	30		STOP AHEAD SYMBOL	TRIM 6/28	4/28				1		X														
<b>SIGN SUMMARY SHEET</b>							SHEET TOTALS		33.44	0.00	1	0	0	6	0	0	5	68.50 <del>75.0</del>	0	0.0	0.0	0.0	0.0	PROJECT NAME: <b>STOWE - BERKSHIRE</b> PROJECT NUMBER: <b>STPG SIGN (49)</b>					
VERMONT AGENCY OF TRANSPORTATION							TOWN DIRECTIONAL TOTALS		332.5	0.0	5	6	5	68	0	0	57	855.0	0		0.0			FILE NAME: <b>09 BERKSHIRE VT-108 NB TSS</b> PLOT DATE: <b>6/24/2015</b> PROJECT MANAGER: <b>D. BRYANT</b> DRAWN BY: <b>J. BLANCHARD</b> DESIGNED BY: <b>J. BLANCHARD</b> CHECKED: <b>K. KERN</b> BERKSHIRE NB SHEET 9 SHEET <b>119</b> OF <b>131</b>					












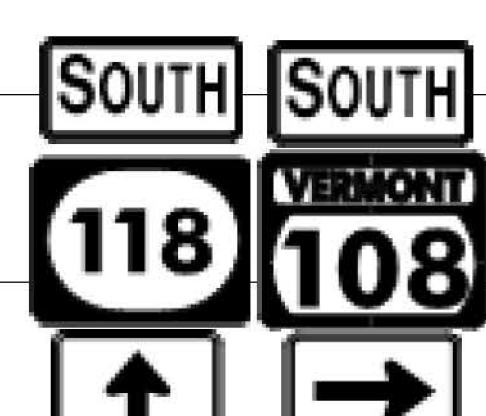
DIRECTION	MILEPOINT	LOCATION CODE (SHEET 2)	SIGN CODE	WIDTH (IN)	HEIGHT (IN)	SHEETING REMARKS	SIGN LEGEND	NEW SIGNS		EXISTING SIGNS			EXIST POST		NUMBER OF NEW POSTS	SQUARE STEEL (IN)			TUBULAR STEEL Ø (IN)				SIGN FRAME REQUIRED	REMARKS	SIGN DETAIL LOCATION				
								"A"	"B"	RETAIN	SALVAGE FROM	SALVAGE TO	REMOVE	RETAIN		REMOVE	1.75	2.00	2.50	FOUNDATION	3.00	3.50			4.00	5.00	SHSM	PROJECT SHEET #	STANDARD SHEET #
																	(LB / FT)				(LB / FT)								
<b>BERKSHIRE VT-108 SB</b>							FY-FLUORESCENT YELLOW FYG-FLUORESCENT YELLOW GREEN															"SHSM"-STANDARD HIGHWAY SIGNS AND MARKINGS							
SB	6.818	E	VR-038	24	18		STATE HIGHWAY ENDS 4/25					1		X															
		F	VR-041	24	24		THROUGH WAY BEGINS HERE 4/25					1																	
		F	M3-3	24	12		SOUTH 4/25					1																	
		F	VM1-5A	24	24		ROUTE 108 4/25					1																	
		F	VR-039	24	18		 5/3 3.00								1		13.50								9				
SB	6.780	F	M3-3	24	12	GRN/ WHT	 TRIM 4/25 2.00								1		14.00							INSTALL 200 FT SOUTH OF EXISTING ROUTE MARKER ASSEMBLY	X				
		F	M1-5	30	24	GRN/ WHT	 4/25 5.00																			E-136B			
SB	6.740	F	VD-421A	60	48		WELCOME TO VERMONT THE GREEN MOUNTAIN STATE 5/3					1		X															
		F	VD-421	30	24		 TRIM 5/3 5.00								1		14.25								6				
SB	6.702	F	VR-114F	48	60		STATE OF VT SL VITESSE MAXIMUM 50 UNLESS OTHERWISE POSTED 5/3					1		X															
		F	W16-18P	24	12		 TRIM 5/3 2.00								1		15.75								X				
		F	R2-1	24	30		 5/3 5.00																		X				
		F	R2-5P	24	18		 5/3 3.00																		X				
SB	6.617	F	VR-128B	UNK.	UNK.		BUCKLE UP IT'S THE LAW/CENTURE DE SECURITE OBLIGATOIRE 5/3					1		X															
		F	VD-700	6	10		MILE MARKER 5/3					1												SALVAGE AND MOUNT ON NEW POST BELOW SEAT BELT SIGN					
<b>SIGN SUMMARY SHEET</b>							<b>SHEET TOTALS</b>	25.00	0.00	0	1	1	8	0	0	4	57.50	0	0.0	0.0	0.0	0.0	PROJECT NAME: <b>STOWE - BERKSHIRE</b> PROJECT NUMBER: <b>STPG SIGN (49)</b>						
							SF	SF	EA	EA	EA	EA	EA	EA	EA	FT	EA	LB	LB	LB	LB	FILE NAME: <b>10 BERKSHIRE VT-108 SB TSS</b> PLOT DATE: <b>6/25/2015</b> PROJECT MANAGER: <b>D. BRYANT</b> DRAWN BY: <b>J. BLANCHARD</b> DESIGNED BY: <b>J. BLANCHARD</b> CHECKED: <b>K. KERN</b> BERKSHIRE SB SHEET 1 SHEET <b>121</b> OF <b>131</b>							
VERMONT AGENCY OF TRANSPORTATION							<b>TOWN DIRECTIONAL TOTALS</b>	328.8	0.0	6	4	4	66	0	0	56	840.0	0		0.0									








DIRECTION	MILEPOINT	LOCATION CODE (SHEET 2)	SIGN CODE	WIDTH (IN)	HEIGHT (IN)	SHEETING REMARKS	SIGN LEGEND	NEW SIGNS		EXISTING SIGNS			EXIST POST		NUMBER OF NEW POSTS	SQUARE STEEL (IN)			TUBULAR STEEL Ø (IN)				SIGN FRAME REQUIRED	REMARKS	SIGN DETAIL LOCATION				
								"A"	"B"	RETAIN	SALVAGE FROM	SALVAGE TO	REMOVE	RETAIN		REMOVE	1.75	2.00	2.50	FOUNDATION	3.00	3.50			4.00	5.00	SHSM	PROJECT SHEET #	STANDARD SHEET #
																	(LB / FT)				(LB / FT)								
<b>BERKSHIRE VT-108 SB</b>							FY-FLUORESCENT YELLOW FYG-FLUORESCENT YELLOW GREEN															"SHSM"-STANDARD HIGHWAY SIGNS AND MARKINGS							
		F	VR-601	36	36		 TRIM 5/3	9.00						1			14.50 X								9				
SB	6.580	F	UNK.	UNK.	UNK.		STATE LAW 5/3			1			X																
		F	UNK.	UNK.	UNK.		DRIVERS HAND-HELD ELECTRONIC DEVICES PROHIBITED 5/3			1																			
SB	6.538	F	VR-654	24	18		NO DWI SYMBOL 5/3					1	X																
		F	VR-655	24	24		STRICTLY ENFORCED 5/3					1																	
		F	VR-654	24	24		 TRIM 5/3	4.00						1			15.50 X								9				
		F	VR-655	24	18		 5/3	3.00																		9			
SB	6.492	F	UNK.	UNK.	UNK.		EMPTY POST 4/25						X										REMOVE EMPTY SIGN POST IN THIS LOCATION						
		F	W11-4	30	30		 4/25	6.25						1			15.00 X							X					
SB	5.655	F	M2-1	21	15		JCT STATE 4/25					1	X																
		F	M1-5	30	24		VERMONT 120 4/25					1																	
SB	5.627	F	D1-1a	72	10		^UP ENOSBURG FALLS 8 4/25					1	X																
		F	D1-1a	72	10		FRANKLIN 6 ----> 4/25					1																	
		F	M2-1	21	15	GRN/ WHT	 TRIM 4/25	2.19						1			15.00 X						REQUIRES VEGETATION CLEARING	X					
		F	M1-5	30	24	GRN/ WHT	 TRIM 4/25	5.00																		E-136B			
<b>SIGN SUMMARY SHEET</b>							SHEET TOTALS	29.44	0.00	2	0	0	9	0	0	4	60.0	0	0.0	0.0	0.0	0.0	0.0	PROJECT NAME: <b>STOWE - BERKSHIRE</b> PROJECT NUMBER: <b>STPG SIGN (49)</b>					
VERMONT AGENCY OF TRANSPORTATION							TOWN DIRECTIONAL TOTALS	328.8	0.0	6	4	4	66	0	0	56	840.0	0		0.0			FILE NAME: <b>10 BERKSHIRE VT-108 SB TSS</b> PLOT DATE: <b>6/25/2015</b> PROJECT MANAGER: <b>D. BRYANT</b> DRAWN BY: <b>J. BLANCHARD</b> DESIGNED BY: <b>J. BLANCHARD</b> CHECKED: <b>K. KERN</b> BERKSHIRE SB SHEET 2 SHEET <b>122</b> OF <b>131</b>						








DIRECTION	MILEPOINT	LOCATION CODE (SHEET 2)	SIGN CODE	WIDTH (IN)	HEIGHT (IN)	SHEETING REMARKS	SIGN LEGEND	NEW SIGNS		EXISTING SIGNS			EXIST POST		NUMBER OF NEW POSTS	SQUARE STEEL (IN)			TUBULAR STEEL Ø (IN)				SIGN FRAME REQUIRED	REMARKS	SIGN DETAIL LOCATION				
								"A"	"B"	RETAIN	SALVAGE FROM	SALVAGE TO	REMOVE	RETAIN		REMOVE	1.75	2.00	2.50	FOUNDATION	3.00	3.50			4.00	5.00	SHSM	PROJECT SHEET #	STANDARD SHEET #
																	(LB / FT)				(LB / FT)								
<b>BERKSHIRE VT-108 SB</b>							FY-FLUORESCENT YELLOW FYG-FLUORESCENT YELLOW GREEN															"SHSM"-STANDARD HIGHWAY SIGNS AND MARKINGS							
SB	5.600	F	M3-3	24	12		SOUTH STATE 6/28					1		X															
		F	M1-5	30	24		VERMONT 108 6/28					1																	
		F	M6-3	21	15		UP ARROW STATE 6/28					1																	
		F	M3-3	24	12		SOUTH STATE 6/28					1																	
		F	M1-5	30	24		VERMONT 120 6/28					1																	
		F	M6-1	21	15		RIGHT ----> STATE 6/28					1																	
		F	VD-700	6	10		MILE MARKER 6/29			1	1	1											SALVAGE AND MOUNT ON NEW POST BELOW D-BOARD ASSEMBLY						
		F	VD1-1a	72	12		 6/29	6.00							2		28.00	X									7		
		F	VD1-1a	72	12		 6/29	6.00																			7		
SB	5.554	F	M3-3	24	12	GRN/WHT	6/28	2.00							2		32.75	X					2C	INSTALL AT LEADING EDGE OF MEDIAN, AT LEAST 10 FT FROM EXISTING STOP SIGN	X				
		F	M1-5	30	24	GRN/WHT	6/28	5.00																			E-136B		
		F	M6-3	21	15	GRN/WHT	6/28	2.19																X					
		F	M3-3	24	12	GRN/WHT	6/28	2.00																X					
		F	M1-5	30	24	GRN/WHT	6/28	5.00																			E-136B		
		F	M6-1R	21	15	GRN/WHT	6/28	2.19																X					
<b>SIGN SUMMARY SHEET</b>							SHEET TOTALS	30.38	0.00	0	1	1	7	0	0	4	60.75		0	0.0	0.0	0.0	0.0	PROJECT NAME: <b>STOWE - BERKSHIRE</b>					
								SF	SF	EA	EA	EA	EA	EA	EA	EA	FT		EA	LB	LB	LB	LB	PROJECT NUMBER: <b>STPG SIGN (49)</b>					
VERMONT AGENCY OF TRANSPORTATION							TOWN DIRECTIONAL TOTALS	328.8	0.0	6	4	4	66	0	0	56	840.0		0		0.0				FILE NAME: <b>10 BERKSHIRE VT-108 SB TSS</b> PLOT DATE: <b>6/25/2015</b>				
																								PROJECT MANAGER: <b>D. BRYANT</b> DRAWN BY: <b>J. BLANCHARD</b>					
																								DESIGNED BY: <b>J. BLANCHARD</b> CHECKED: <b>K. KERN</b>					
																								BERKSHIRE SB SHEET 3 SHEET <b>123</b> OF <b>131</b>					








DIRECTION	MILEPOINT	LOCATION CODE (SHEET 2)	SIGN CODE	WIDTH (IN)	HEIGHT (IN)	SHEETING REMARKS	SIGN LEGEND	NEW SIGNS		EXISTING SIGNS			EXIST POST		NUMBER OF NEW POSTS	SQUARE STEEL (IN)			TUBULAR STEEL Ø (IN)				SIGN FRAME REQUIRED	REMARKS	SIGN DETAIL LOCATION							
								"A"	"B"	RETAIN	SALVAGE FROM	SALVAGE TO	REMOVE	RETAIN		REMOVE	1.75	2.00	2.50	FOUNDATION	3.00	3.50			4.00	5.00	SHSM	PROJECT SHEET #	STANDARD SHEET #			
																	(LB / FT)				(LB / FT)											
<b>BERKSHIRE VT-108 SB</b>							FY-FLUORESCENT YELLOW FYG-FLUORESCENT YELLOW GREEN															"SHSM"-STANDARD HIGHWAY SIGNS AND MARKINGS										
SB	5.556	H	R1-1	30	30		STOP			1																						
		G	VD-700	6	10		MILE MARKER			1																						
		E/F	D3-1	48	12		 5/4	4.00																					LAKE RD (VT-120); MOUNT TO STOP SIGN WITH BRACKET	14		
SB	5.500	F	M3-3	24	12		SOUTH STATE 4/25					1																				
		F	M1-5	30	24		VERMONT 108 4/25					1																				
		F	M3-3	24	12	GRN/ WHT	 TRIM 4/25	2.00				2			1	15.25 X														X		
		F	M1-5	30	24	GRN/ WHT		5.00																							E-136B	
SB	5.461	F	D2-1	72	12		ENOSBURG FALLS 6 5/4					1																				
		F	VD2-1	72	12		 TRIM 5/4	6.00							2	27.50 X														REQUIRES VEGETATION CLEARING	8	
SB	5.372	F	R2-1	24	30		SPEED LIMIT 50 4/25					1																				
		F	R2-1	24	30		 4/25	5.00				1			1	15.50 X														X		
SB	5.202	F	W3-5	36	36		SPEED REDUCTION SPEED LIMIT 40 5/4					1																				
		F	VD-700	6	10		MILE MARKER 5/4					1	1	1															SALVAGE AND MOUNT ON NEW POST BELOW SPEED REDUCTION WARNING			
		F	W3-5	36	36		 TRIM 5/4	9.00							2	25.50 X														X		
SB	5.099	F	R2-1	24	30		SPEED LIMIT 40 TRIM 6/28 4/25					1																				
<b>SIGN SUMMARY SHEET</b>							SHEET TOTALS	31.00	0.00	2	1	1	10	7	0	0	6	83.75		0	0.0	0.0	0.0	0.0	PROJECT NAME: <b>STOWE - BERKSHIRE</b> PROJECT NUMBER: <b>STPG SIGN (49)</b>							
VERMONT AGENCY OF TRANSPORTATION							TOWN DIRECTIONAL TOTALS	SF	SF	EA	EA	EA	EA	EA	EA	EA	EA	FT		EA	LB	LB	LB	LB	FILE NAME: <b>10 BERKSHIRE VT-108 SB TSS</b> PLOT DATE: <b>6/25/2015</b> PROJECT MANAGER: <b>D. BRYANT</b> DRAWN BY: <b>J. BLANCHARD</b> DESIGNED BY: <b>J. BLANCHARD</b> CHECKED: <b>K. KERN</b> BERKSHIRE SB SHEET 4 SHEET <b>124</b> OF <b>131</b>							
								328.8	0.0	6	4	4	66	0	0	56	840.0		0		0.0											

DIRECTION	MILEPOINT	LOCATION CODE (SHEET 2)	SIGN CODE	WIDTH (IN)	HEIGHT (IN)	SHEETING REMARKS	SIGN LEGEND	NEW SIGNS		EXISTING SIGNS			EXIST POST		NUMBER OF NEW POSTS	SQUARE STEEL (IN)			TUBULAR STEEL Ø (IN)				SIGN FRAME REQUIRED	REMARKS	SIGN DETAIL LOCATION				
								"A"	"B"	RETAIN	SALVAGE FROM	SALVAGE TO	REMOVE	RETAIN		REMOVE	1.75	2.00	2.50	FOUNDATION	3.00	3.50			4.00	5.00	SHSM	PROJECT SHEET #	STANDARD SHEET #
																	(LB / FT)				(LB / FT)								
<b>BERKSHIRE VT-108 SB</b>							FY-FLUORESCENT YELLOW FYG-FLUORESCENT YELLOW GREEN															"SHSM"-STANDARD HIGHWAY SIGNS AND MARKINGS							
		F	R2-1	30	36		 4/25	7.50							1	15.00 X								X					
SB	5.028	F	W3-5	36	36		 TRIM 6/28 5/4	9.00							2	30.50 X								X		INSTALL 200 FT NORTH OF VILLAGE SIGN			
SB	4.990	F	VD-018	30	18		WEST BERKSHIRE ENOSBURG FALLS 6 5/4								1														
		F	VD-018	30	18		 TRIM 6/28 5/4	3.75							1	13.75 X									6				
SB	4.962	F	M2-1	21	15		JCT STATE 5/4								1														
		F	M1-5	30	24		VERMONT 118 5/4								1														
		F	M2-1	21	15	BLK/ WHT	 5/4	2.19							1	15.25 X								X					
		F	M1-5	30	24	BLK/ WHT	 TRIM 5/4	5.00																		E-136C			
SB	4.912	F	R2-1	24	30		SPEED LIMIT 35 4/25								1														
		F	R2-1	30	36		 4/25	7.50							1	14.75 X								X					
SB	4.864	F	D1-1a	72	12		^UP BERKSHIRE 2 5/4								1														
		F	D1-1a	72	12		^UP EAST BERKSHIRE 7 5/4								1														
		F	D1-1a	72	12		ENOSBURG FALLS 6 ---> TRIM 6/28 5/4								1														
		F	VD1-1a	72	12		 5/4	6.00							2	31.50 X										SLIP BASE REQUIRED - SEE SHEET 2 8/16			
		F	VD1-1a	72	12		 5/4	6.00																		7			
		F	VD1-1a	72	12		 5/4	6.00																		8			
<b>SIGN SUMMARY SHEET</b>							SHEET TOTALS	46.94	0.00	0	0	0	8	0	0	8	120.75 120.0	0	0.0	0.0	0.0	0.0		PROJECT NAME: <b>STOWE - BERKSHIRE</b> PROJECT NUMBER: <b>STPG SIGN (49)</b>					
VERMONT AGENCY OF TRANSPORTATION							TOWN DIRECTIONAL TOTALS	328.8	0.0	6	4	4	66	0	0	56	840.0	0		0.0			FILE NAME: <b>10 BERKSHIRE VT-108 SB TSS</b> PLOT DATE: <b>7/29/2015</b> PROJECT MANAGER: <b>D. BRYANT</b> DRAWN BY: <b>J. BLANCHARD</b> DESIGNED BY: <b>J. BLANCHARD</b> CHECKED: <b>K. KERN</b> BERKSHIRE SB SHEET 5 SHEET <b>125</b> OF <b>131</b>						

DIRECTION	MILEPOINT	LOCATION CODE (SHEET 2)	SIGN CODE	WIDTH (IN)	HEIGHT (IN)	SHEETING REMARKS	SIGN LEGEND	NEW SIGNS		EXISTING SIGNS			EXIST POST		NUMBER OF NEW POSTS	SQUARE STEEL (IN)			TUBULAR STEEL Ø (IN)				SIGN FRAME REQUIRED	REMARKS	SIGN DETAIL LOCATION				
								"A"	"B"	RETAIN	SALVAGE FROM	SALVAGE TO	REMOVE	RETAIN		REMOVE	1.75	2.00	2.50	FOUNDATION	3.00	3.50			4.00	5.00	SHSM	PROJECT SHEET #	STANDARD SHEET #
																	(LB / FT)				(LB / FT)								
<b>BERKSHIRE VT-108 SB</b>							FY-FLUORESCENT YELLOW FYG-FLUORESCENT YELLOW GREEN															"SHSM"-STANDARD HIGHWAY SIGNS AND MARKINGS							
		F	VD1-1a	72	12		5/4	6.00																		8			
SB	4.832	F	M3-3	24	12		SOUTH STATE 8/16					1	X																
		F	M1-5	30	24		VERMONT 118 8/16					1																	
		F	M6-3	21	15		UP ARROW STATE 8/16					1																	
		F	M3-3	24	12		SOUTH STATE 8/16					1																	
		F	M1-5	30	24		VERMONT 108 8/16					1																	
		F	M6-1	21	15		RIGHT ----> STATE 8/16					1																	
		F	M3-3	24	12	BLK/ WHT	8/16	2.00						2	33.00 X	2					2C	SLIP BASE REQUIRED - SEE SHEET 2 8/16/16	X						
		F	M5-1	30	24	BLK/ WHT	8/16	5.00																			E-136C		
		F	M6-3	21	15	BLK/ WHT	8/16	2.19															X						
		F	M3-3	24	12	GRN/ WHT	8/16	2.00															X						
		F	M1-5	30	24	GRN/ WHT	8/16	5.00																			E-136B		
		F	M6-1R	21	15	GRN/ WHT	8/16	2.19															X						
																													
SB	4.821	C/D	D3-1	68	12		w Berkshire Rd VT108 5/4	5.67						2	23.00 X											14			
		A/B	D3-1	68	12		w Berkshire Rd VT108 5/4	5.67																		14			
<b>SIGN SUMMARY SHEET</b>							SHEET TOTALS			35.71	0.00	0	0	0	6	0	0	4	56.00 <del>60.0</del>	2 0	0.0	0.0	0.0	0.0	PROJECT NAME: <b>STOWE - BERKSHIRE</b> PROJECT NUMBER: <b>STPG SIGN (49)</b>				
VERMONT AGENCY OF TRANSPORTATION							TOWN DIRECTIONAL TOTALS			328.8	0.0	6	4	4	66	0	0	56	840.0	0	0.0	0.0	0.0	FILE NAME: <b>10 BERKSHIRE VT-108 SB TSS</b> PLOT DATE: <b>7/29/2015</b> PROJECT MANAGER: <b>D. BRYANT</b> DRAWN BY: <b>J. BLANCHARD</b> DESIGNED BY: <b>J. BLANCHARD</b> CHECKED: <b>K. KERN</b> BERKSHIRE SB SHEET 6 SHEET <b>126</b> OF <b>131</b>					

DIRECTION	MILEPOINT	LOCATION CODE (SHEET 2)	SIGN CODE	WIDTH (IN)	HEIGHT (IN)	SHEETING REMARKS	SIGN LEGEND	NEW SIGNS		EXISTING SIGNS			EXIST POST		NUMBER OF NEW POSTS	SQUARE STEEL (IN)			TUBULAR STEEL Ø (IN)				SIGN FRAME REQUIRED	REMARKS	SIGN DETAIL LOCATION				
								"A"	"B"	RETAIN	SALVAGE FROM	SALVAGE TO	REMOVE	RETAIN		REMOVE	1.75	2.00	2.50	FOUNDATION	3.00	3.50			4.00	5.00	SHSM	PROJECT SHEET #	STANDARD SHEET #
																	(LB / FT)				(LB / FT)								
<b>BERKSHIRE VT-108 SB</b>							FY-FLUORESCENT YELLOW FYG-FLUORESCENT YELLOW GREEN															"SHSM"-STANDARD HIGHWAY SIGNS AND MARKINGS							
SB	4.737	F	R2-1	24	30		SPEED LIMIT 35 <span style="float:right">4/26</span>																						
		F	R2-1	24	30		 <span style="float:right">4/26</span>	5.00																X					
SB	4.541	F	R2-1	24	30		SPEED LIMIT 40 <span style="float:right">TRIM 4/26</span>																						
		F	R2-1	24	30		 <span style="float:right">4/26</span>	5.00																X					
SB	4.344	F	R2-1	24	30		SPEED LIMIT 50 <span style="float:right">4/26</span>																						
		F	R2-1	24	30		 <span style="float:right">4/26</span>																	X		REQUIRES VEGETATION CLEARING			
SB	4.142	G	VR-017	24	30		LLL 24,000 LBS <span style="float:right">4/26</span>																						
		G	VR-017	24	30		 <span style="float:right">4/26</span>	5.00																		STANLEY HILL RD (TH-1)			
SB	4.135	H	R1-1	30	30		STOP <span style="float:right">4/26</span>																						
		G	VD-700	6	10		MILE MARKER <span style="float:right">4/26</span>																						
SB	4.133	H	R1-1	30	30		 <span style="float:right">TRIM 4/26</span>	6.25																		STANLEY HILL RD (TH-1); INSTALL 30 FT CLOSER TO VT 108 THAN EXISTING			
SB	4.132	C/D	D3-1	UNK.	UNK.		W BERKSHIRE RD <span style="float:right">5/4</span>																						
		E/F	D3-1	UNK.	UNK.		STANLEY HILL RD <span style="float:right">5/4</span>																						
		C/D	D3-1	68	12		 <span style="float:right">5/4</span>	5.67																		STANLEY HILL RD (TH-1); MOUNT TO STREET NAME SIGN WITH BRACKET			
		E/F	D3-1	72	12		 <span style="float:right">5/4</span>	6.00																		STANLEY HILL RD (TH-1); FIELD LOCATE FOR VISIBILITY FROM VT-108			
<b>SIGN SUMMARY SHEET</b>							SHEET TOTALS	32.92	0.00	0	0	0	10	0	0	7	95.75	0	0.0	0.0	0.0	0.0	PROJECT NAME: <b>STOWE - BERKSHIRE</b>						
								SF	SF	EA	EA	EA	EA	EA	EA	EA	FT	EA	LB	LB	LB	LB	PROJECT NUMBER: <b>STPG SIGN (49)</b>						
VERMONT AGENCY OF TRANSPORTATION							TOWN DIRECTIONAL TOTALS	328.8	0.0	6	4	4	66	0	0	56	840.0	0		0.0			FILE NAME: <b>10 BERKSHIRE VT-108 SB TSS</b>	PLOT DATE: <b>6/25/2015</b>					
																							PROJECT MANAGER: <b>D. BRYANT</b>	DRAWN BY: <b>J. BLANCHARD</b>					
																							DESIGNED BY: <b>J. BLANCHARD</b>	CHECKED: <b>K. KERN</b>					
																							BERKSHIRE SB SHEET 7	SHEET <b>127</b> OF <b>131</b>					

DIRECTION	MILEPOINT	LOCATION CODE (SHEET 2)	SIGN CODE	WIDTH (IN)	HEIGHT (IN)	SHEETING REMARKS	SIGN LEGEND	NEW SIGNS		EXISTING SIGNS			EXIST POST		NUMBER OF NEW POSTS	SQUARE STEEL (IN)			TUBULAR STEEL Ø (IN)				SIGN FRAME REQUIRED	REMARKS	SIGN DETAIL LOCATION					
								"A"	"B"	RETAIN	SALVAGE FROM	SALVAGE TO	REMOVE	RETAIN		REMOVE	1.75	2.00	2.50	FOUNDATION	3.00	3.50			4.00	5.00	SHSM	PROJECT SHEET #	STANDARD SHEET #	
																	(LB / FT)				(LB / FT)									
<b>BERKSHIRE VT-108 SB</b>							FY-FLUORESCENT YELLOW FYG-FLUORESCENT YELLOW GREEN															"SHSM"-STANDARD HIGHWAY SIGNS AND MARKINGS								
SB	2.615	F	W1-2R	30	30		RIGHT CURVE <span style="float:right">4/26</span>					1		X																
SB	2.565	F	W11-4	30	30		CATTLE SYMBOL <span style="float:right">4/26</span>					1		X																
		F	W1-2R	30	30		 TRIM 6/28 <span style="float:right">4/26</span>	6.25							1											X				
SB	2.527	F	W11-4	30	30		 <span style="float:right">4/26</span>	6.25							1											X			INSTALL 200 FT SOUTH OF EXISTING	
SB	2.128	F	S3-1	30	30		SCHOOL BUS STOP AHEAD TRIM 6/28 <span style="float:right">4/26</span>					1		X																
		F	S3-1	36	36	FYG	 TRIM <span style="float:right">4/26</span>	9.00							2										X			REQUIRES VEGETATION CLEARING		
SB	1.316	F	W1-2L	30	30		LEFT CURVE <span style="float:right">4/26</span>					1		X																
		F	W13-1P	18	18		35 MPH <span style="float:right">4/26</span>					1																		
SB	1.261	F	W1-2L	30	30		 TRIM 6/28 <span style="float:right">4/26</span>	6.25							1											X			INSTALL 290 FT SOUTH OF EXISTING; 10 FT NORTH OF UTILITY POLE R1-P68	
		F	W13-1P	18	18		 <span style="float:right">4/26</span>	2.25																	X					
SB	1.227	F	W1-6	48	24		<=== LEFT LARGE ARROW TRIM <span style="float:right">4/26</span>					1		X																
		F	W1-6L	48	24		 <span style="float:right">4/26</span>	8.00							2											X				
SB	1.222	E	W1-6	48	24		RIGHT ===> LARGE ARROW <span style="float:right">4/26</span>					1		X																
		E	W1-6R	48	24		 <span style="float:right">4/26</span>	8.00							2											X				
SB	0.764	F	W11-4	30	30		CATTLE SYMBOL <span style="float:right">4/26</span>					1		X																
<b>SIGN SUMMARY SHEET</b>							SHEET TOTALS			46.00	0.00	0	0	0	8	0	0	9	130.50	0	0.0	0.0	0.0	0.0	PROJECT NAME: <b>STOWE - BERKSHIRE</b>					
										SF	SF	EA	EA	EA	EA	EA	EA	EA	FT	EA	LB	LB	LB	LB	PROJECT NUMBER: <b>STPG SIGN (49)</b>					
VERMONT AGENCY OF TRANSPORTATION							TOWN DIRECTIONAL TOTALS			328.8	0.0	6	4	4	66	0	0	56	840.0	0		0.0			FILE NAME: <b>10 BERKSHIRE VT-108 SB TSS</b> PLOT DATE: <b>6/25/2015</b>					
																									PROJECT MANAGER: <b>D. BRYANT</b> DRAWN BY: <b>J. BLANCHARD</b>					
																									DESIGNED BY: <b>J. BLANCHARD</b> CHECKED: <b>K. KERN</b>					
																									BERKSHIRE SB SHEET 8 SHEET <b>128</b> OF <b>131</b>					

DIRECTION	MILEPOINT	LOCATION CODE (SHEET 2)	SIGN CODE	WIDTH (IN)	HEIGHT (IN)	SHEETING REMARKS	SIGN LEGEND	NEW SIGNS		EXISTING SIGNS			EXIST POST		NUMBER OF NEW POSTS	SQUARE STEEL (IN)			TUBULAR STEEL Ø (IN)				SIGN FRAME REQUIRED	REMARKS	SIGN DETAIL LOCATION				
								"A"	"B"	RETAIN	SALVAGE FROM	SALVAGE TO	REMOVE	RETAIN		REMOVE	1.75	2.00	2.50	FOUNDATION	3.00	3.50			4.00	5.00	SHSM	PROJECT SHEET #	STANDARD SHEET #
																	(LB / FT)				(LB / FT)								
<b>BERKSHIRE VT-108 SB</b>							FY-FLUORESCENT YELLOW FYG-FLUORESCENT YELLOW GREEN															"SHSM"-STANDARD HIGHWAY SIGNS AND MARKINGS							
		F	W11-4	30	30			4/26	6.25						1	14.50 X								X					
SB	0.718	F	W1-10	30	30		MODIFIED LEFT CURVE	5/4					1		X														
		F	W13-1P	18	18		35 MPH	5/4					1																
		F	W2-2R	30	30			5/4	6.25						1	15.00 X								X					
SB	0.653	G	VR-017	24	30		LLL 24,000 LBS	4/26					1		X														
		G	VR-017	24	30			4/26	5.00						1	15.75 X							NOBLE RD (TH-7)		9				
SB	0.646	C/D	D3-1	UNK.	UNK.		W BERKSHIRE RD	5/4					1		X														
		A/B	D3-1	UNK.	UNK.		NOBLE RD	5/4					1																
		H	R1-1	30	30		STOP	4/26					1																
		G	VD-700	6	10		MILE MARKER	4/26			1	1	1										SALVAGE AND MOUNT ON NEW POST BELOW STOP SIGN						
		H	R1-1	30	30			4/26	6.25						1	14.75 X							NOBLE RD (TH-7)	X					
SB	0.646	C/D	D3-1	62	12			5/4	5.17						2	26.50 X							NOBLE RD (TH-7); MOUNT TO STREET SIGN WITH BRACKET		14				
		E/F	D3-1	42	12			5/4	3.50														NOBLE RD (TH-7)		14				
SB	0.617	F	W1-2L	30	30		 TRIM 6/28	4/26	6.25						1	12.50 X							INSTALL 153 FT SOUTH OF NOBLE RD STREET NAME SIGN	X					
SB	0.124	F	W3-5	36	36		SPEED REDUCTION SPEED LIMIT 35	5/4					1		X														
<b>SIGN SUMMARY SHEET</b>							SHEET TOTALS		38.67	0.00	0	1	1	8	0	0	7	99.00 105.0	0	0.0	0.0	0.0	0.0	PROJECT NAME: <b>STOWE - BERKSHIRE</b> PROJECT NUMBER: <b>STPG SIGN (49)</b>					
VERMONT AGENCY OF TRANSPORTATION							TOWN DIRECTIONAL TOTALS		328.8	0.0	6	4	4	66	0	0	56	840.0	0	0.0				FILE NAME: <b>10 BERKSHIRE VT-108 SB TSS</b> PLOT DATE: <b>6/25/2015</b> PROJECT MANAGER: <b>D. BRYANT</b> DRAWN BY: <b>J. BLANCHARD</b> DESIGNED BY: <b>J. BLANCHARD</b> CHECKED: <b>K. KERN</b> BERKSHIRE SB SHEET 9 SHEET <b>129</b> OF <b>131</b>					



# TOWN TOTAL SIGN SUMMARY SHEET

## STOWE-BERKSHIRE STPG SIGN(49)

Town Name - Route	County	Town Mileage	NEW SIGNS (SF)		EXISTING SIGNS (EA)				EXIST POST (EA)		NUMBER OF NEW POSTS (EA)				SQUARE STEEL (FT) <small>NOTE 1</small>				TUBULAR STEEL (LB) Ø (IN)					
			"A"	TRIMS "B"	RETAIN	SALVAGE FROM	SALVAGE TO	REMOVE	RETAIN	REMOVE	(LB / FT)			TOTAL POSTS	(LB / FT)			TOTAL POSTS	FOUNDATION	(LB / FT)				
											1.75	2.00	2.50		1.75	2.00	2.50			3.00	3.50	4.00	5.00	
											1.88	2.42	3.35		1.88	2.42	3.35			7.60	9.00	10.80	14.60	
Stowe VT-108 NB	Lamoille	8.634	<del>428.11</del> 418.6	0.00 12	36	15	<del>0</del>	89	<del>23</del>	<del>59</del>	0	<del>76</del>	<del>3</del>	<del>79</del>	0	1140	<del>45</del>	<del>1053.75</del> 1185	0	0	0	0	0	
Stowe VT-108 SB	Lamoille	8.634	515.25	0.00 11	18	11	9	110	<del>11</del>	<del>69</del>	0	<del>81</del>	<del>4</del>	<del>85</del>	0	1215	<del>60</del>	<del>1246.75</del> 1275	0	0	0	0	0	
Cambridge VT-108 NB	Lamoille	9.005	<del>646.93</del> 611.0	0.00 29	29	13	10	140	<del>15</del>	<del>88</del>	0	<del>96</del>	<del>14</del>	<del>110</del>	0	1440	<del>210</del>	<del>1574.25</del> 1650	0	0	0	0	0	
Cambridge VT-108 SB	Lamoille	9.005	<del>656.63</del> 624.4	0.00 28	23	7	7	134	<del>11</del>	<del>80</del>	0	<del>92</del>	<del>7</del>	<del>99</del>	0	1380	<del>105</del>	<del>1448.50</del> 1485	2	0	0	<del>324</del>	0	
Bakersfield VT-108 NB	Franklin	4.552	191.42	0.00 12	6	<del>4</del>	<del>4</del>	48	<del>5</del>	<del>24</del>	0	<del>27</del>	<del>3</del>	<del>30</del>	0	405	<del>45</del>	<del>426.75</del> 450	0	0	0	0	0	
Bakersfield VT-108 SB	Franklin	4.552	<del>234.98</del> 235.0	0.00 10	6	<del>10</del>	11	58	<del>4</del>	<del>25</del>	0	<del>36</del>	<del>7</del>	<del>43</del>	0	540	<del>105</del>	<del>595.75</del> 645	0	0	0	0	0	
Enosburgh VT-108 NB	Franklin	4.530	<del>198.58</del> 198.6	0.00 3	2	5	5	42	<del>2</del>	<del>24</del>	0	<del>37</del>	<del>1</del>	<del>38</del>	0	555	<del>15</del>	<del>536.25</del> 570	0	0	0	0	0	
Enosburgh VT-108 SB	Franklin	4.530	153.5	0.00 3	2	2	2	39	<del>2</del>	<del>23</del>	0	<del>30</del>	<del>0</del>	<del>30</del>	0	450	<del>0</del>	<del>417.25</del> 450	0	0	0	0	0	
Berkshire VT-108 NB	Franklin	6.905	332.51	0.00 29	5	6	5	68	<del>3</del>	<del>37</del>	0	<del>55</del>	<del>2</del>	<del>57</del>	0	825	<del>30</del>	<del>802.75</del> 855	0	0	0	0	0	
Berkshire VT-108 SB	Franklin	6.905	<del>333.81</del> 328.8	0.00 26	6	4	4	66	<del>3</del>	<del>37</del>	0	<del>50</del>	<del>6</del>	<del>56</del>	0	750	<del>90</del>	<del>807.50</del> 840	0	0	0	0	0	
ESTIMATED ADDITIONAL DAMAGED SIGNS <small>NOTE 2</small>			<del>70.0</del>	0.0				14		<del>13</del>	0	<del>13</del>	<del>0</del>	<del>13</del>	0	195	<del>0</del>	<del>195</del>	0	0	0	0	0	
SUBTOTAL =			<del>3701.72</del> 3679.0	<del>0.0</del> 163	133	90	79	812	<del>79</del>	<del>479</del>	<del>0</del>	<del>593</del>	<del>47</del>	<del>640</del>	0	8895	<del>705</del>	<del>8909.50</del> 9600	2	0	0	<del>324</del>	0	
ROUNDING =			<del>11.0</del>	0.0			0	6									<del>20</del>				0			
TOTAL			33.626	<del>3701.72</del> 3690.0	<del>0.0</del> 163	133	90	79	810	<del>79</del>	<del>479</del>	<del>0</del>	<del>593</del>	<del>47</del>	<del>640</del>	0	8895	<del>705</del>	<del>8909.50</del> 9620	2	0	0	324	0

- NOTES:
1. FINAL POST LENGTHS ARE TO BE DETERMINED IN THE FIELD. POST SIZES ARE COMPUTED BASED ON INFORMATION ON THE STANDARD SHEETS AND THE VTRANS "SIGN POST DESIGN GUIDELINE".
  2. ESTIMATED ADDITIONAL DAMAGED SIGNS TO BE REMOVED/REPLACED AND MOUNTED ON NEW POSTS (SEE GENERAL NOTE 6, SHEET 2)

<b>TYLIN</b> INTERNATIONAL	PROJECT NAME: STOWE-BERKSHIRE	PLOT DATE: 7/29/2015
	PROJECT NUMBER: STPG SIGN(49)	DRAWN BY: J. BLANCHARD
	FILE NAME: z13b620TownTotal.dgn	CHECKED BY: K. KERN
	PROJECT LEADER: D. BRYANT	SHEET 131 OF 131
	DESIGNED BY: J. BLANCHARD	
	TOWN TOTAL SIGN SUMMARY SHEET	