








DIRECTION	MILEPOINT	LOCATION CODE (SHEET 2)	SIGN CODE	WIDTH (IN)	HEIGHT (IN)	SHEETING REMARKS	SIGN LEGEND	NEW SIGNS		EXISTING SIGNS			EXIST POST		NUMBER OF NEW POSTS	SQUARE STEEL (IN)			TUBULAR STEEL Ø (IN)				SIGN FRAME REQUIRED	REMARKS	SIGN DETAIL LOCATION						
								"A"	"B"	RETAIN	SALVAGE FROM	SALVAGE TO	REMOVE	RETAIN		REMOVE	1.75	2.00	2.50	FOUNDATION	3.00	3.50			4.00	5.00	SHSM	PROJECT SHEET #	STANDARD SHEET #		
																	(LB / FT)				(LB / FT)										
BERKSHIRE VT-108 SB							FY-FLUORESCENT YELLOW FYG-FLUORESCENT YELLOW GREEN															"SHSM"-STANDARD HIGHWAY SIGNS AND MARKINGS									
SB	2.615	F	W1-2R	30	30		RIGHT CURVE 4/26					1	X																		
SB	2.565	F	W11-4	30	30		CATTLE SYMBOL 4/26						1	X																	
		F	W1-2R	30	30		 TRIM 6/28 4/26	6.25							1	16.25 X								X							
SB	2.527	F	W11-4	30	30		 4/26	6.25							1	16.00 X								X				INSTALL 200 FT SOUTH OF EXISTING			
SB	2.128	F	S3-1	30	30		SCHOOL BUS STOP AHEAD TRIM 6/28 4/26						1	X																	
		F	S3-1	36	36	FYG	 TRIM 4/26	9.00							2	29.75 X								X				REQUIRES VEGETATION CLEARING			
SB	1.316	F	W1-2L	30	30		LEFT CURVE 4/26						1	X																	
		F	W13-1P	18	18		35 MPH 4/26																								
SB	1.261	F	W1-2L	30	30		 TRIM 6/28 4/26	6.25							1	15.50 X								X				INSTALL 290 FT SOUTH OF EXISTING; 10 FT NORTH OF UTILITY POLE R1-P68			
		F	W13-1P	18	18		 4/26	2.25																X							
SB	1.227	F	W1-6	48	24		<=== LEFT LARGE ARROW TRIM 4/26						1	X																	
		F	W1-6L	48	24		 4/26	8.00							2	27.00 X								X							
SB	1.222	E	W1-6	48	24		RIGHT ===> LARGE ARROW 4/26						1	X																	
		E	W1-6R	48	24		 4/26	8.00							2	26.00 X								X							
SB	0.764	F	W11-4	30	30		CATTLE SYMBOL 4/26						1	X																	
SIGN SUMMARY SHEET							SHEET TOTALS		46.00	0.00	0	0	0	8	0	0	9	130.50 135.0	0	0.0	0.0	0.0	0.0	PROJECT NAME: STOWE - BERKSHIRE PROJECT NUMBER: STPG SIGN (49)							
VERMONT AGENCY OF TRANSPORTATION							SF	SF	EA	EA	EA	EA	EA	EA	EA	EA	EA	EA	EA	EA	EA	EA	EA	EA	EA	EA	EA	EA	EA	EA	EA
TOWN DIRECTIONAL TOTALS							328.8	0.0	6	4	4	66	0	0	56	840.0	0	0.0	0.0	0.0	0.0	FILE NAME: 10 BERKSHIRE VT-108 SB TSS PLOT DATE: 6/25/2015 PROJECT MANAGER: D. BRYANT DRAWN BY: J. BLANCHARD DESIGNED BY: J. BLANCHARD CHECKED: K. KERN BERKSHIRE SB SHEET 8 SHEET 128 OF 131									