










DIRECTION	MILEPOINT	LOCATION CODE (SHEET 2)	SIGN CODE	WIDTH (IN)	HEIGHT (IN)	SHEETING REMARKS	SIGN LEGEND	NEW SIGNS		EXISTING SIGNS			EXIST POST		NUMBER OF NEW POSTS	SQUARE STEEL (IN)			TUBULAR STEEL Ø (IN)				SIGN FRAME REQUIRED	REMARKS	SIGN DETAIL LOCATION										
								"A"	"B"	RETAIN	SALVAGE FROM	SALVAGE TO	REMOVE	RETAIN		REMOVE	1.75	2.00	2.50	FOUNDATION	3.00	3.50			4.00	5.00	SHSM	PROJECT SHEET #	STANDARD SHEET #						
																	(LB / FT)				(LB / FT)														
CAMBRIDGE VT-108 SB							FY-FLUORESCENT YELLOW FYG-FLUORESCENT YELLOW GREEN															"SHSM"-STANDARD HIGHWAY SIGNS AND MARKINGS													
SB	7.523	F	W1-6L	48	24		LEFT <=== LARGE ARROW					1		X																					
SB	7.517	F	W1-8L	18	24																						INSTALL 32 FT SOUTH OF EXISTING LEFT ARROW AT M.P. 7.523	X							
		E	W1-8R	18	24																								X						
SB	7.509	F	W1-8L	18	24		 TRIM																					INSTALL 42 FT SOUTH OF PREVIOUS CHEVRON ASSEMBLY AT M.P. 7.517	X						
		E	W1-8R	18	24																								X						
SB	7.501	F	W1-8L	18	24																							INSTALL NORTH OF INTERSECTION WITH PRATT RD (TH-42)	X						
		E	W1-8R	18	24																								X						
SB	7.502	G	VR-017	18	24		LLL 24,000 LBS					1		X																					
		G	VR-017	18	24																											PRATT RD (TH-42)		9	
SB	7.502	E/F	D3-1	UNK.	UNK.		VT RTE 108 S					1		X																					
		E/F	D3-1	UNK.	UNK.		PRATT RD					1																							
		G/H	D3-1	52	12																											PRATT RD (TH-42); MOUNT TO STREET SIGN WITH BRACKET		12	
		E/F	D3-1	34	12																											PRATT RD (TH-42)		13	
SB	7.496	H	R1-1	30	30		STOP					1		X																					
		G	VD-700	6	10		MILE MARKER					1																							
SIGN SUMMARY SHEET							SHEET TOTALS		30.17	0.00	0	0	0	6	0	0	6	85.00	0	0.0	0.0	0.0	0.0	PROJECT NAME: STOWE - BERKSHIRE											
							SF	SF	EA	EA	EA	EA	EA	EA	EA	EA	EA	FT	EA	LB	LB	LB	LB	PROJECT NUMBER: STPG SIGN (49)											
VERMONT AGENCY OF TRANSPORTATION							TOWN DIRECTIONAL TOTALS		624.4	0.0	23	7	7	134	0	0	99	1485.0	2						FILE NAME: 04 CAMBRIDGE VT-108 SB TS PLOT DATE: 6/25/2015										
																								PROJECT MANAGER: D. BRYANT DRAWN BY: J. BLANCHARD											
																								DESIGNED BY: J. BLANCHARD CHECKED: K. KERN											
																								CAMBRIDGE SB SHEET 8 SHEET 72 OF 131											