
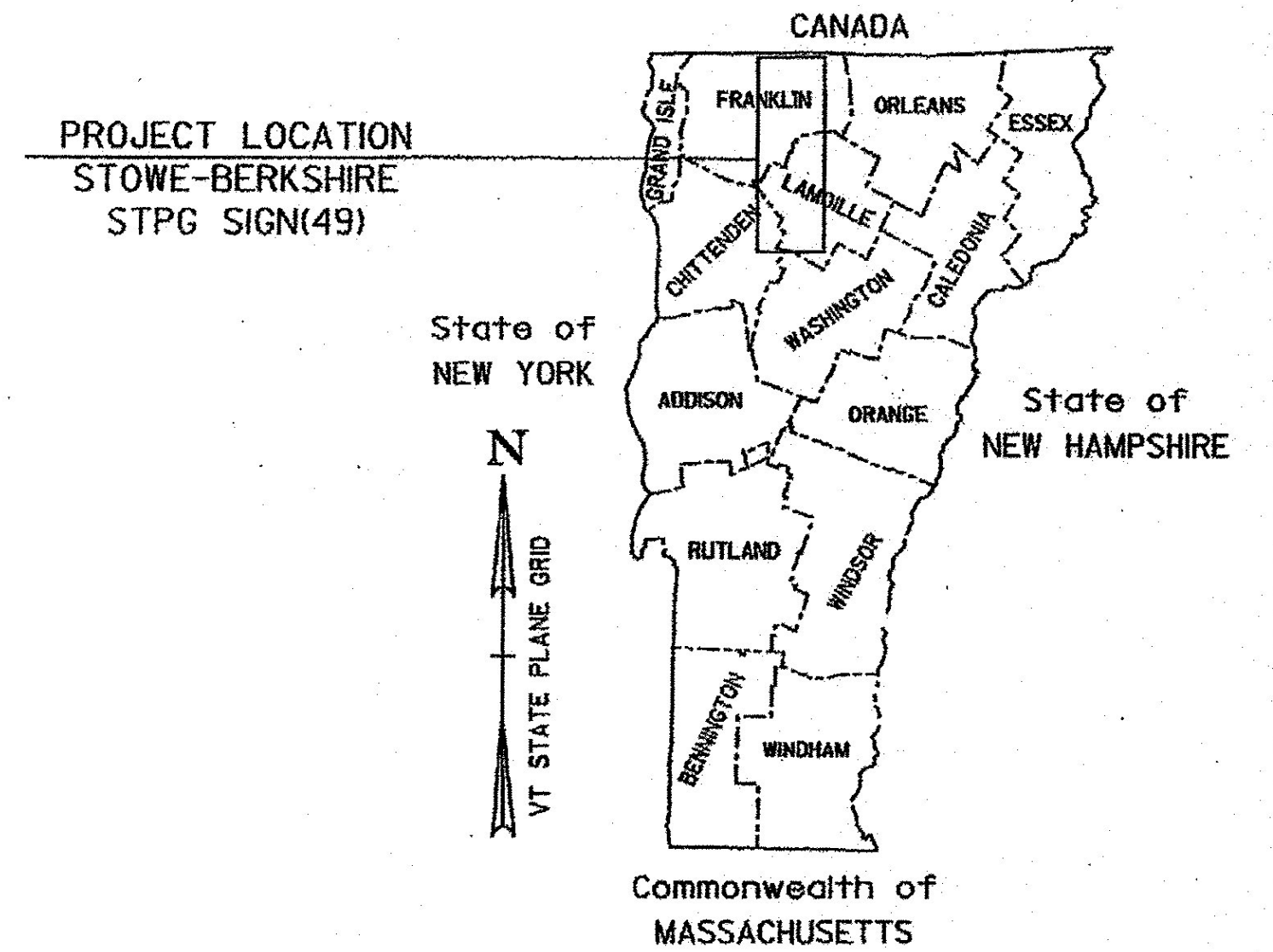


STATE OF VERMONT AGENCY OF TRANSPORTATION



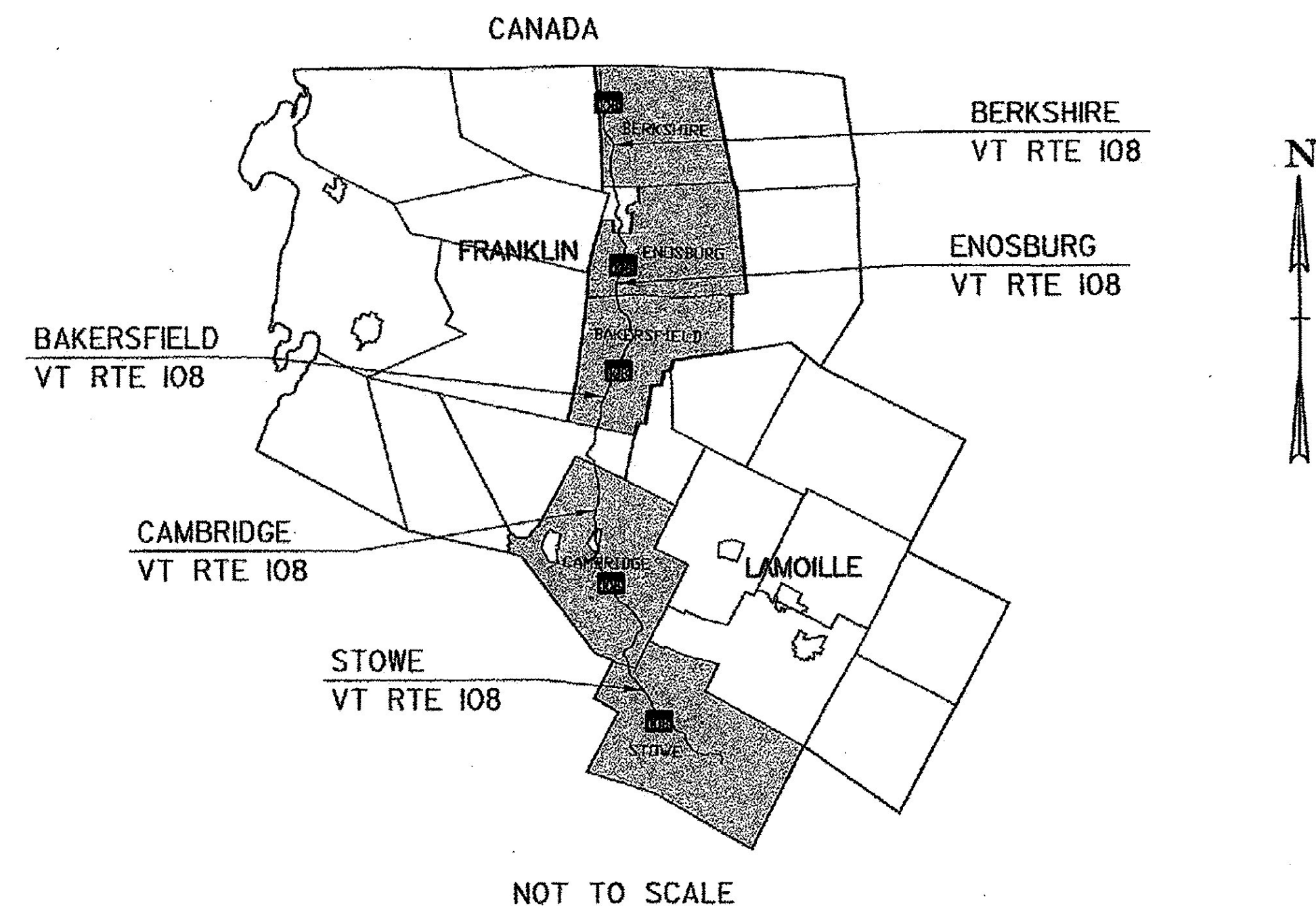
PROPOSED IMPROVEMENT TOWNS OF STOWE, CAMBRIDGE, BAKERSFIELD, ENOSBURG, AND BERKSHIRE COUNTIES OF LAMOILLE AND FRANKLIN VT ROUTE 108 (MAJOR COLLECTORS/MINOR ARTERIAL)



STOWE TO BERKSHIRE SIGN REPLACEMENT - 33.626 MILES:
STOWE (VT RTE 108) MP 0.000-8.634, CAMBRIDGE (VT RTE 108) MP 0.000-9.005
BAKERSFIELD (VT RTE 108) MP 3.480-8.032, ENOSBURG (VT RTE 108) MP 0.000-4.530,
BERKSHIRE (VT RTE 108) MP 0.000-6.905

LENGTH OF ROADWAY = 38.834 MI
LENGTH OF PROJECT = 33.626 MI

WORK TO BE PERFORMED INCLUDES THE REMOVAL OF EXISTING SIGNS AND POSTS
AND THE INSTALLATION OF NEW SIGNS AND POSTS AND OTHER RELATED HIGHWAY ITEMS.



RECORD PLANS	
CONTRACTOR:	L&D SAFETY MARKINGS CORP. - BERLIN, VT
RESIDENT ENGINEER:	JEFF COTA
CONSTRUCTION BEGAN:	DECEMBER 16, 2015
CONSTRUCTION COMPLETE:	OCTOBER 27, 2016
RECORD PLANS BY:	JEFF COTA & JESSE IVES
I HEREBY CERTIFY THAT ALL THE CONSTRUCTION REQUIRED BY THIS SET OF DRAWINGS HAS BEEN ACCOMPLISHED AS INDICATED HEREIN.	
BY:	RESIDENT ENGINEER
DATE:	8/3/17
NOTE: Any further information concerning final quantities, amounts or other details relative to this project may be found at Central Files in the electronic archives.	

CONSTRUCTION IS TO BE CARRIED ON IN ACCORDANCE WITH THESE PLANS AND THE STANDARD SPECIFICATIONS FOR CONSTRUCTION DATED 2011, AS APPROVED BY THE FEDERAL HIGHWAY ADMINISTRATION ON JULY 20, 2011 FOR USE ON THIS PROJECT, INCLUDING ALL SUBSEQUENT REVISIONS AND SUCH REVISED SPECIFICATIONS AND SPECIAL PROVISIONS AS ARE INCORPORATED IN THESE PLANS.

QUALITY ASSURANCE PROGRAM : LEVEL 3	
SURVEYED BY :	N/A
SURVEYED DATE :	N/A
DATUM	
VERTICAL	N/A
HORIZONTAL	N/A

 TYLIN INTERNATIONAL	DIRECTOR OF PROJECT DELIVERY APPROVED DATE 7/1/2015
	PROJECT MANAGER : PATTI COBURN, P. E.
	PROJECT NAME : STOWE-BERKSHIRE PROJECT NUMBER : STPG SIGN (49)
	SHEET 1 OF 131 SHEETS