

SEED (RURAL AREA MIX)
STA. B 138+14.50 RT - STA. B 143+08.50 RT

SEED, WINTER RYE
STA. B 138+14.50 RT - STA. B 143+08.50 RT

HAY MULCH
STA. B 138+14.50 RT - STA. B 143+08.50 RT

TOP SOIL
STA. B 138+14.50 RT - STA. B 143+08.50 RT

VEHICLE TRACKING PAD
STA. B 138+21.50 RT
STA. B 143+04.50 RT

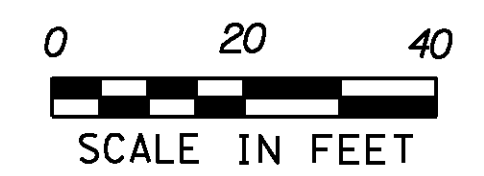
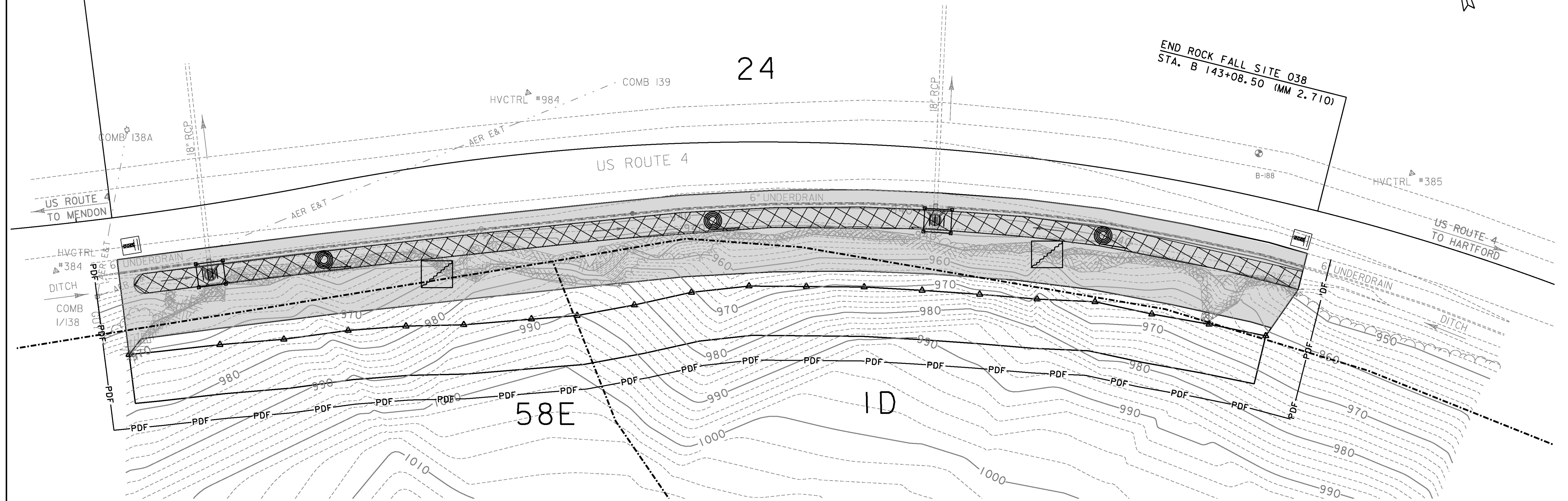
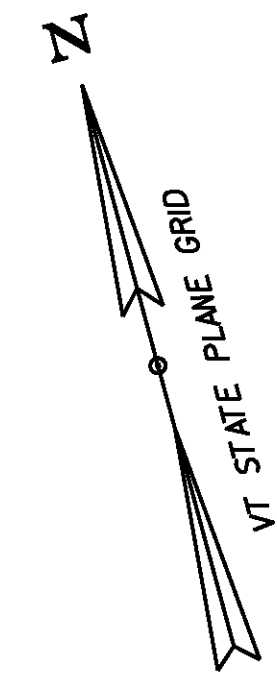
PROJECT DEMARCATION FENCE
STA. B 138+04.50 RT - STA. B 143+18.50 RT

TEMPORARY EROSION MATTING
STA. B 138+20.0 RT - STA. B 143+08.50 RT

INLET PROTECTION DEVICE, TYPE I
STA. B 138+50.0 RT
STA. B 141+53.3 RT

BEGIN ROCK FALL SITE 038
STA. B 138+14.50 (MM 2.616)

END ROCK FALL SITE 038
STA. B 143+08.50 (MM 2.710)



PROJECT NAME:	KILLINGTON-WOODSTOCK
PROJECT NUMBER:	ER NH 020-2(38)
FILE NAME:	z13bi92eroconsbdr_RF038.dgn
PROJECT LEADER:	E. ATKINS
DESIGNED BY:	T. BIGELOW
RF SITE 038 EPSC CONSTR. PLAN SHEET	
PLOT DATE:	3/7/2016
DRAWN BY:	N. GOTTIER
CHECKED BY:	E. ATKINS
SHEET	133 OF 146