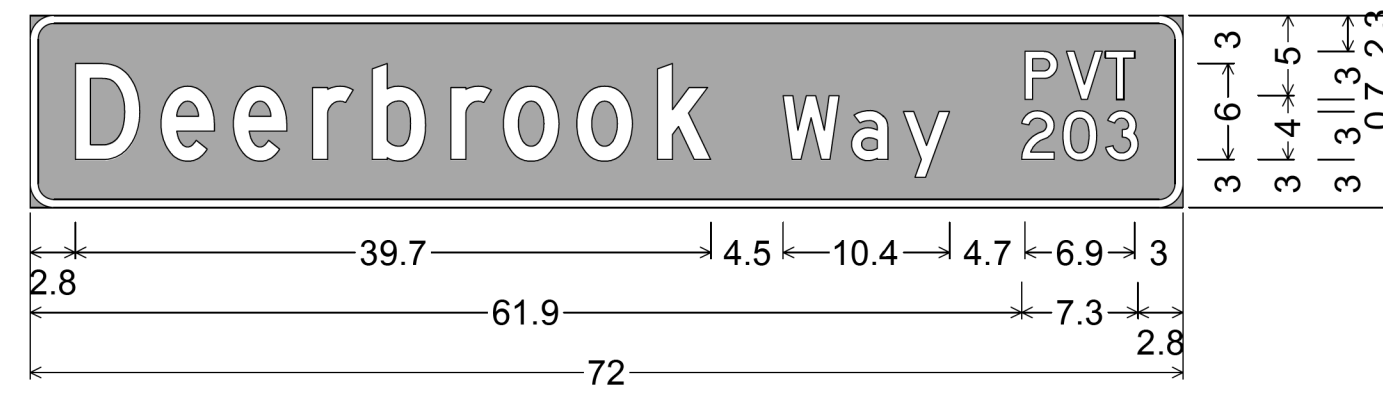


1.5" Radius, 0.5" Border, White on Blue;
 "N" C; "Bridgewater" C; "Rd" C; "Th" C; "03" C;
 Table of letter and object lefts.

N	B	r	i	d	g	e	w	a	t	e	r
2.0	9.3	13.5	16.3	18.3	22.0	25.7	29.0	33.7	37.3	40.1	43.8
R d T h											
50.2 53.2 59.7 61.9											
0 3											
59.6 61.9											

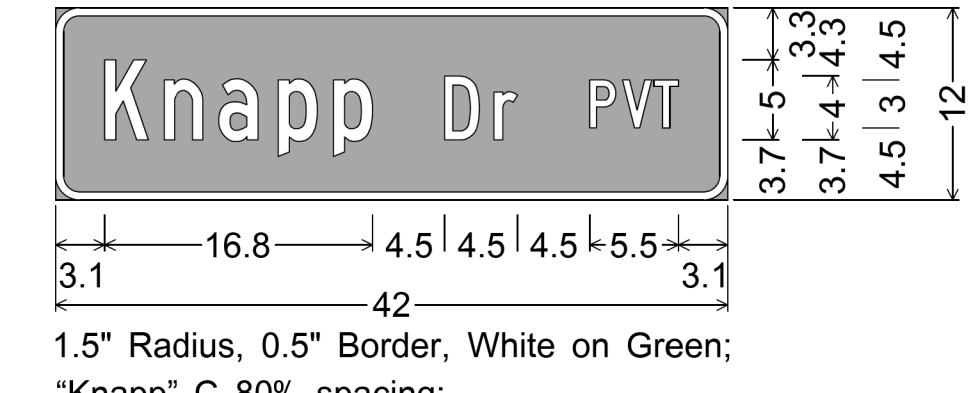
STA. B 383+50.4 LT



1.5" Radius, 0.5" Border, White on Green;
 "Deerbrook" D; "Way" D; "PVT" D; "203" D;
 Table of letter and object lefts.

D	e	e	r	b	r	o	o	k	W	a	y
2.8	8.2	12.7	17.6	21.4	26.3	29.6	34.2	39.2	47.0	51.3	54.5
P V T											
62.1 64.7 67.1											
2 0 3											
61.9 64.5 67.2											

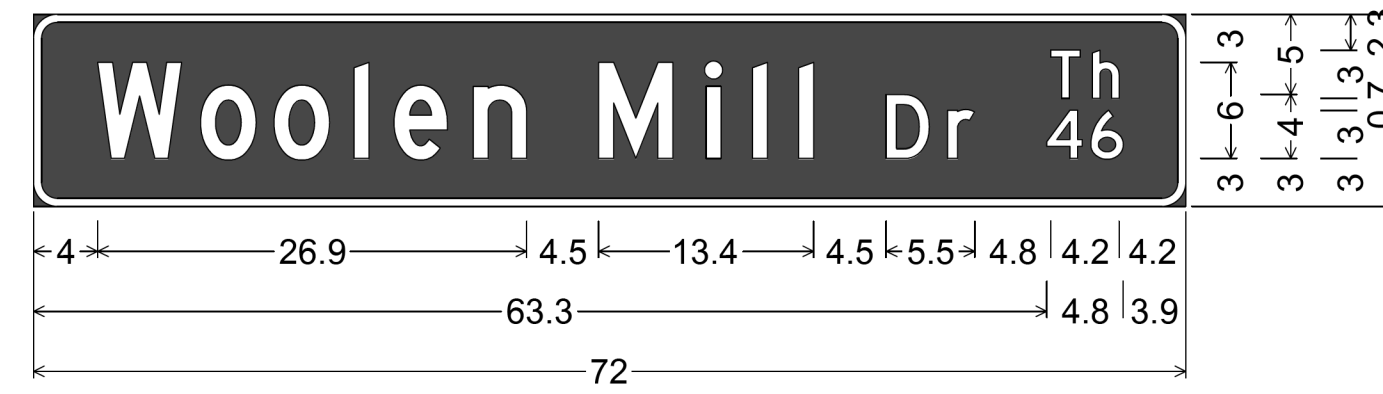
STA. W 73+43.8 LT



1.5" Radius, 0.5" Border, White on Green;
 "Knapp" C 80% spacing;
 "Dr" C 80% spacing;
 "PVT" C 80% spacing;
 Table of letter and object lefts.

K	n	a	p	p	D	r
3.1	6.8	10.2	14.0	17.4	24.4	27.4
P V T						
33.4 35.5 37.4						

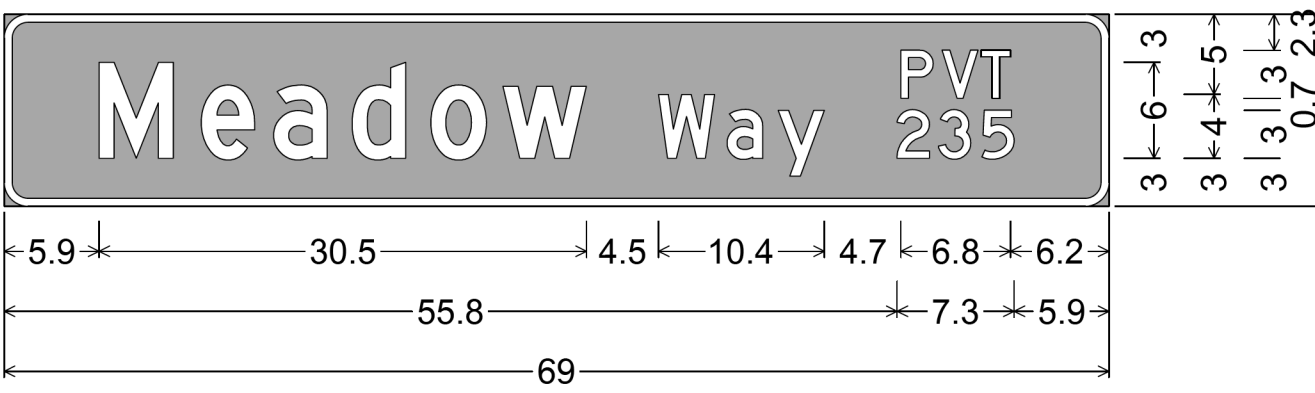
STA. W 127+32.0 LT



1.5" Radius, 0.5" Border, White on Blue;
 "Woolen" D; "Mill" D; "Dr" D; "Th" D; "46" D;
 Table of letter and object lefts.

W	o	o	i	e	n	M	i	i	i	D	r
4.0	10.4	15.0	20.1	22.6	27.5	35.4	42.1	45.0	47.9	53.3	57.1
T h											
63.6 66.2											
4 6											
63.3 66.1											

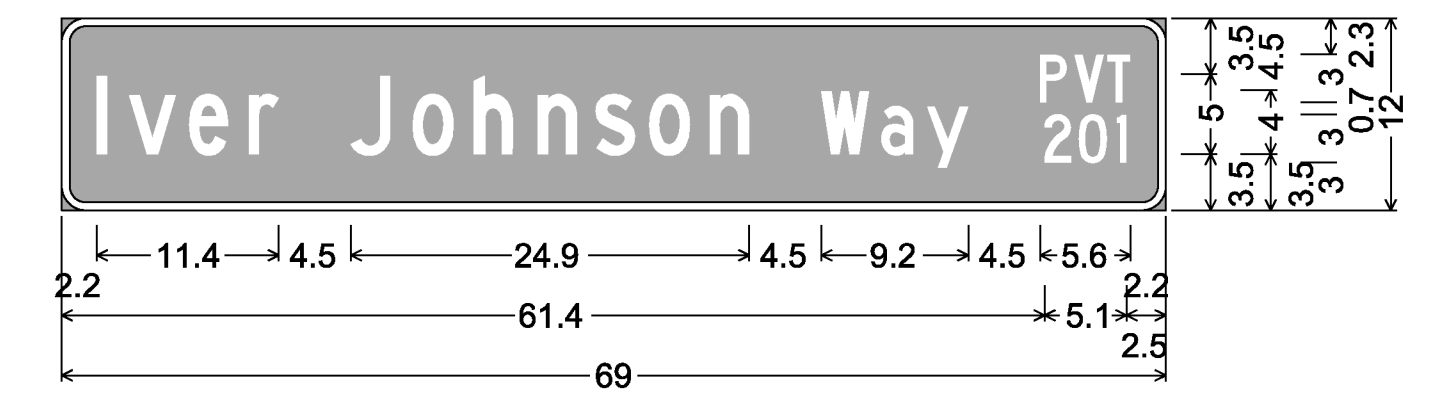
STA. B 388+76.9 RT



1.5" Radius, 0.5" Border, White on Green;
 "Meadow" D; "Way" D; "PVT" D; "235" D;
 Table of letter and object lefts.

M	e	a	d	o	w	W	a	y	P	V	T
5.9	12.3	16.8	21.8	26.7	31.2	40.9	45.2	48.4	56.0	58.6	61.0
2 3 5											
55.8 58.3 61.1											

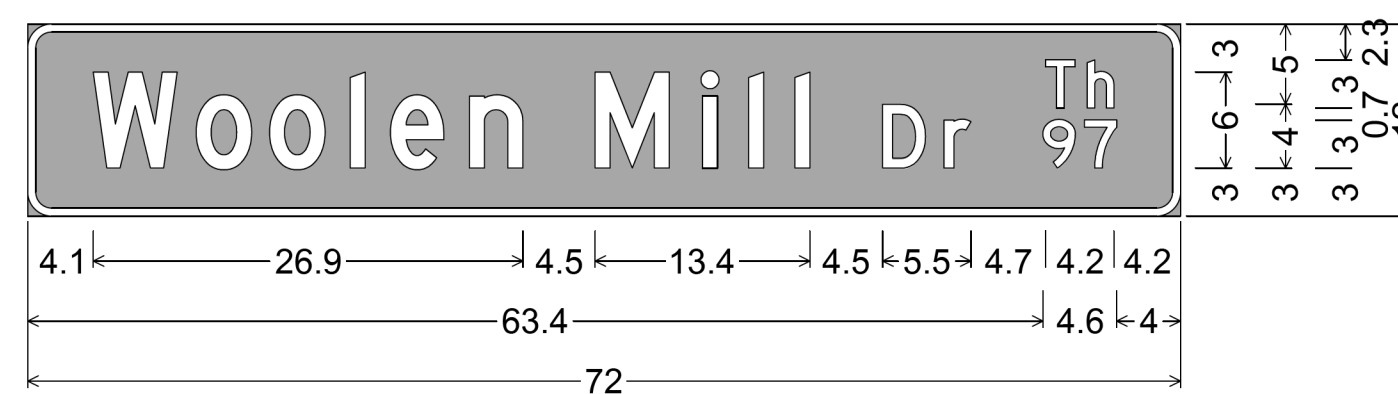
STA. W 91+82.1LT



1.5" Radius, 0.5" Border, White on Green;
 [Iver] C; [Johnson] C; [Way] C; [PVT] C; [201] C;
 Table of letter and object lefts.

I	v	e	r	J	o	h	n	s	o	n
2.2	4.2	8.0	11.7	18.1	21.9	25.7	29.8	33.4	36.7	40.5
W a y P V T										
47.5 51.2 54.1 61.2 63.3 65.3										
2 0 1										
61.4 63.6 65.9										

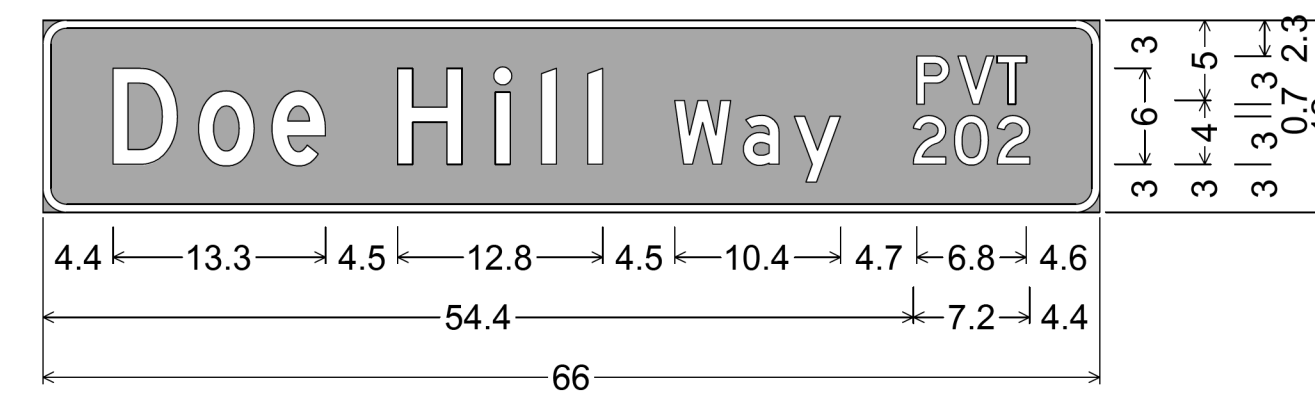
STA. W 138+82.3 LT



1.5" Radius, 0.5" Border, White on Green;
 "Woolen" D; "Mill" D; "Dr" D; "Th" D; "97" D;
 Table of letter and object lefts.

W	o	o	i	e	n	M	i	i	i	D	r
4.1	10.5	15.1	20.2	22.7	27.6	35.5	42.2	45.1	47.9	53.4	57.2
T h											
63.6 66.2											
9 7											
63.4 66.0											

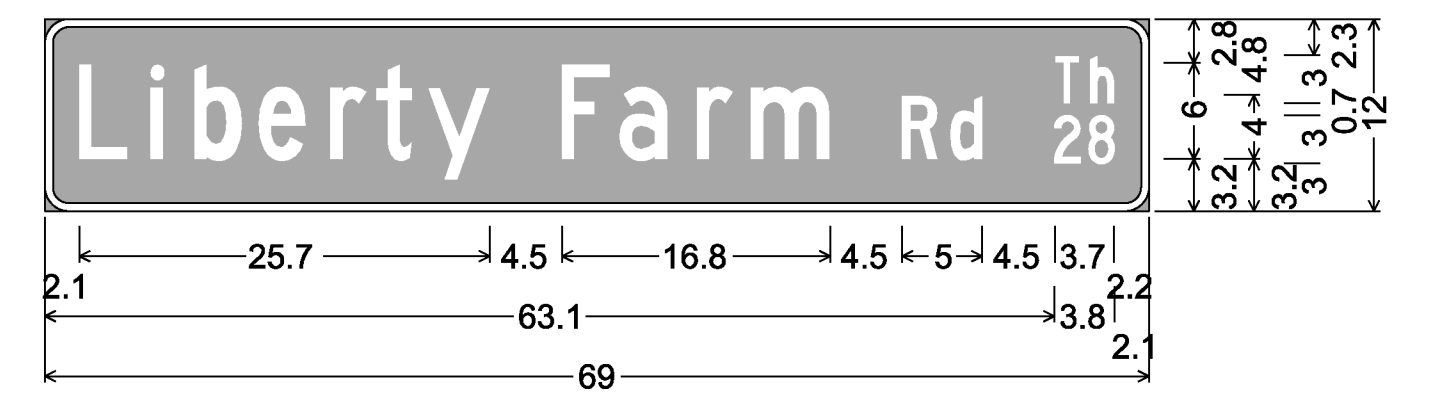
STA. W 5+48.5 RT



1.5" Radius, 0.5" Border, White on Green;
 "Doe" D; "Hill" D; "Way" D; "PVT" D; "202" D;
 Table of letter and object lefts.

D	o	e	H	i	i	i	W	a	y
4.4	9.7	14.3	22.2	28.3	31.2	34.0	39.5	43.8	47.0
P V T									
54.6 57.1 59.6									
2 0 2									
54.4 56.9 59.6									

STA. W 116+28.7 LT



1.5" Radius, 0.5" Border, White on Green;
 [Liberty] C; [Farm] C; [Rd] C; [Th] C; [28] C;
 Table of letter and object lefts.

L	i	b	e	r	t	y	F	a	r	m	R	d
2.1	6.6	9.3	13.4	17.8	20.7	24.0	32.3	35.9	40.8	44.1	53.6	56.6
T h												
63.1 65.3												
2 8												
63.1 65.2												

STA. W 143+01.4 RT

PROJECT NAME: KILLINGTON-WOODSTOCK	
PROJECT NUMBER: ER NH 020-2(38)	
FILE NAME: z13bi92sgnde+bd.r.dgn	PLOT DATE: 3/7/2016
PROJECT LEADER: E. ATKINS	DRAWN BY: S. MUSTO
DESIGNED BY: T. BIGELOW	CHECKED BY: ATKINS/SOBEL
TRAFFIC SIGN DETAIL SHEET 5	SHEET 127 OF 146