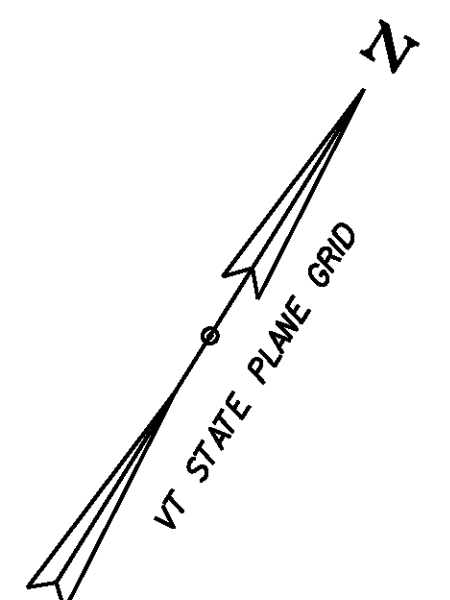
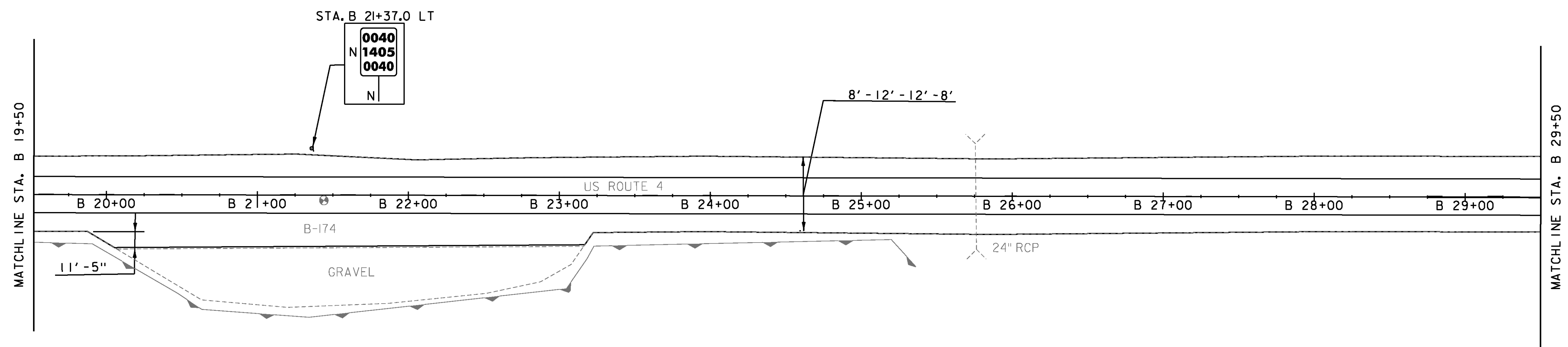
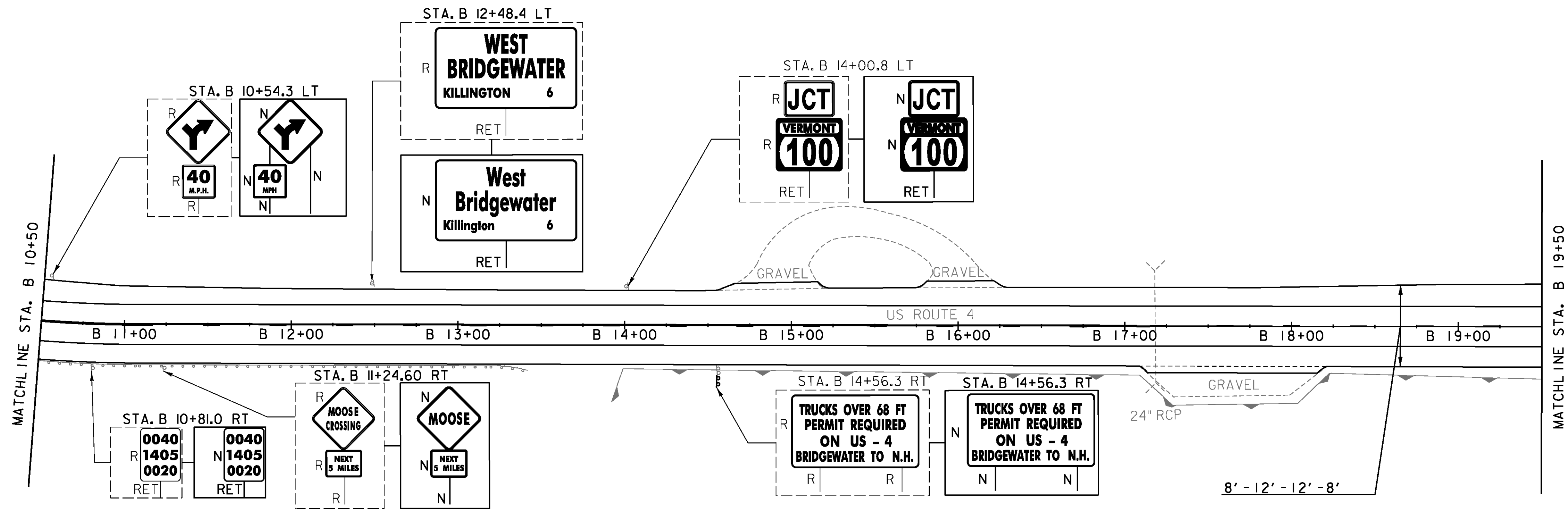
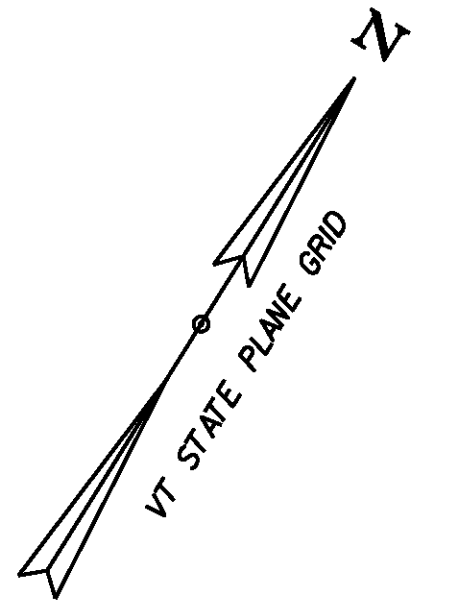


MILLED RUMBLE STRIPS (CENTERLINE)
 STA. B 10+50 - B 17+00
 STA. B 18+00 - B 29+50

TEMPORARY 4 INCH WHITE LINE, PAINT
 DURABLE 4 INCH WHITE LINE, (SEE OPTION ITEMS)
 (ALL LINES WILL INCLUDE EDGE LINE BREAKS
 AND RADIUS FOR SIDE ROADS)
 STA. B 10+50 - B 29+50 (SOLID LT & RT)

TEMPORARY 4 INCH YELLOW LINE, PAINT
 DURABLE 4 INCH YELLOW LINE, (SEE OPTION ITEMS)
 (ALL LINES WILL INCLUDE CENTER LINE BREAKS
 FOR SIDE ROADS)
 STA. B 10+50 - B 11+07 (SOLID LT & RT)
 STA. B 11+07 - B 17+07 (SOLID LT & DASHED RT)
 STA. B 17+07 - B 28+75 (DASHED)
 STA. B 28+75 - B 29+50 (DASHED LT & SOLID RT)

REMOVING SIGNS
 AS SHOWN - 9



SIGN LEGEND
 R = REMOVE
 R&S = REMOVE AND SALVAGE
 RET = RETAIN
 S = SALVAGED
 N = NEW
 B-B = BACK TO BACK
 --- = EXISTING
 — = NEW

PROJECT NAME:	KILLINGTON-WOODSTOCK
PROJECT NUMBER:	ER NH 020-2(38)
FILE NAME:	z13bi92bdr.dgn
PROJECT LEADER:	E. ATKINS
DESIGNED BY:	T. BIGELOW/S. MUSTO
PLAN SHEET 6	
PLOT DATE:	3/7/2016
DRAWN BY:	I. KHALID
CHECKED BY:	ATKINS/SOBEL
SHEET	33 OF 146

NOT TO SCALE