
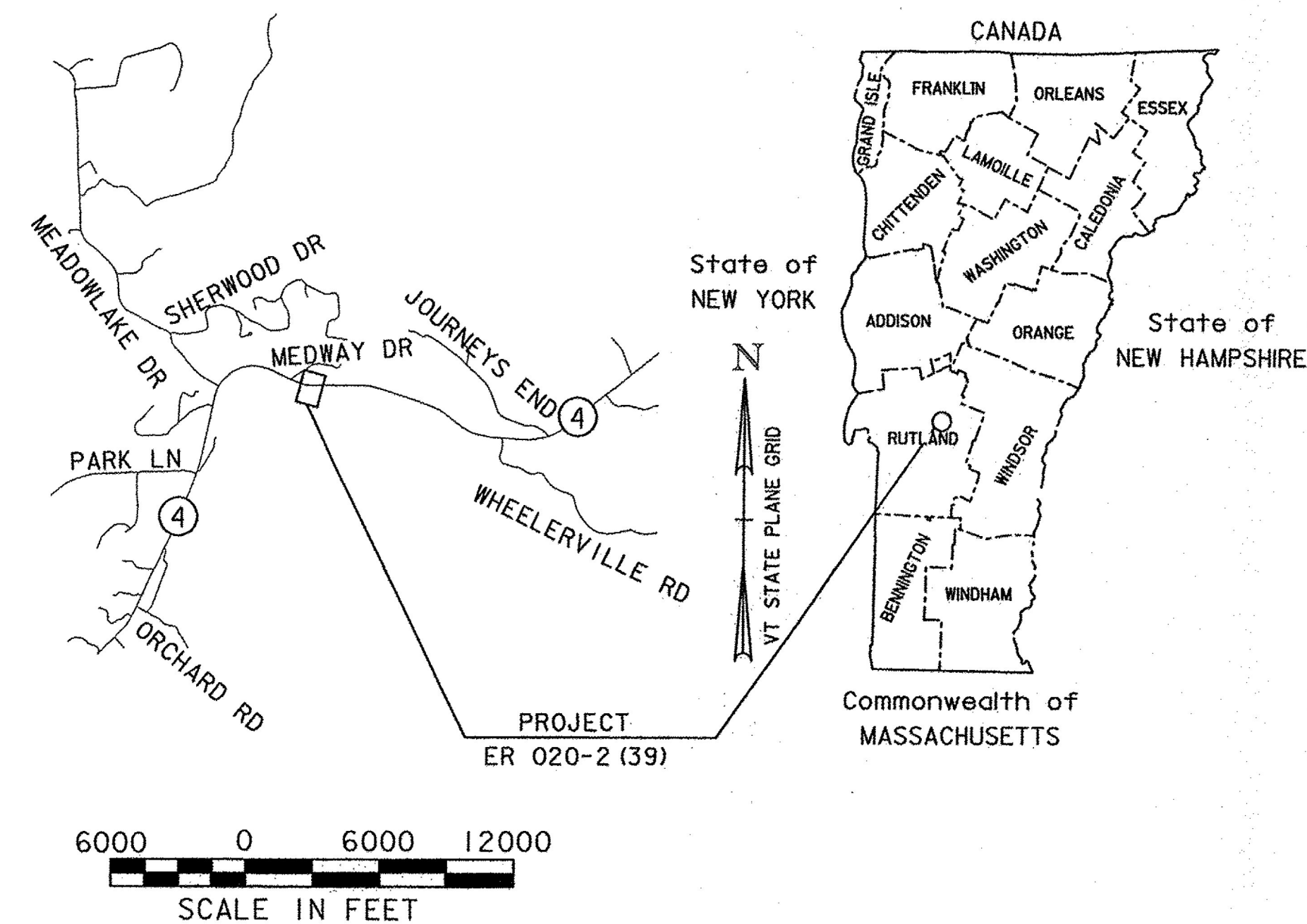


# STATE OF VERMONT AGENCY OF TRANSPORTATION



## PROPOSED IMPROVEMENT TOWN OF MENDON COUNTY OF RUTLAND US ROUTE 4 (PRINCIPAL ARTERIAL) (NHS)



**RECORD PLANS**

CONTRACTOR: J. A. MCDONALD INC. - LYNDON CENTER, VT.  
 RESIDENT ENGINEER: TIM POCKETTE  
 CONSTRUCTION BEGAN: MAY 23, 2016  
 CONSTRUCTION COMPLETE: AUGUST 24, 2017  
 RECORD PLANS BY: TIM POCKETTE & JESSE IVES

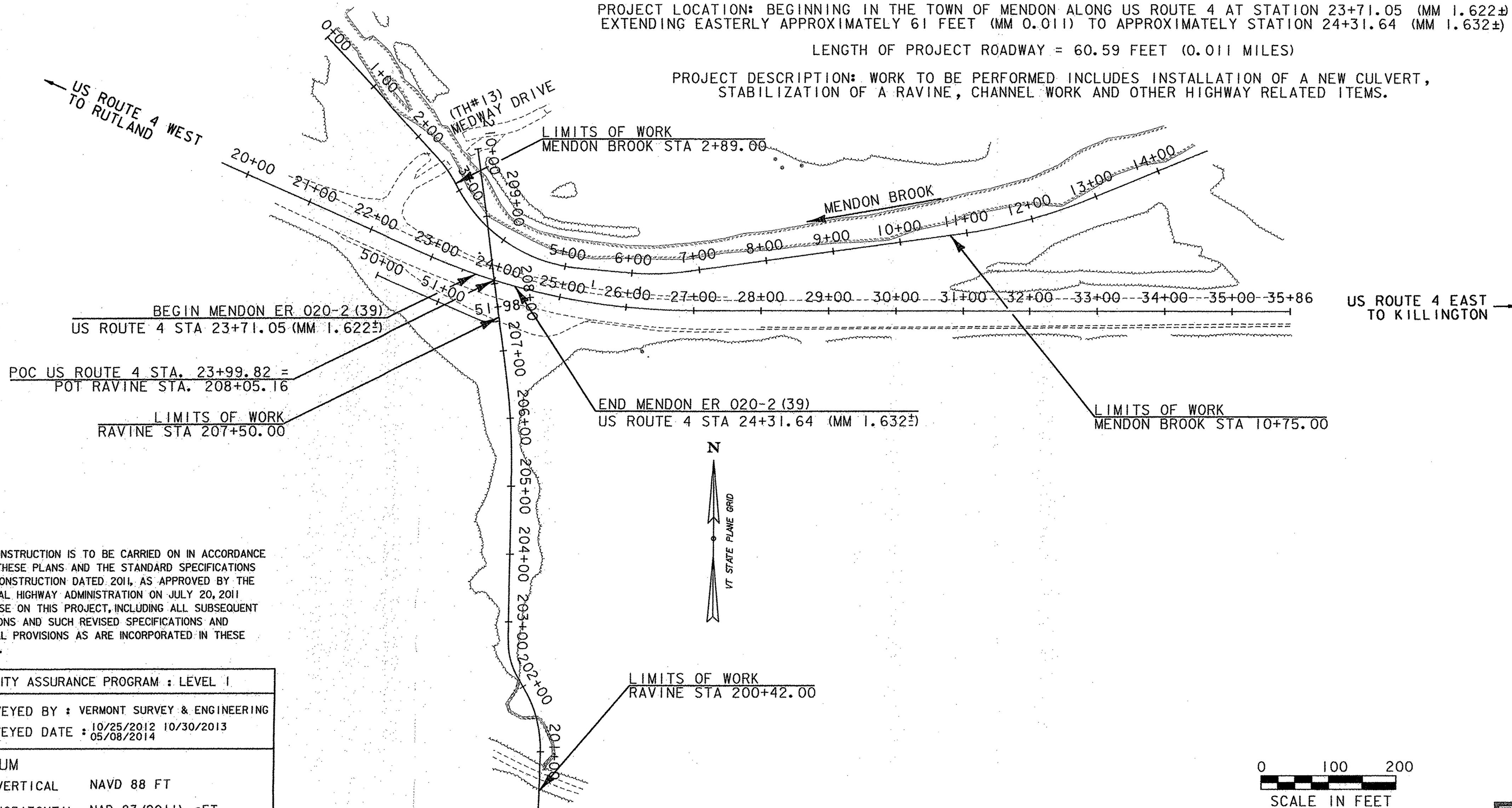
I HEREBY CERTIFY THAT ALL THE CONSTRUCTION REQUIRED BY THIS SET OF DRAWINGS HAS BEEN ACCOMPLISHED AS INDICATED HEREIN.

BY *[Signature]* RESIDENT ENGINEER  
 DATE Nov 2, 2018

NOTE: Any further information concerning final quantities, amounts or other details relative to this project may be found at Central Files in the electronic archives.

PROJECT LOCATION: BEGINNING IN THE TOWN OF MENDON ALONG US ROUTE 4 AT STATION 23+71.05 (MM 1.622±) EXTENDING EASTERLY APPROXIMATELY 61 FEET (MM 0.011) TO APPROXIMATELY STATION 24+31.64 (MM 1.632±)  
 LENGTH OF PROJECT ROADWAY = 60.59 FEET (0.011 MILES)

PROJECT DESCRIPTION: WORK TO BE PERFORMED INCLUDES INSTALLATION OF A NEW CULVERT, STABILIZATION OF A RAVINE, CHANNEL WORK AND OTHER HIGHWAY RELATED ITEMS.



CONSTRUCTION IS TO BE CARRIED ON IN ACCORDANCE WITH THESE PLANS AND THE STANDARD SPECIFICATIONS FOR CONSTRUCTION DATED 2011, AS APPROVED BY THE FEDERAL HIGHWAY ADMINISTRATION ON JULY 20, 2011 FOR USE ON THIS PROJECT, INCLUDING ALL SUBSEQUENT REVISIONS AND SUCH REVISED SPECIFICATIONS AND SPECIAL PROVISIONS AS ARE INCORPORATED IN THESE PLANS.

QUALITY ASSURANCE PROGRAM : LEVEL 1	
SURVEYED BY : VERMONT SURVEY & ENGINEERING	
SURVEYED DATE : 10/25/2012 10/30/2013 05/08/2014	
DATUM	
VERTICAL	NAVD 88 FT
HORIZONTAL	NAD 83 (2011) sFT

DIRECTOR OF PROJECT DELIVERY	
APPROVED <i>[Signature]</i>	DATE 11/10/2015
PROJECT MANAGER : BRUCE MARTIN	
PROJECT NAME : MENDON	
PROJECT NUMBER : ER 020-2 (39)	
SHEET 1 OF 72 SHEETS	

GREEN INTERNATIONAL AFFILIATES, INC.  
 CIVIL AND STRUCTURAL ENGINEERS