

INDEX OF SHEETS

- 1 TITLE SHEET
- 2 PROJECT NOTES
- 3-4 PROJECT STANDARD DETAILS
- 5-6 QUANTITY SHEETS
- 7-9 TRAFFIC CONTROL SHEETS
- 10-12 REFERENCE SHEETS BRIDGE 11
- 13-14 REFERENCE SHEETS BRIDGE D15
- 15-17 REFERENCE SHEETS BRIDGES 16N & 16S
- 18-23 REFERENCE SHEETS BRIDGE 56C

STANDARD SHEETS

- T-1 TRAFFIC CONTROL GENERAL NOTES 08-06-2012
- T-10 CONVENTIONAL ROADS, CONSTRUCTION APPROACH SIGNING 08-06-2012
- T-11 CONSTRUCTION APPROACH SIGNING DIVIDED HIGHWAY, ONE LANE CLOSED 08-06-2012
- T-12 TRAFFIC CONTROL DIVIDED HIGHWAY ONE LANE CLOSED 08-06-2012
- T-13 TRAFFIC CONTROL DIVIDED HIGHWAY ONE LANE CLOSED 08-06-2012

RECORD PLANS

CONTRACTOR: MONOKO, LLC - TARPON SPRINGS, FL
 RESIDENT ENGINEER: TIM POCKETT
 CONSTRUCTION BEGAN: APRIL 15, 2016
 CONSTRUCTION COMPLETE: JULY 20, 2016
 RECORD PLANS BY: TIM POCKETT & KEVIN KING

I HEREBY CERTIFY THAT ALL THE CONSTRUCTION REQUIRED BY THIS SET OF DRAWINGS HAS BEEN ACCOMPLISHED AS INDICATED HEREIN.

BY: Tim Pockett RESIDENT ENGINEER
 DATE: 08-06-2017

NOTE: Any further information concerning final quantities, amounts or other details relative to this project may be found at Central Files in the electronic archives.


CONSTRUCTION IS TO BE CARRIED ON IN ACCORDANCE WITH THESE PLANS AND THE STANDARD SPECIFICATIONS FOR CONSTRUCTION DATED 2011, AS APPROVED BY THE FEDERAL HIGHWAY ADMINISTRATION ON JULY 20, 2011 FOR USE ON THIS PROJECT, INCLUDING ALL SUBSEQUENT REVISIONS AND SUCH REVISED SPECIFICATIONS AND SPECIAL PROVISIONS AS ARE INCORPORATED IN THESE PLANS.

QUALITY ASSURANCE PROGRAM : LEVEL 3

SURVEYED BY : N/A
 SURVEYED DATE : N/A

DATUM
 VERTICAL N/A
 HORIZONTAL N/A

STATE OF VERMONT AGENCY OF TRANSPORTATION

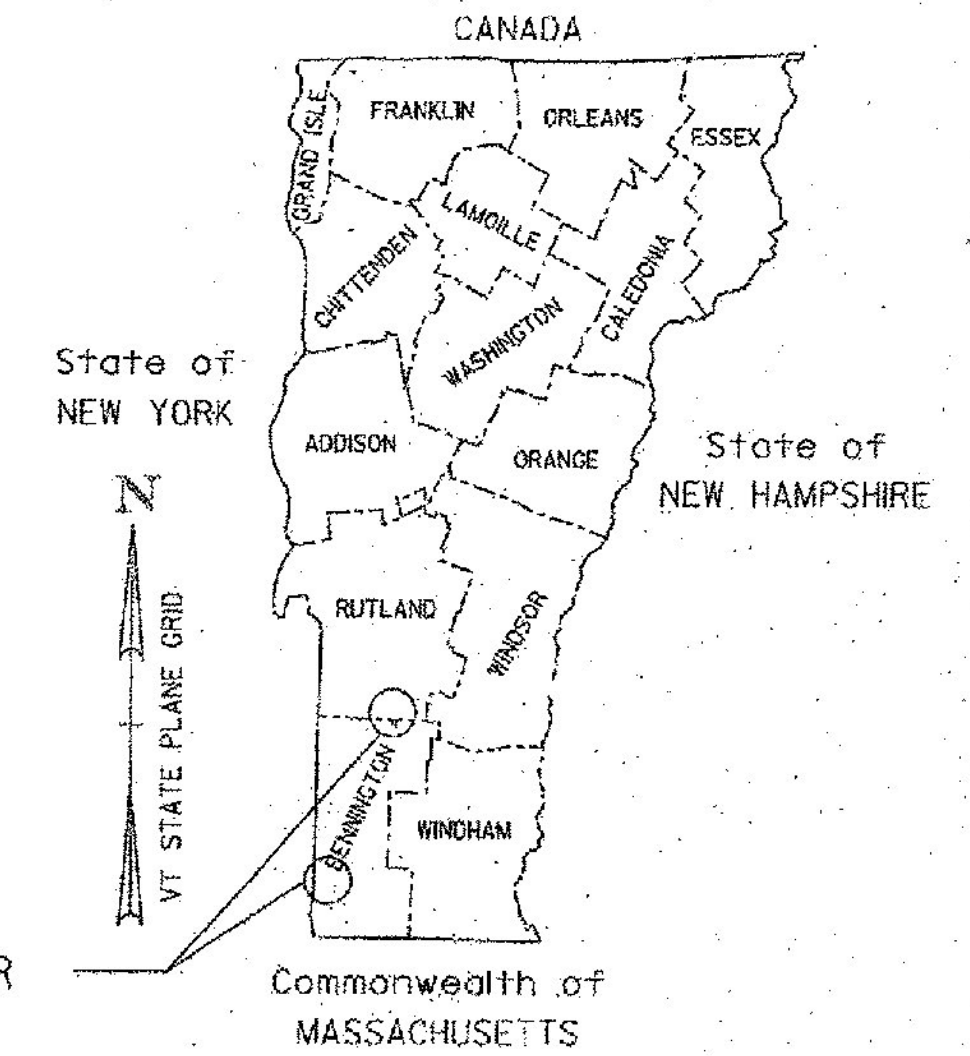


PROPOSED IMPROVEMENT BRIDGE PROJECT

BENNINGTON-MOUNT TABOR
 COUNTIES OF BENNINGTON & RUTLAND
 FIVE BRIDGES ON OR OVER US ROUTE 7

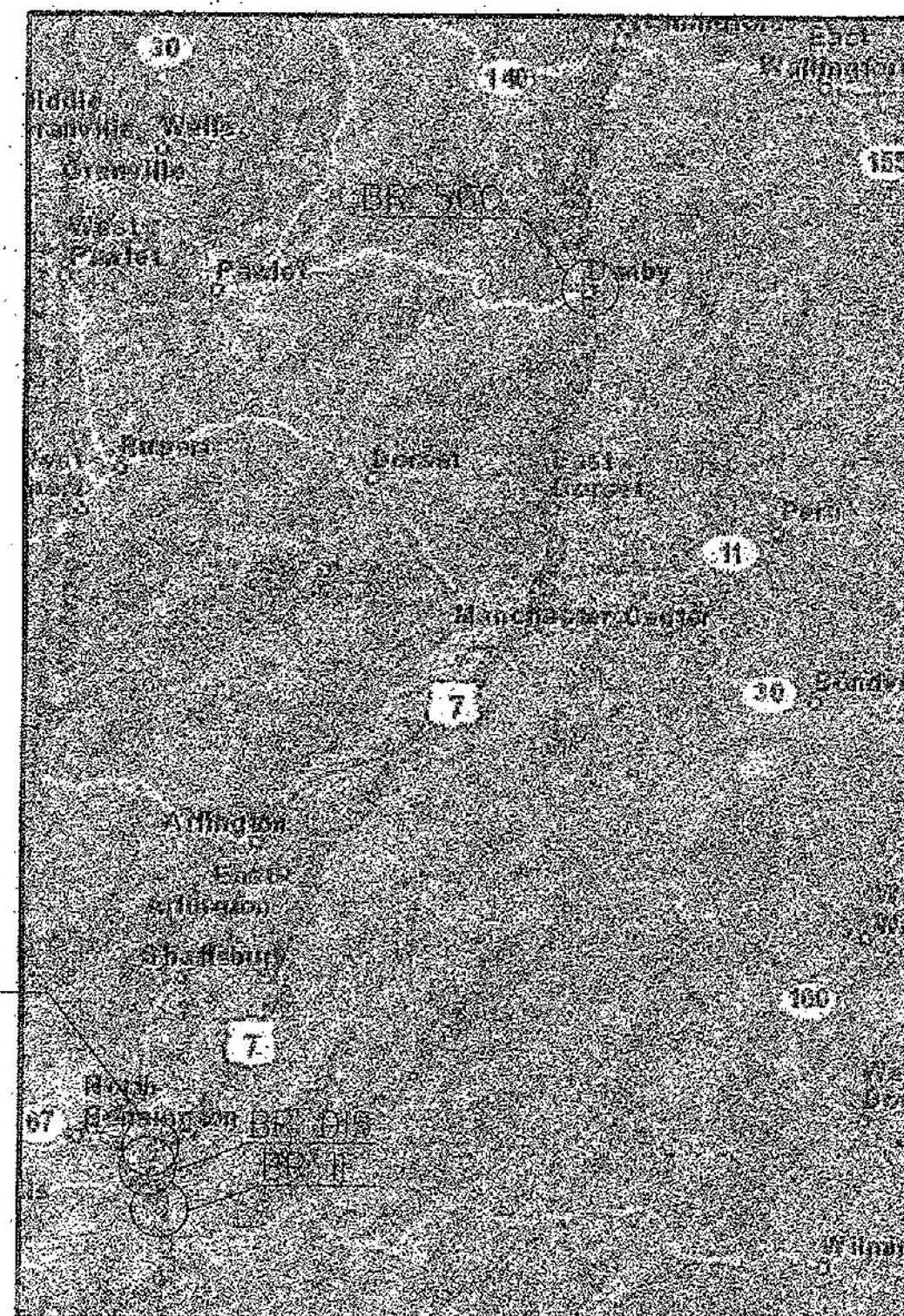
PROJECT LOCATION: BENNINGTON BR 11 (US ROUTE 7 OVER ROARING BRANCH) (MM 4.03)
 BENNINGTON BR D15 (TH NO 14 OVER US ROUTE 7) (MM 5.77)
 BENNINGTON BR 16N (US ROUTE 7 OVER BENN NORTH SH) (MM 6.41)
 BENNINGTON BR 16S (US ROUTE 7 OVER BENN NORTH SH) (MM 6.41)
 MT TABOR BR 56C (US ROUTE 7 OVER MILL BROOK) (MM 3.00)

PROJECT DESCRIPTION: THIS PROJECT INVOLVES CLEANING, LEAD PAINT REMOVAL AND REPAINTING THE EXISTING STEEL SUPERSTRUCTURE MEMBERS AND ASSOCIATED WORK.

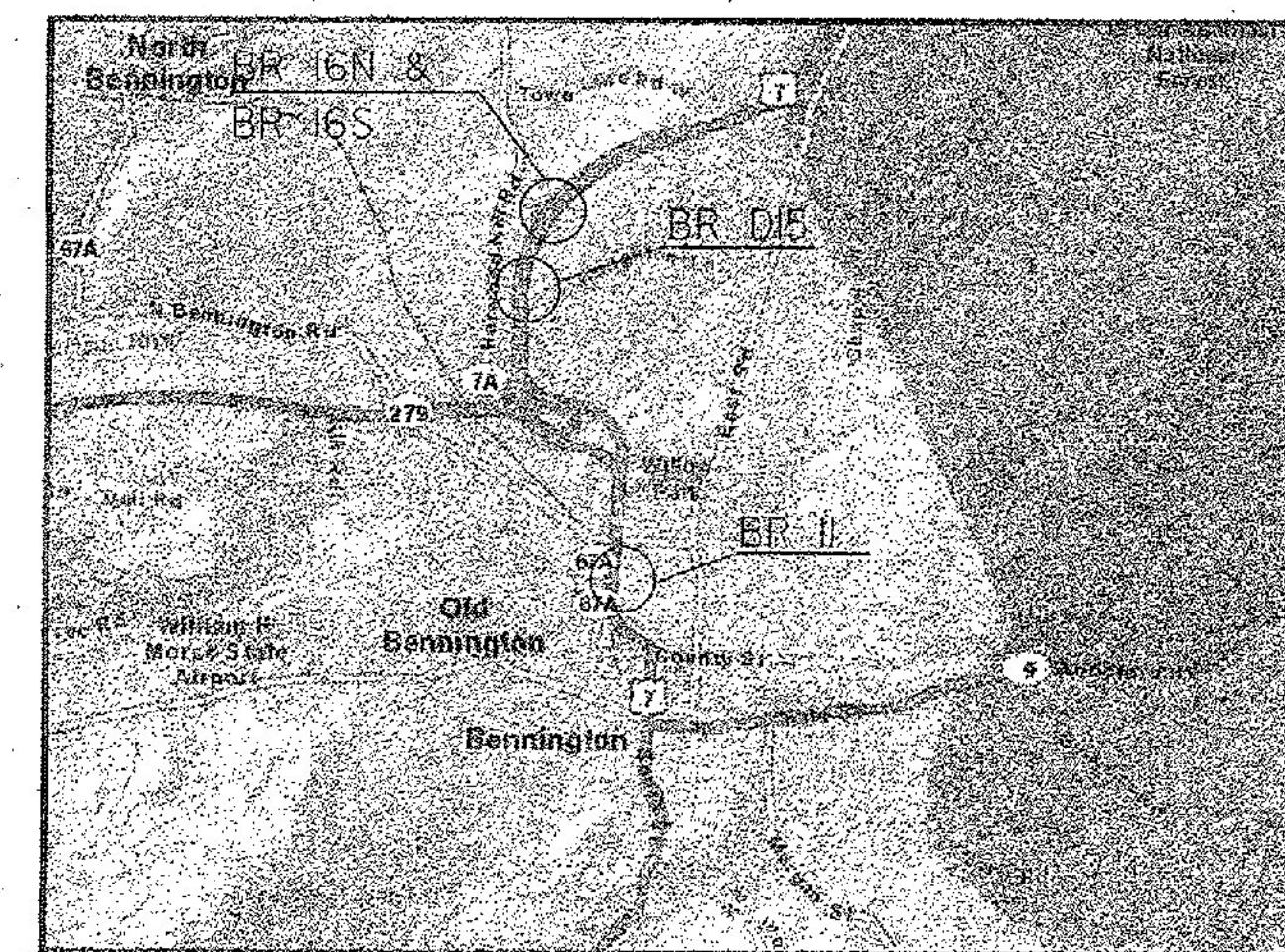


BENNINGTON - MT TABOR
 BF BPNT (16)


LOCATION MAP
 NOT TO SCALE



PROJECT LOCATION PLAN
 NOT TO SCALE



BENNINGTON LOCATION PLAN
 NOT TO SCALE



DIRECTOR OF PROJECT DELIVERY
 APPROVED: Mark Sargent DATE: 3/17/2015

PROJECT MANAGER : MARK SARGENT

PROJECT NAME : BENNINGTON-MT TABOR
 PROJECT NUMBER : BF BPNT (16)

SHEET 1 OF 23 SHEETS

(RE-ADVERTISED)
PB PARBONS BRINCKERHOFF
 800 ELM STREET
 MANCHESTER, NH 03101