

4 INCH YELLOW LINE
 STA. 286+50 - 287+45, LT & RT
 STA. 287+85 - 291+35, LT & RT

4 INCH WHITE LINE
 STA. 286+50 - 291+35, LT
 STA. 286+50 - 287+15, RT
 STA. 288+04 - 291+35, RT

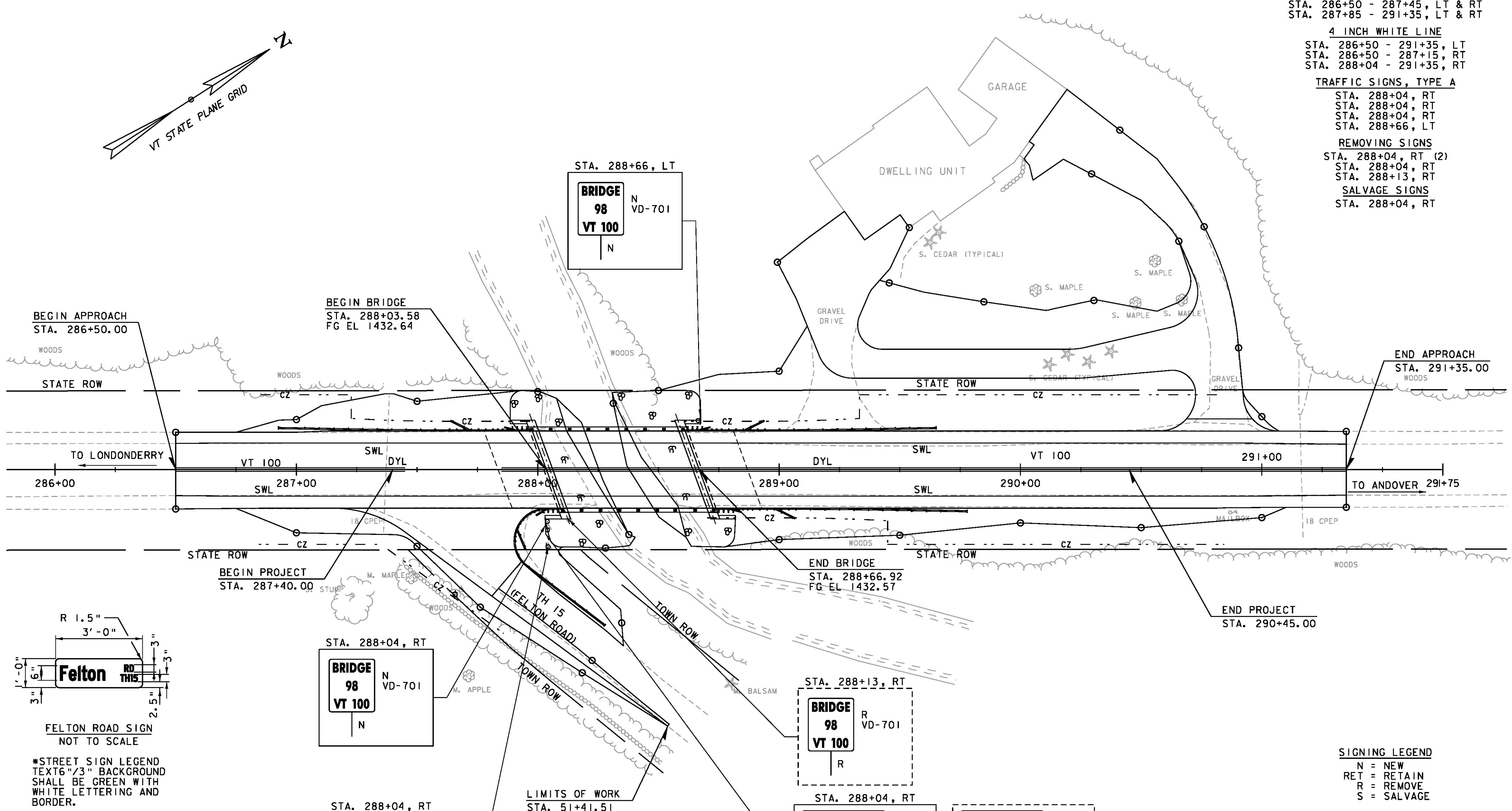
TRAFFIC SIGNS, TYPE A

STA. 288+04, RT
 STA. 288+04, RT
 STA. 288+04, RT
 STA. 288+66, LT

REMOVING SIGNS

STA. 288+04, RT (2)
 STA. 288+04, RT
 STA. 288+13, RT

SALVAGE SIGNS
 STA. 288+04, RT



BEGIN APPROACH
 STA. 286+50.00

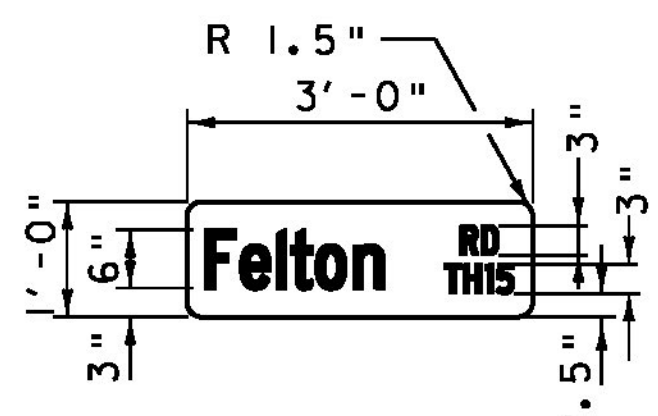
BEGIN BRIDGE
 STA. 288+03.58
 FG EL 1432.64

END APPROACH
 STA. 291+35.00

BEGIN PROJECT
 STA. 287+40.00

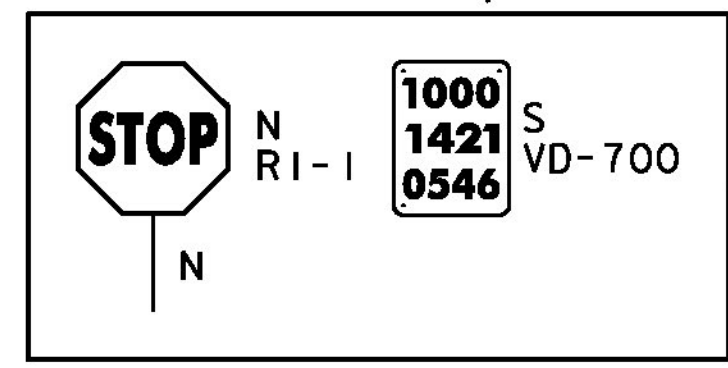
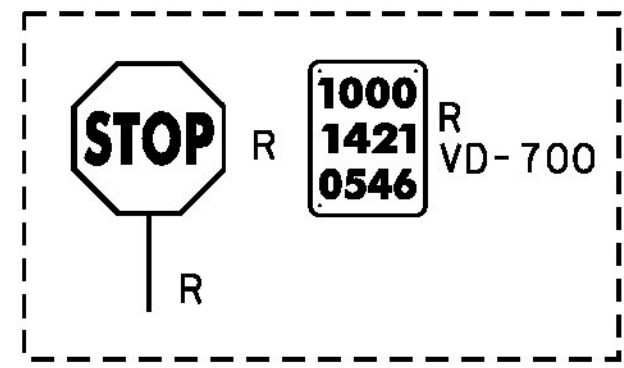
END BRIDGE
 STA. 288+66.92
 FG EL 1432.57

END PROJECT
 STA. 290+45.00

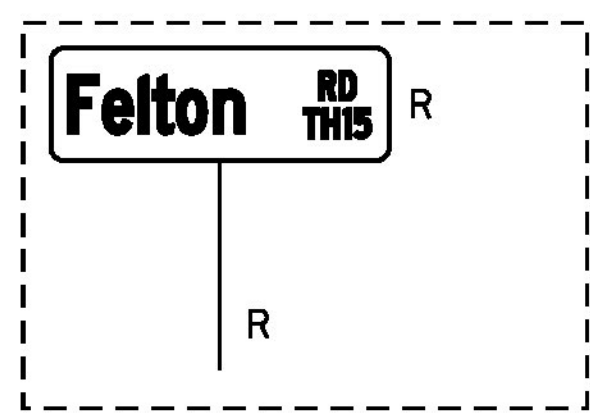
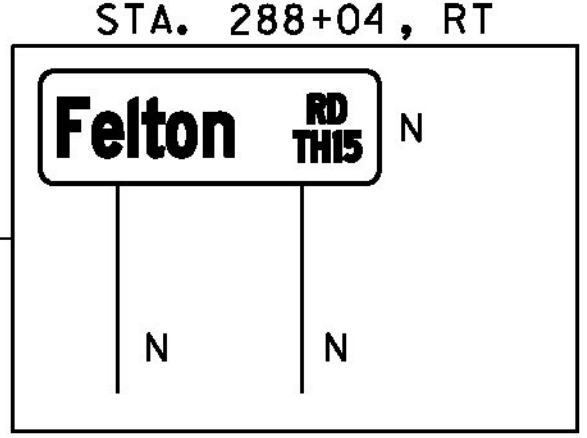
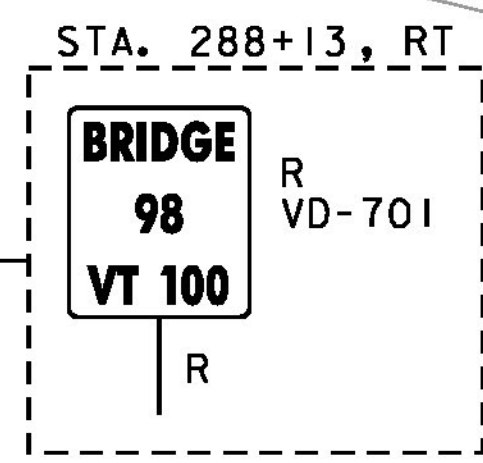
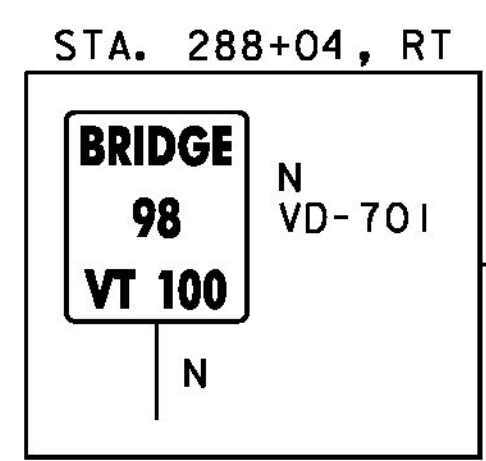


FELTON ROAD SIGN
 NOT TO SCALE

*STREET SIGN LEGEND
 TEXT 6" / 3" BACKGROUND
 SHALL BE GREEN WITH
 WHITE LETTERING AND
 BORDER.



SCALE IN FEET



SIGNING LEGEND

N = NEW
 RET = RETAIN
 R = REMOVE
 S = SALVAGE

STRIPING LEGEND

DYL = DOUBLE YELLOW LINE
 SWL = SINGLE WHITE LINE

PROJECT NAME: WESTON
 PROJECT NUMBER: BF 013-2(13)

FILE NAME: z13b076+sl.dgn
 PROJECT LEADER: S.E. BURBANK
 DESIGNED BY: J.J. WESTCOTT
 TRAFFIC SIGNS & LINE STRIPING SHEET

PLOT DATE: 10/2/2015
 DRAWN BY: J.J. WESTCOTT
 CHECKED BY: S.E. BURBANK
 SHEET 27 OF 68

