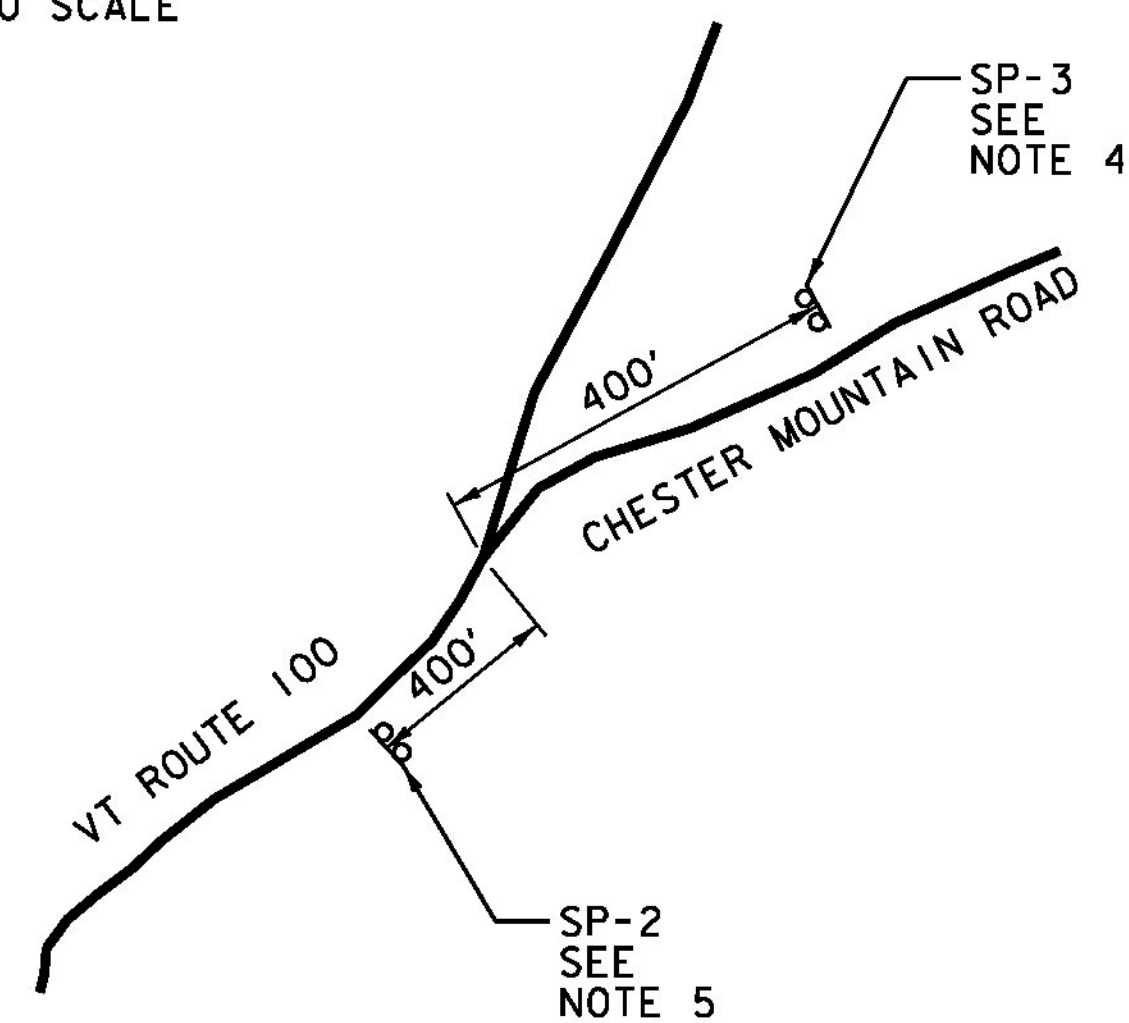
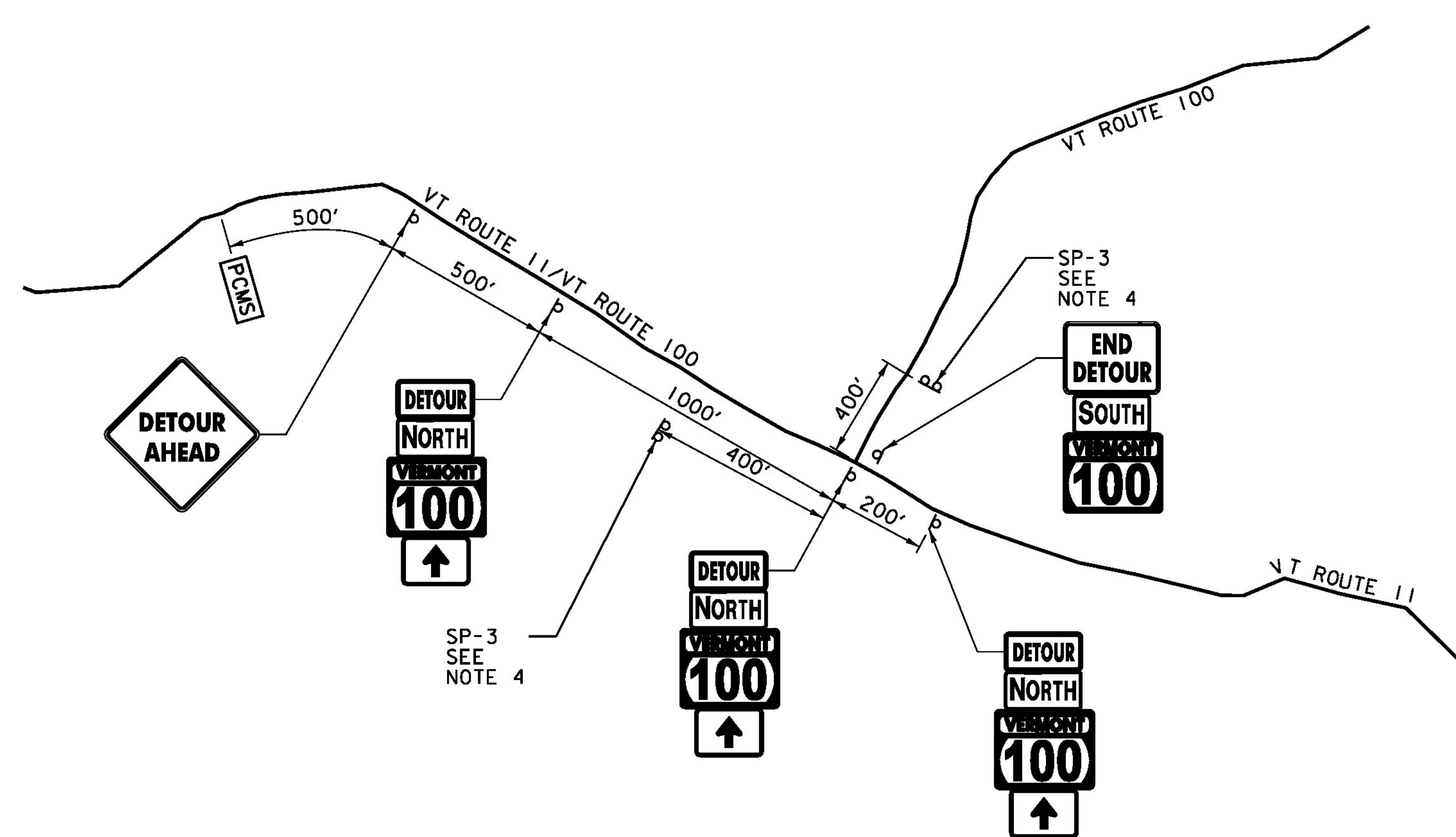


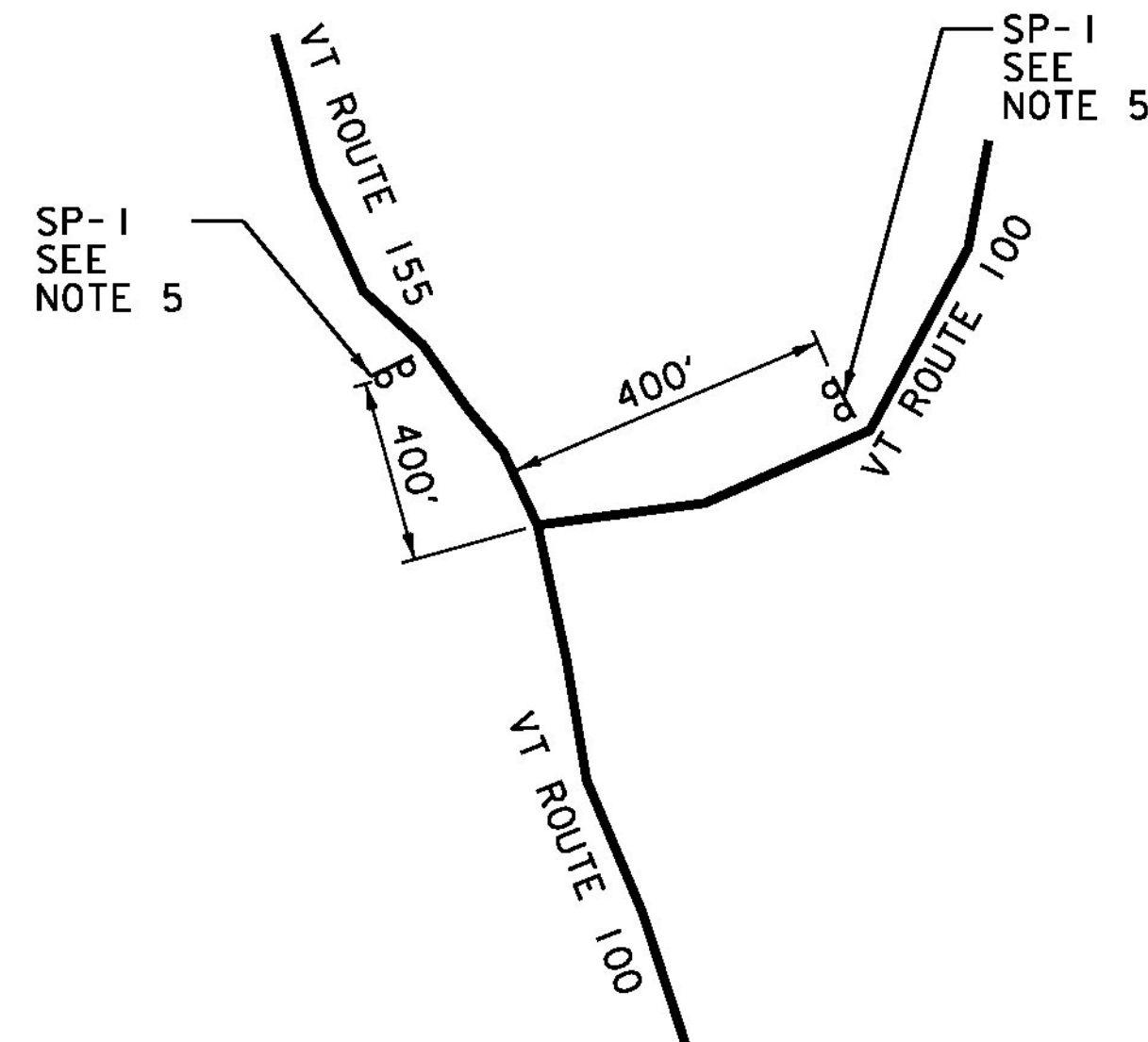
DETAIL F  
NOT TO SCALE



DETAIL H  
NOT TO SCALE



DETAIL G  
NOT TO SCALE



DETAIL I  
NOT TO SCALE

LEGEND

PCMS PORTABLE CHANGEABLE MESSAGE SIGN

NOTE:

1. SEE TRAFFIC CONTROL PLAN (6 OF 6) FOR PCMS MESSAGES.
2. WHEN EXISTING ROUTE MARKER ASSEMBLIES ARE LOCATED AT THE INTERSECTIONS OR ALONG THE DETOUR ROUTE, THE DETOUR ROUTE MARKER ASSEMBLIES SHALL BE INSTALLED ADJACENT TO THE EXISTING ROUTE MARKER ASSEMBLIES.
3. ALL DISTANCES ARE APPROXIMATE AND MAY VARY IN THE FIELD.
4. CLOSURE STATIC SIGN (SP-3) NOTIFICATION SEE SHEET 24 FOR SIGN DETAIL.
5. ROAD CLOSED/ XX MILES AHEAD/ NO THRU TRAFFIC (SP-1 & SP-2 SIGNS) SEE SHEETS 19-24 FOR SIGN DIMENSIONS AND LOCATIONS

PROJECT NAME: WESTON  
PROJECT NUMBER: BF 013-2(13)

FILE NAME: z13b076detour_dts.dgn	PLOT DATE: 10/2/2015
PROJECT LEADER: S.E. BURBANK	DRAWN BY: J.J. WESTCOTT
DESIGNED BY: J.J. WESTCOTT	CHECKED BY: S.E. BURBANK
TRAFFIC CONTROL PLAN (4 OF 6)	SHEET 22 OF 68

