

POTENTIAL ACTIVITIES ASSOCIATED WITH CONSTRUCTION PHASING

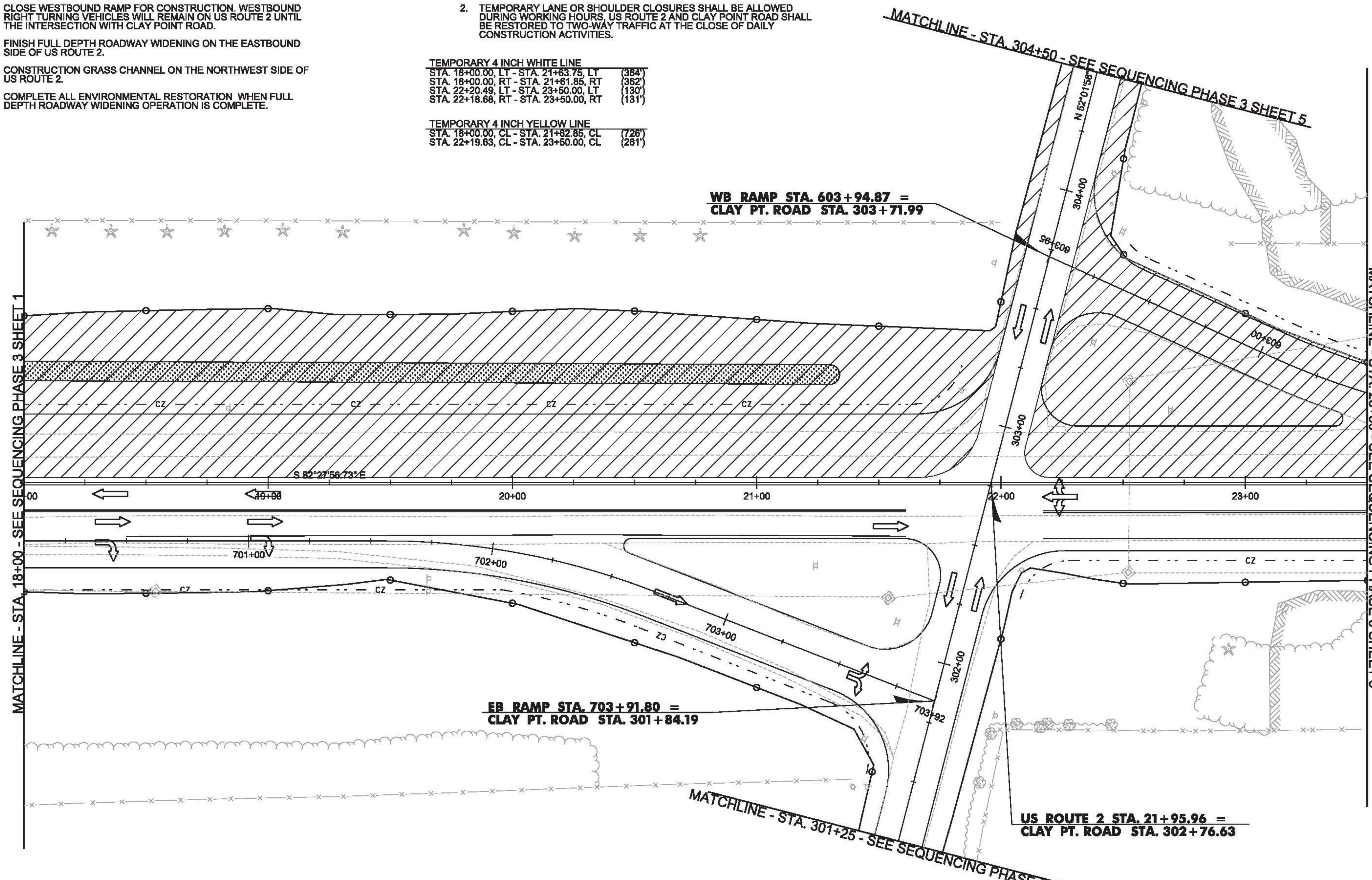
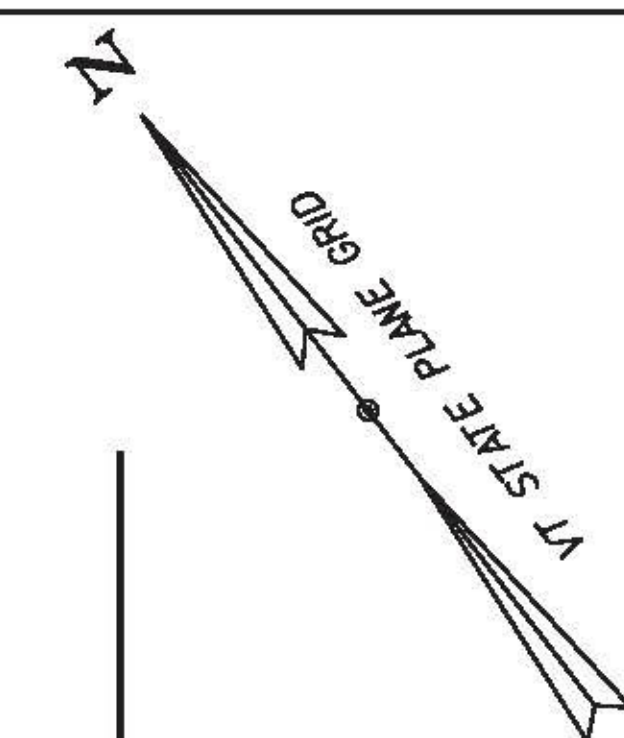
1. SHIFT TRAFFIC TO THE US ROUTE 2 EASTBOUND HALF OF THE ROAD.
2. CLOSE WESTBOUND RAMP FOR CONSTRUCTION. WESTBOUND RIGHT TURNING VEHICLES WILL REMAIN ON US ROUTE 2 UNTIL THE INTERSECTION WITH CLAY POINT ROAD.
3. FINISH FULL DEPTH ROADWAY WIDENING ON THE EASTBOUND SIDE OF US ROUTE 2.
4. CONSTRUCTION GRASS CHANNEL ON THE NORTHWEST SIDE OF US ROUTE 2.
5. COMPLETE ALL ENVIRONMENTAL RESTORATION WHEN FULL DEPTH ROADWAY WIDENING OPERATION IS COMPLETE.

NOTES:

1. FOR TRAFFIC CONTROL GENERAL NOTES, SEE TRAFFIC CONTROL GENERAL NOTES AND DETAIL SHEET.
2. TEMPORARY LANE OR SHOULDER CLOSURES SHALL BE ALLOWED DURING WORKING HOURS, US ROUTE 2 AND CLAY POINT ROAD SHALL BE RESTORED TO TWO-WAY TRAFFIC AT THE CLOSE OF DAILY CONSTRUCTION ACTIVITIES.

TEMPORARY 4 INCH WHITE LINE
 STA. 18+00.00, LT - STA. 21+83.75, LT (384')
 STA. 18+00.00, RT - STA. 21+81.85, RT (382')
 STA. 22+20.49, LT - STA. 23+50.00, LT (130')
 STA. 22+18.68, RT - STA. 23+50.00, RT (131')

TEMPORARY 4 INCH YELLOW LINE
 STA. 18+00.00, CL - STA. 21+82.85, CL (728')
 STA. 22+19.63, CL - STA. 23+50.00, CL (281')



MATCHLINE - STA. 18+00 - SEE SEQUENCING PHASE 3 SHEET 1

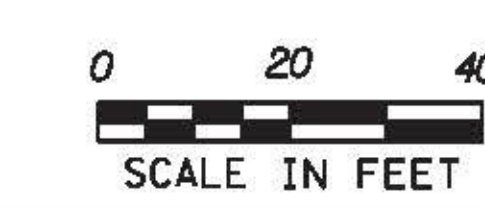
MATCHLINE - STA. 23+50 - SEE SEQUENCING PHASE 3 SHEET 3

MATCHLINE - STA. 304+50 - SEE SEQUENCING PHASE 3 SHEET 5

MATCHLINE - STA. 301+25 - SEE SEQUENCING PHASE 3 SHEET 5

LEGEND

	CONSTRUCTION AREA
	REFLECTORIZED PLASTIC DRUM
	FLOW OF TRAFFIC



PROJECT NAME: COLCHESTER	PLOT DATE: 12/15/2015
PROJECT NUMBER: HES 028-(K28)	DRAWN BY: M. BOGACZYK
FILE NAME: i13b028+cp.dgn	CHECKED BY: M. LACROIX
DESIGNED BY: M. BOGACZYK	CONSTRUCTION SEQUENCING PHASE 3 SHEET 2 SHEET 83 OF 91