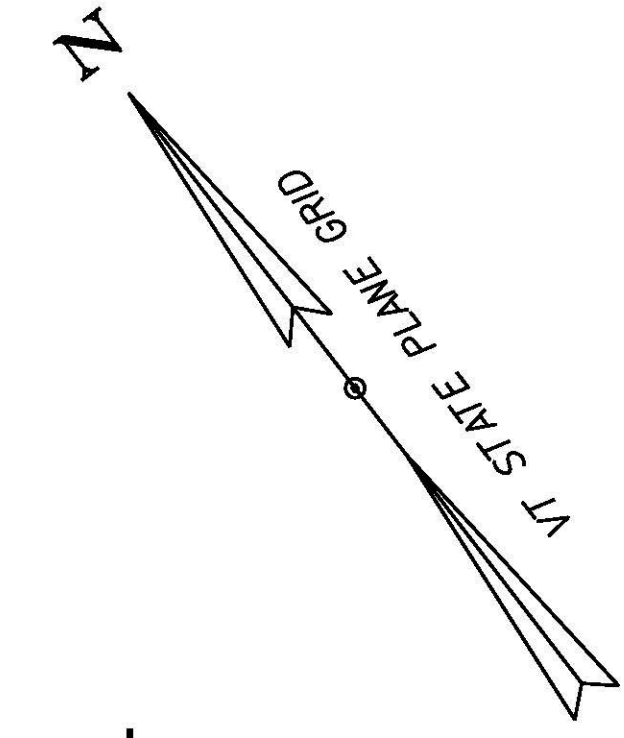


- DURABLE 4 INCH WHITE LINE, POLYUREA**
- A9 STA. 23+50.00, LT - STA. 28+75.00, LT (SOLID) (529')
  - A11 STA. 23+50.00, RT - STA. 28+75.00, RT (SOLID) (525')
  - A12 STA. 602+51.42, LT - STA. 601+65.97, LT (SOLID) (87')
  - A13 STA. 23+50.00, LT - STA. 26+01.95, LT (SOLID) (252')
  - A14 STA. 23+50.00, LT - STA. 26+01.95, LT (SOLID) (252')
  - A15 STA. 26+01.95, LT - STA. 27+81.13, LT (DASHED) (180')
  - A16 STA. 26+01.95, LT - STA. 27+81.13, LT (DASHED) (180')
- DURABLE 4 INCH YELLOW LINE, POLYUREA**
- B4 STA. 23+50.00, RT. - STA. 28+75.00, RT. (DOUBLE) (1577')
- DURABLE 8 INCH YELLOW LINE, POLYUREA**
- C2 STA. 26+11.96, RT. - STA. 28+75.00, RT. (DIAGONALS) (186')
- DURABLE 8 INCH WHITE LINE, POLYUREA**
- D2 STA. 23+50.00, LT. - STA. 24+35.99, LT. (GORE MARKINGS) (63')

**TRAFFIC SIGNS, TYPE A**  
SEE TRAFFIC SIGN SUMMARY SHEET

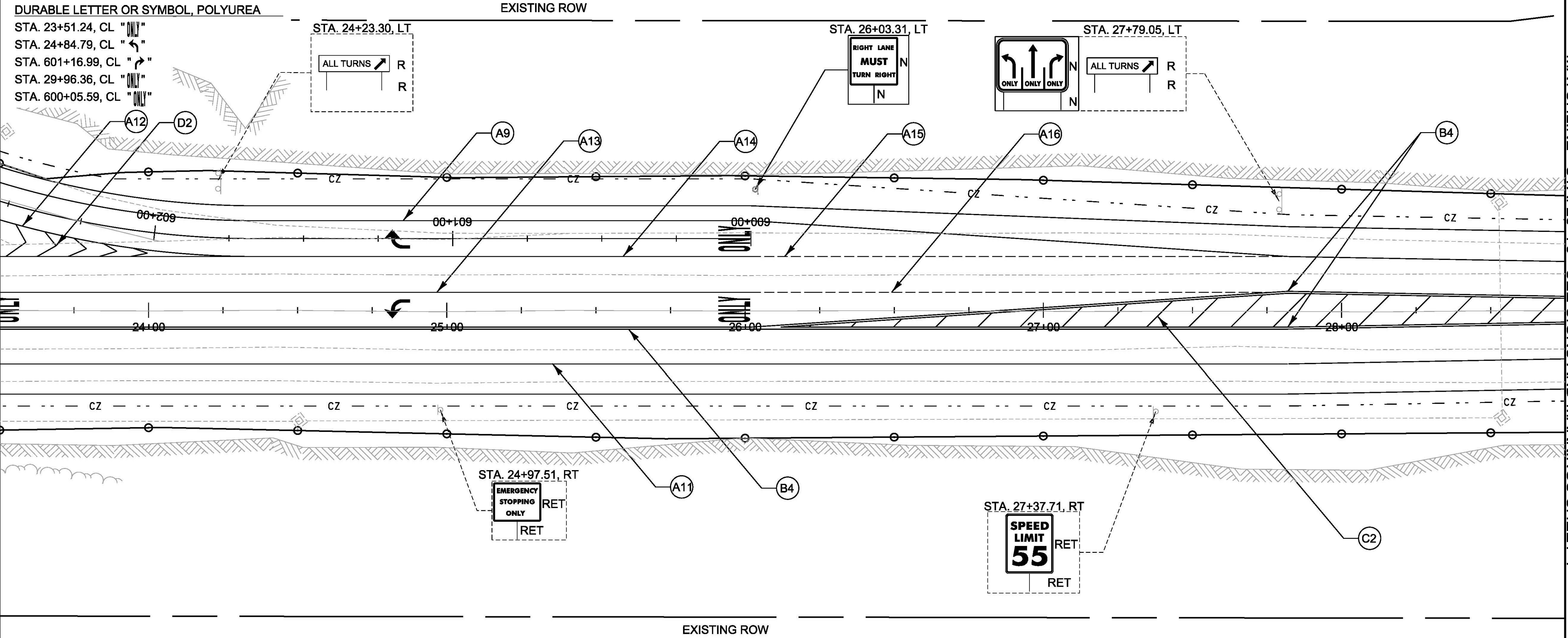
**SQUARE TUBE SIGN POST AND ANCHOR**  
SEE TRAFFIC SIGN SUMMARY SHEET

**REMOVING SIGNS**  
AS SHOWN - 2

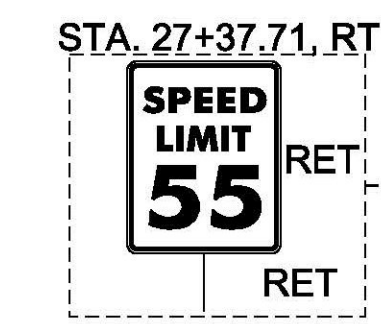
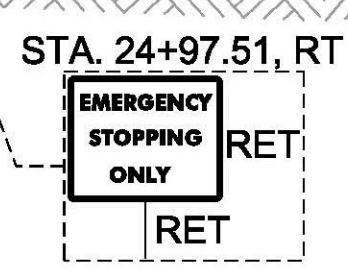
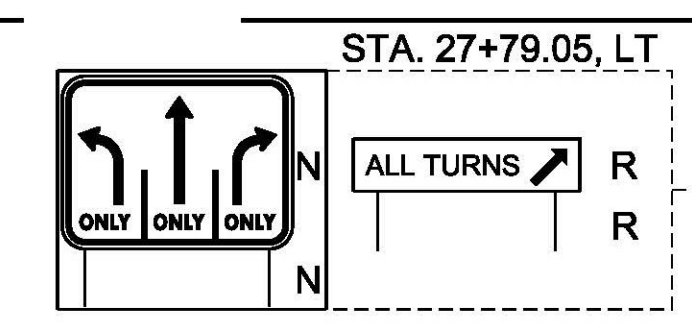
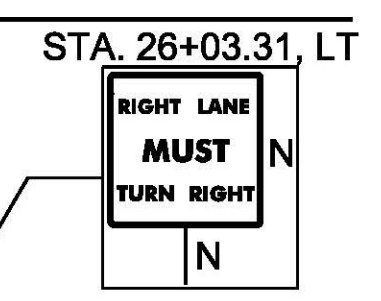
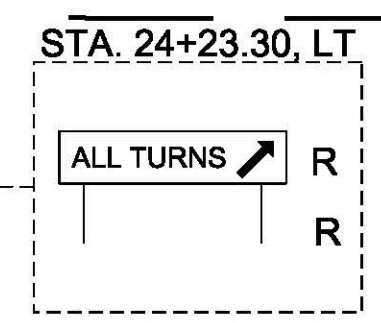


MATCHLINE - STA. 23+50 - SEE SIGNS AND MARKINGS SHEET 2

MATCHLINE - STA. 28+75 - SEE SIGNS AND MARKINGS SHEET 4

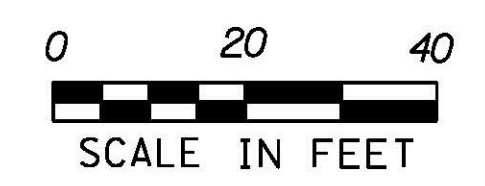


- DURABLE LETTER OR SYMBOL, POLYUREA**
- STA. 23+51.24, CL "ONLY"
  - STA. 24+84.79, CL "←"
  - STA. 601+16.99, CL "↘"
  - STA. 29+96.36, CL "ONLY"
  - STA. 600+05.59, CL "ONLY"



**SIGN LEGEND**

- R = Remove
- S = Salvage
- N = New
- RET = Retain
- T&T = Thinning & Trimming
- B-B = Back to Back
- Existing - - - - -
- NEW - - - - -



PROJECT NAME: COLCHESTER	
PROJECT NUMBER: HES 028-1(28)	
FILE NAME: t13b028+sl.dgn	PLOT DATE: 11/23/2015
PROJECT LEADER: P. COBURN	DRAWN BY: M. BOGACZYK
DESIGNED BY: M. BOGACZYK	CHECKED BY: M. LACROIX
TRAFFIC SIGN & PAVEMENT MARKING SHEET 3 SHEET 59 OF 91	