

- DURABLE 4 INCH WHITE LINE, POLYUREA**
- (A1) STA. 12+32.04, LT - STA. 18+00.00, LT (SOLID) (565')
 - (A2) STA. 12+32.04, RT - STA. 18+00.00, RT (SOLID) (571')
 - (A3) STA. 16+22.01, LT - STA. 17+92.04, RT (DASHED) (170')
 - (A4) STA. 16+22.01, RT - STA. 17+92.04, RT (DASHED) (170')
 - (A5) STA. 17+92.04, RT - STA. 18+00.00, RT (SOLID) (8.0')
 - (A6) STA. 17+92.04, RT - STA. 18+00.00, RT (SOLID) (8.0')

TRAFFIC SIGNS, TYPE A
SEE TRAFFIC SIGN SUMMARY SHEET

SQUARE TUBE SIGN POST AND ANCHOR
SEE TRAFFIC SIGN SUMMARY SHEET

REMOVING SIGNS
AS SHOWN - 2

DURABLE 4 INCH YELLOW LINE, POLYUREA

(B1) STA. 12+32.04, CL. - STA. 18+00.00, CL. (DOUBLE) (2075')

DURABLE 8 INCH YELLOW LINE, POLYUREA

(C1) STA. 13+12.78, CL. - STA. 17+82.00, LT (DIAGONALS) (244')

DURABLE LETTER OR SYMBOL, POLYUREA

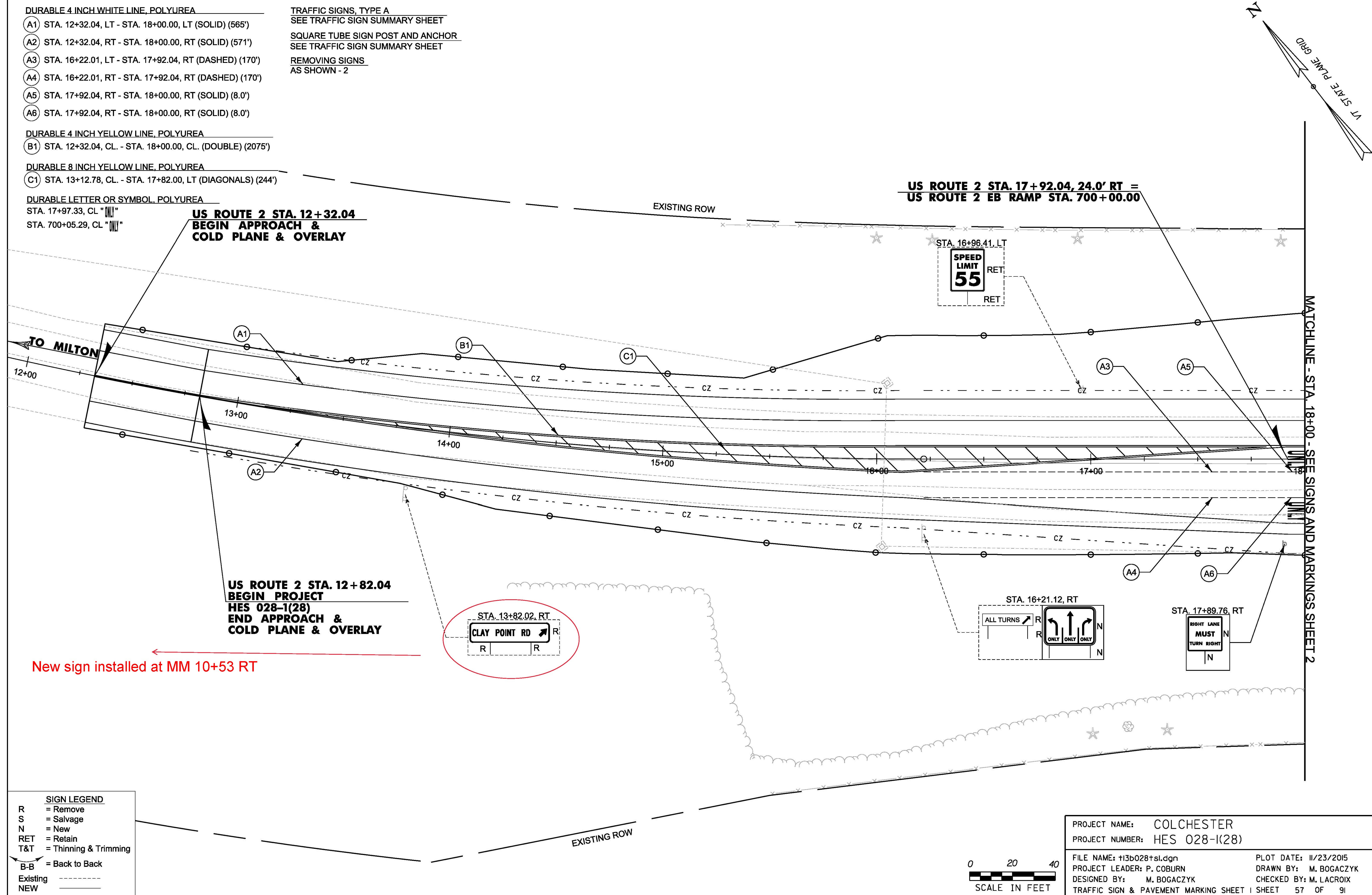
STA. 17+97.33, CL. "ONLY"

STA. 700+05.29, CL. "ONLY"

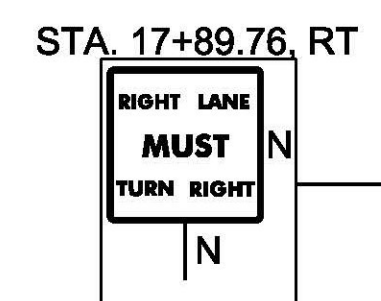
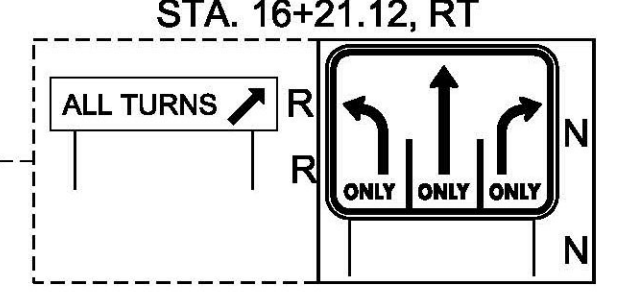
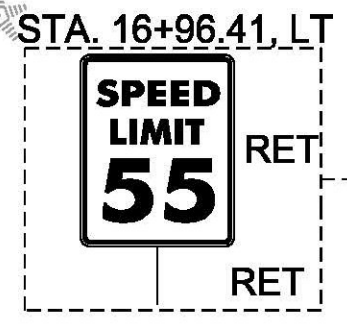

US ROUTE 2 STA. 12+32.04
BEGIN APPROACH &
COLD PLANE & OVERLAY

US ROUTE 2 STA. 12+82.04
BEGIN PROJECT
HES 028-1(28)
END APPROACH &
COLD PLANE & OVERLAY

US ROUTE 2 STA. 17+92.04, 24.0' RT =
US ROUTE 2 EB RAMP STA. 700+00.00

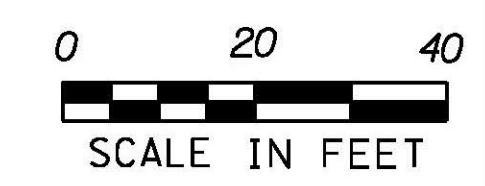


New sign installed at MM 10+53 RT



SIGN LEGEND

R	= Remove
S	= Salvage
N	= New
RET	= Retain
T&T	= Thinning & Trimming
B-B	= Back to Back
Existing	-----
NEW	-----



PROJECT NAME:	COLCHESTER
PROJECT NUMBER:	HES 028-1(28)
FILE NAME:	t13b028+sl.dgn
PROJECT LEADER:	P. COBURN
DESIGNED BY:	M. BOGACZYK
TRAFFIC SIGN & PAVEMENT MARKING SHEET	I SHEET 57 OF 91
PLOT DATE:	11/23/2015
DRAWN BY:	M. BOGACZYK
CHECKED BY:	M. LACROIX