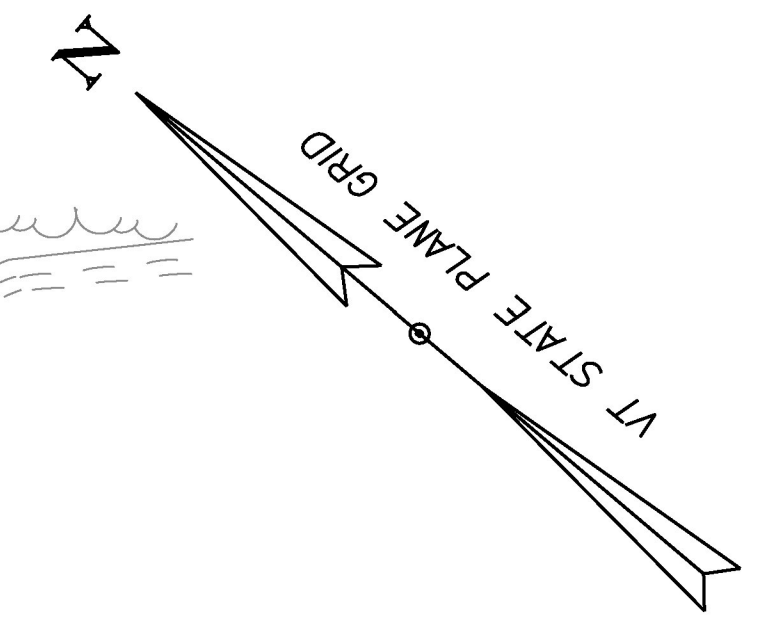


EXCAVATION OF SURFACES AND PAVEMENTS
 STA. 221+50.00, RT - STA. 223+30.87, RT

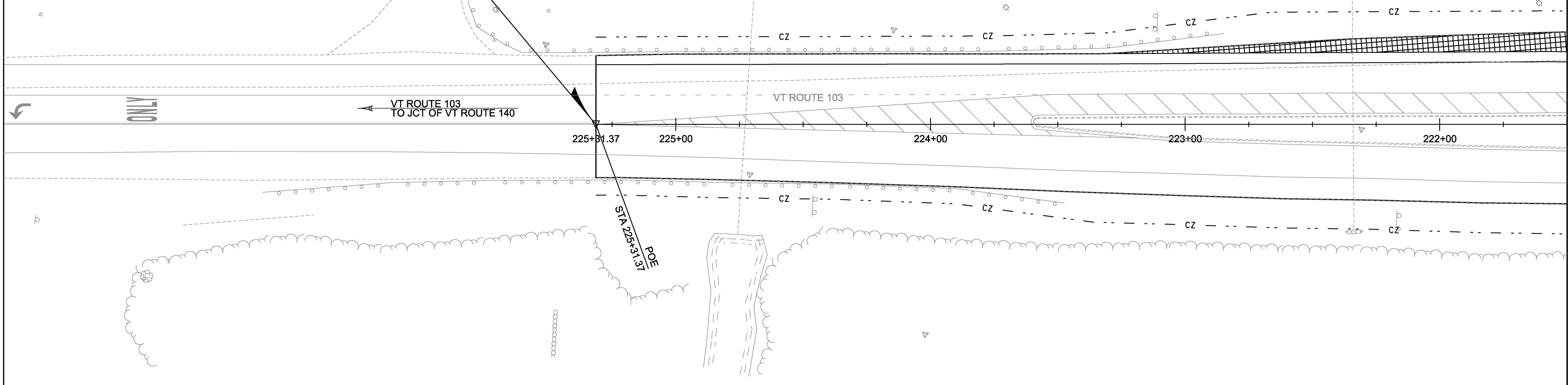


ACCESS ROAD


LUDLOW - BARTON BROOK

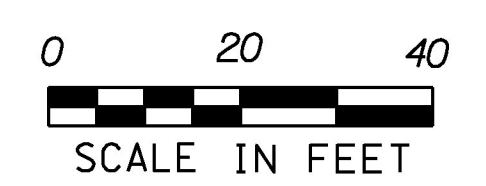
**END LUDLOW HES SGNL(44)
 VT ROUTE 103 STA. 225+31.37**

MATCHLINE - STA. 221+50.00 SEE LAYOUT SHEET 2



LEGEND

 = EXCAVATION OF SURFACES AND PAVEMENTS



PROJECT NAME: LUDLOW	PLOT DATE: 4/19/2017
PROJECT NUMBER: HES SGNL(44)	DRAWN BY: M. BOGACZYK
FILE NAME: t13b020_nul.dgn	CHECKED BY: P. COBURN
PROJECT LEADER: P. COBURN	SHEET 12 OF 43
DESIGNED BY: M. BOGACZYK	
PLAN SHEET 1	