
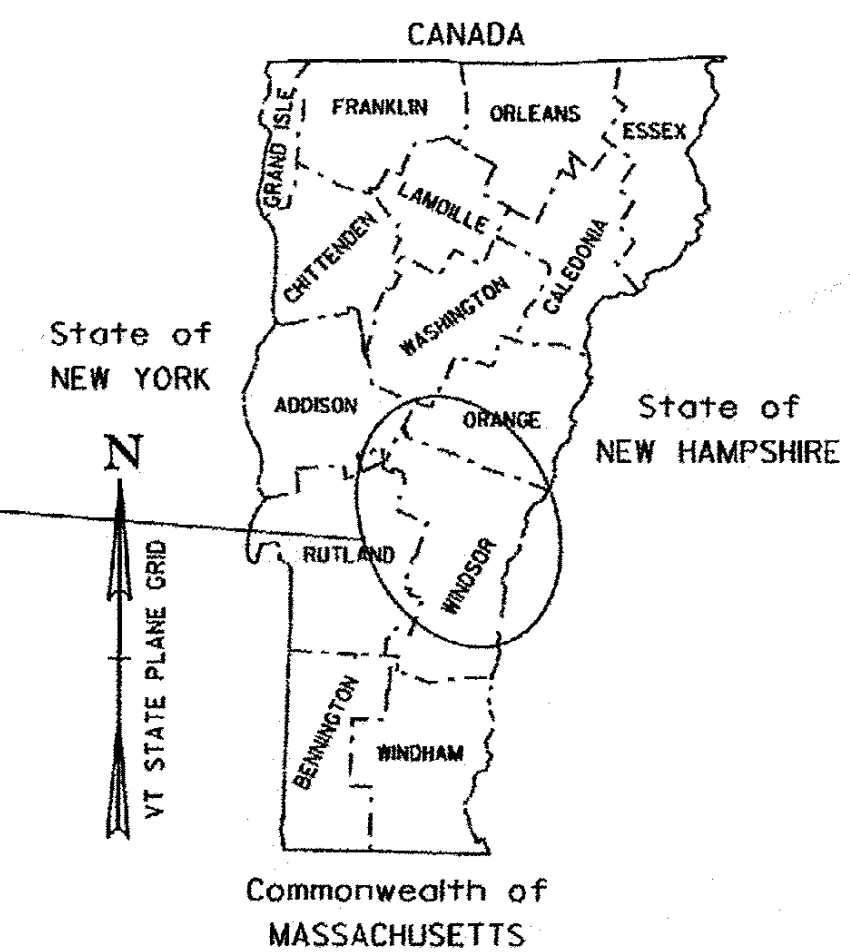


STATE OF VERMONT
AGENCY OF TRANSPORTATION



PROPOSED IMPROVEMENT
TOWNS OF HARTFORD, SHARON, ROYALTON, RANDOLPH
COUNTIES OF WINDSOR AND ORANGE
MAJOR COLLECTOR VT ROUTE 14



PROJECT LOCATION
HARTFORD-RANDOLPH
ER-0147(21)

RECORD PLANS

CONTRACTOR: WILLEY EARTHMOVING CORP. - WINDSOR, VT

RESIDENT ENGINEER: AL JONES

CONSTRUCTION BEGAN: OCTOBER 1ST, 2013

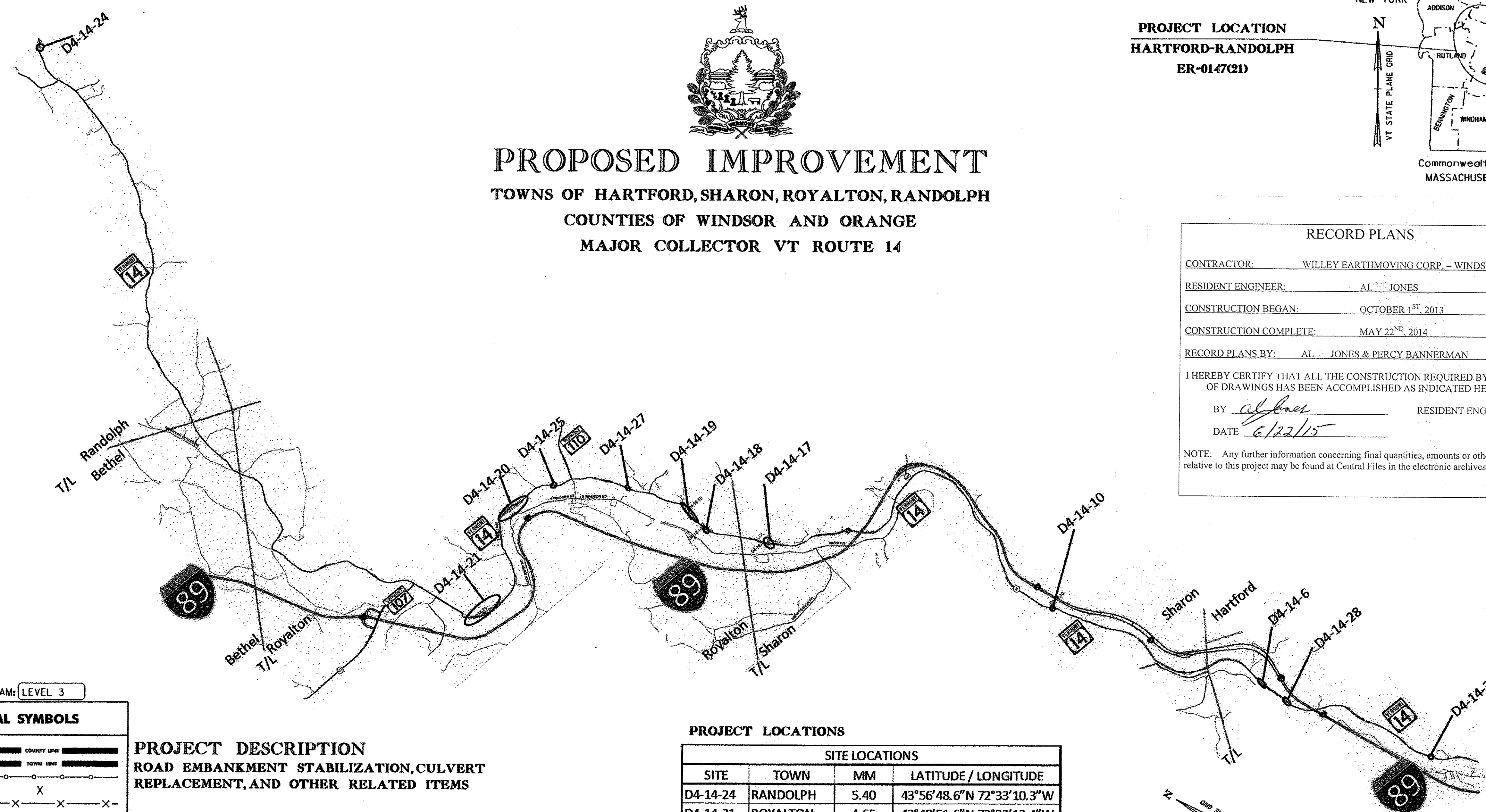
CONSTRUCTION COMPLETE: MAY 22ND, 2014

RECORD PLANS BY: AL JONES & PERCY BANNERMAN

I HEREBY CERTIFY THAT ALL THE CONSTRUCTION REQUIRED BY THIS SET OF DRAWINGS HAS BEEN ACCOMPLISHED AS INDICATED HEREIN.

BY: *Al Jones* RESIDENT ENGINEER
DATE: 6/22/15

NOTE: Any further information concerning final quantities, amounts or other details relative to this project may be found at Central Files in the electronic archives.



QUALITY ASSURANCE PROGRAM: LEVEL 3

CONVENTIONAL SYMBOLS

COUNTY LINE	
TOWN LINE	
LIMITS OF ACCESS	
POINT OF ACCESS	
FENCE LINE	
STONE WALL	
TRAVELED WAY	
GUARD RAIL	
RAILROAD	
SURVEY LINE	
CULVERT	
POWER POLE	
TELEPHONE POLE	
TREES	
CONTROL OF ACCESS	
PROPERTY LINE	
R.O.W. TAKING LINE	
SLOPE RIGHTS	
TOP OF CUT	
TOE OF SLOPE	

PROJECT DESCRIPTION
ROAD EMBANKMENT STABILIZATION, CULVERT REPLACEMENT, AND OTHER RELATED ITEMS

PROJECT LOCATIONS

SITE LOCATIONS			
SITE	TOWN	MM	LATITUDE / LONGITUDE
D4-14-24	RANDOLPH	5.40	43°56'48.6"N 72°33'10.3"W
D4-14-21	ROYALTON	4.65	43°48'51.6"N 72°33'13.4"W
D4-14-20	ROYALTON	3.30	43°49'36.3"N 72°32'12.8"W
D4-14-25	ROYALTON	2.57	43°49'29.3"N 72°31'23.7"W
D4-14-27	ROYALTON	1.68	43°49'0.4"N 72°30'36.7"W
D4-14-19	ROYALTON	0.6-0.9	43°48'19"N 72°30'4.9"W
D4-14-18	ROYALTON	0.42	43°48'1.9"N 72°30'3.3"W
D4-14-17	SHARON	7.16	43°47'26.4"N 72°29'22.9"W
D4-14-10	SHARON	2.24	43°44'57.8"N 72°26'48.1"W
D4-14-6	HARTFORD	7.06	43°42'52.4"N 72°25'5.1"W
D4-14-28	HARTFORD	6.74	43°42'36.4"N 72°24'59.1"W
D4-14-3	HARTFORD	4.62	43°41'3.2"N 72°23'50.3"W

THESE PLANS ARE SUBJECT TO SUCH ENGINEERING CHANGES AS MAY BE REQUIRED BY THE FEDERAL HIGHWAY ADMINISTRATION OR THE DIRECTOR OF PROGRAM DEVELOPMENT.

CONSTRUCTION IS TO BE CARRIED ON IN ACCORDANCE WITH THESE PLANS AND THE STANDARD SPECIFICATIONS FOR CONSTRUCTION DATED 2011 AS APPROVED BY THE FEDERAL HIGHWAY ADMINISTRATION ON JULY 20, 2011 FOR USE ON THIS PROJECT, INCLUDING ALL SUBSEQUENT REVISIONS AND SUCH REVISED SPECIFICATIONS AND SPECIAL PROVISIONS AS ARE INCORPORATED IN THESE PLANS.

DIRECTOR OF OPERATIONS
APPROVED: *Chris Bump* DATE: 6/25/15

PROJECT MANAGER: CHRIS BUMP

PROJECT NAME: HARTFORD-RANDOLPH
PROJECT NUMBER: ER 0147(21)

SHEET 1 OF 20 SHEETS