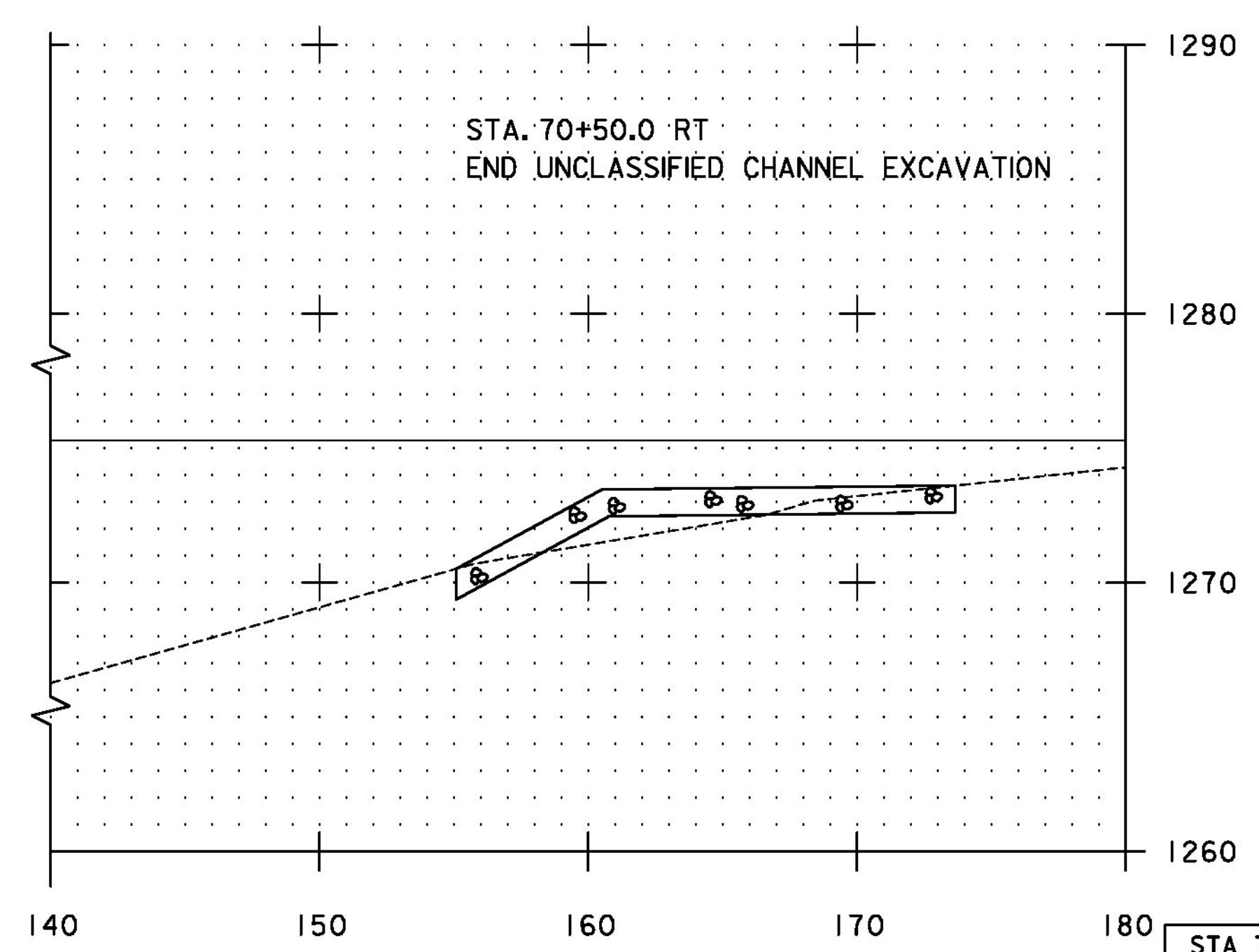
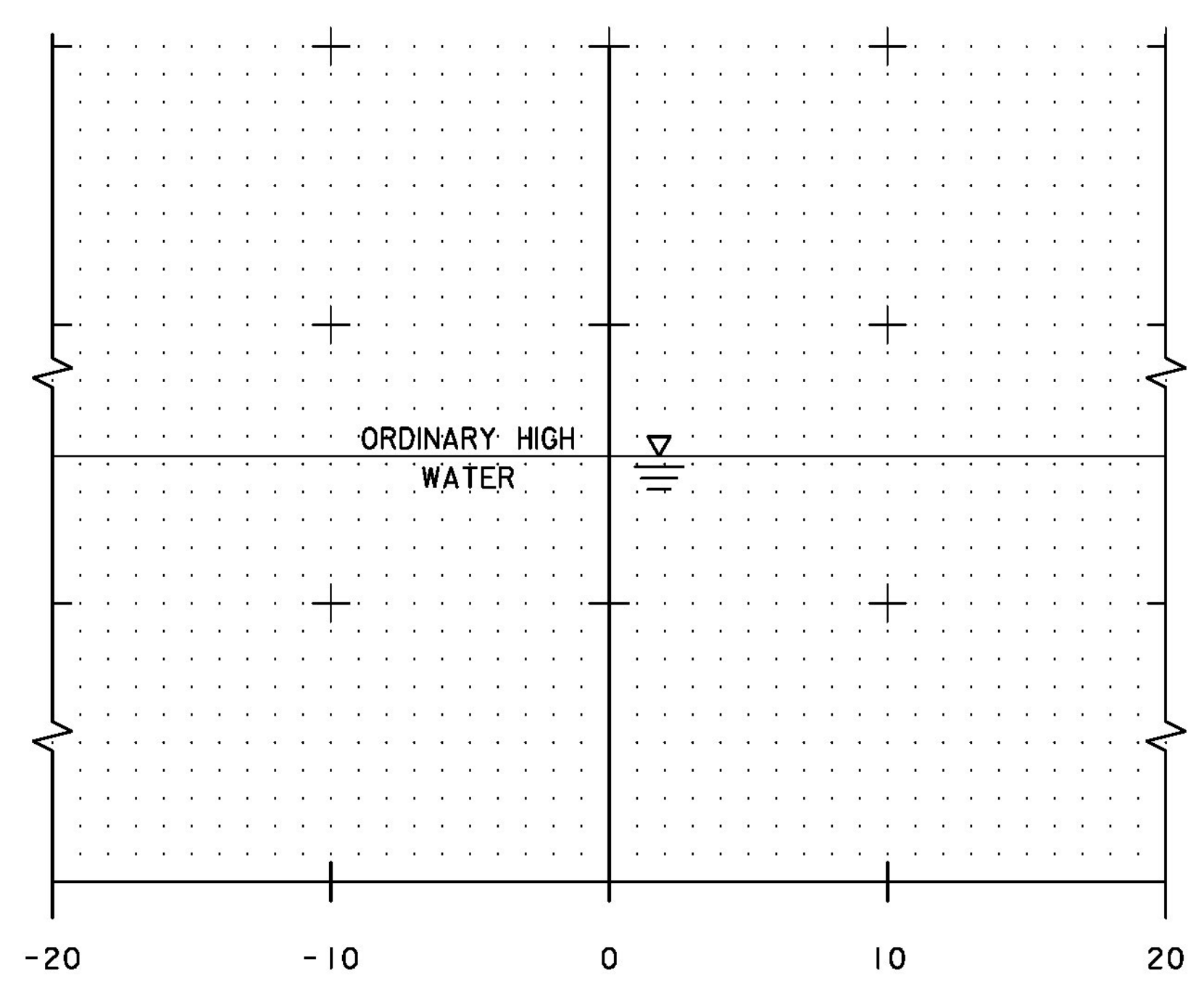
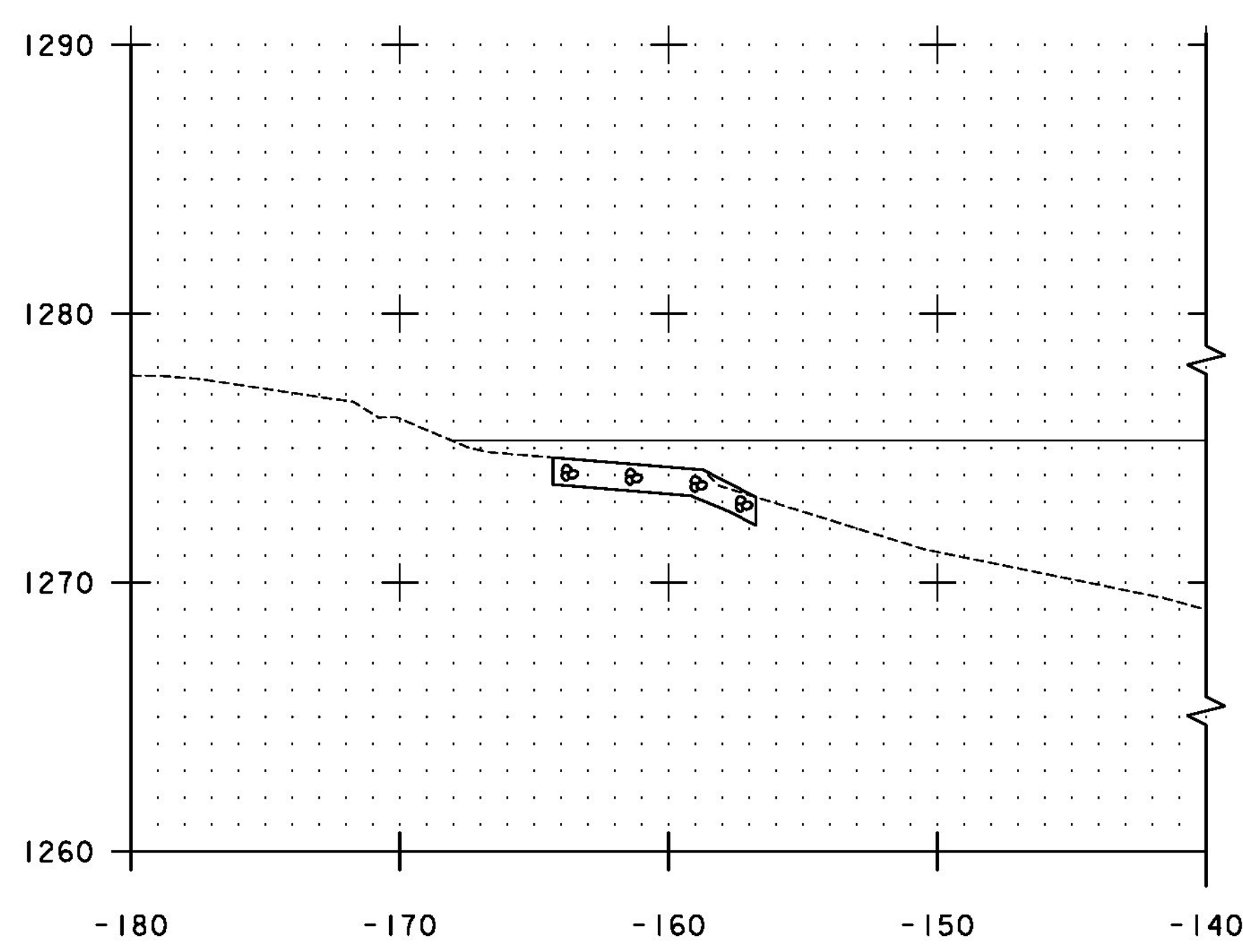


70+60



70+50

STA. 70+49.0 LT
BEGIN GEOTEXTILE UNDER STONE FILL
BEGIN STONE FILL, TYPE I

STA. 70+46.0 RT
BEGIN UNCLASSIFIED CHANNEL EXCAVATION
BEGIN GEOTEXTILE UNDER STONE FILL
BEGIN STONE FILL, TYPE I

SCALE 1" = 5'-0"
5 0 5

TYLINTERNATIONAL

PROJECT NAME: BROOKFIELD
PROJECT NUMBER: BRFLBR(2)

FILE NAME: z12e134bdr_xs-Lake.dgn
PROJECT LEADER: J. OLUND
DESIGNED BY: J. OLUND
LAKE CROSS SECTIONS I

PLOT DATE: 12/3/2013
DRAWN BY: T. KELLEY
CHECKED BY: J. OLUND
SHEET 61 OF 70

STA 70+50 TO 70+60