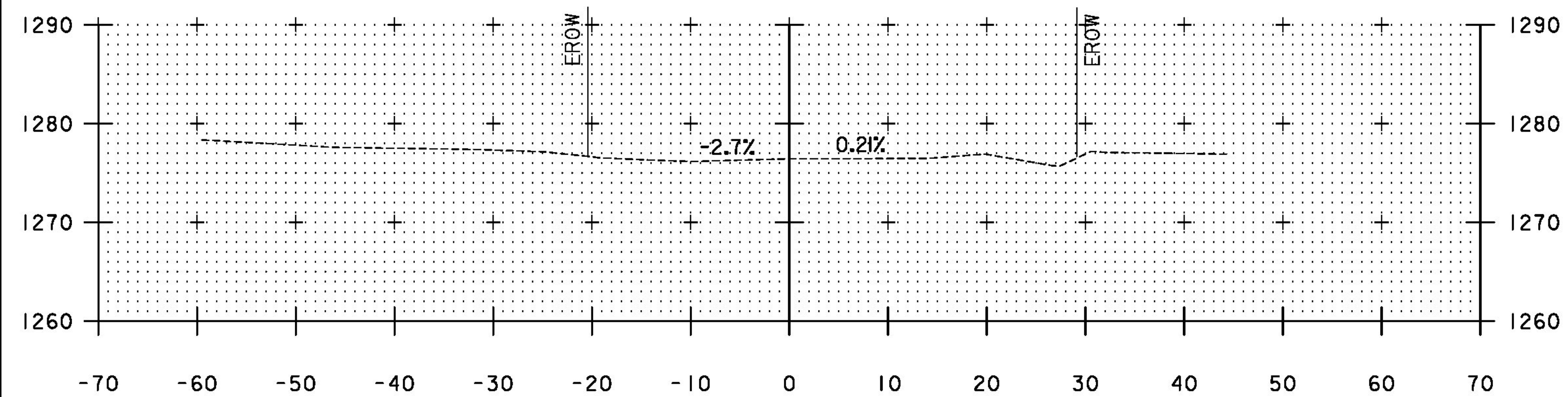
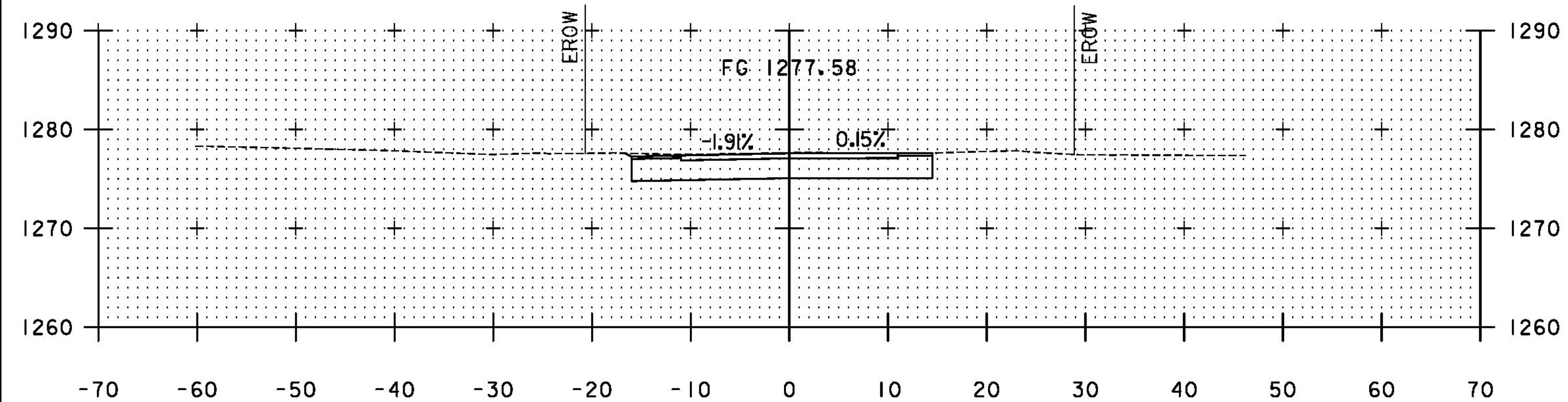


STA 14+92.50  
 END PROJECT  
 MATCH EXISTING GRADE

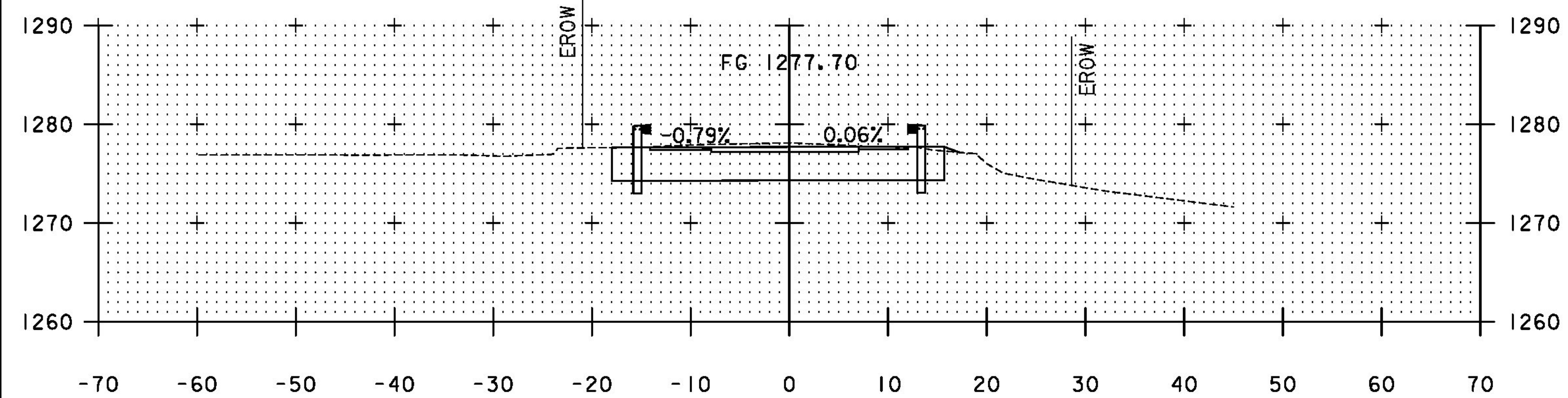


14+92.50



↑ +64.53  
 22.46' LT  
 UTILITY POLE

14+75



14+50

↑ +49.17  
 14.12' RT  
 DRY HYDRANT

STA 14+32.50  
 END BRIDGE

STA 14+50 TO STA 14+92.50

PROJECT NAME: BROOKFIELD  
 PROJECT NUMBER: BRF FLBR(2)

TYLINTERNATIONAL

FILE NAME: z12e134bdr\_xs.dgn  
 PROJECT LEADER: J. OLUND  
 DESIGNED BY: D. BURHANS  
 ROADWAY CROSS SECTIONS 2

PLOT DATE: 12/3/2013  
 DRAWN BY: D. BURHANS  
 CHECKED BY: D. BRYANT  
 SHEET 60 OF 70