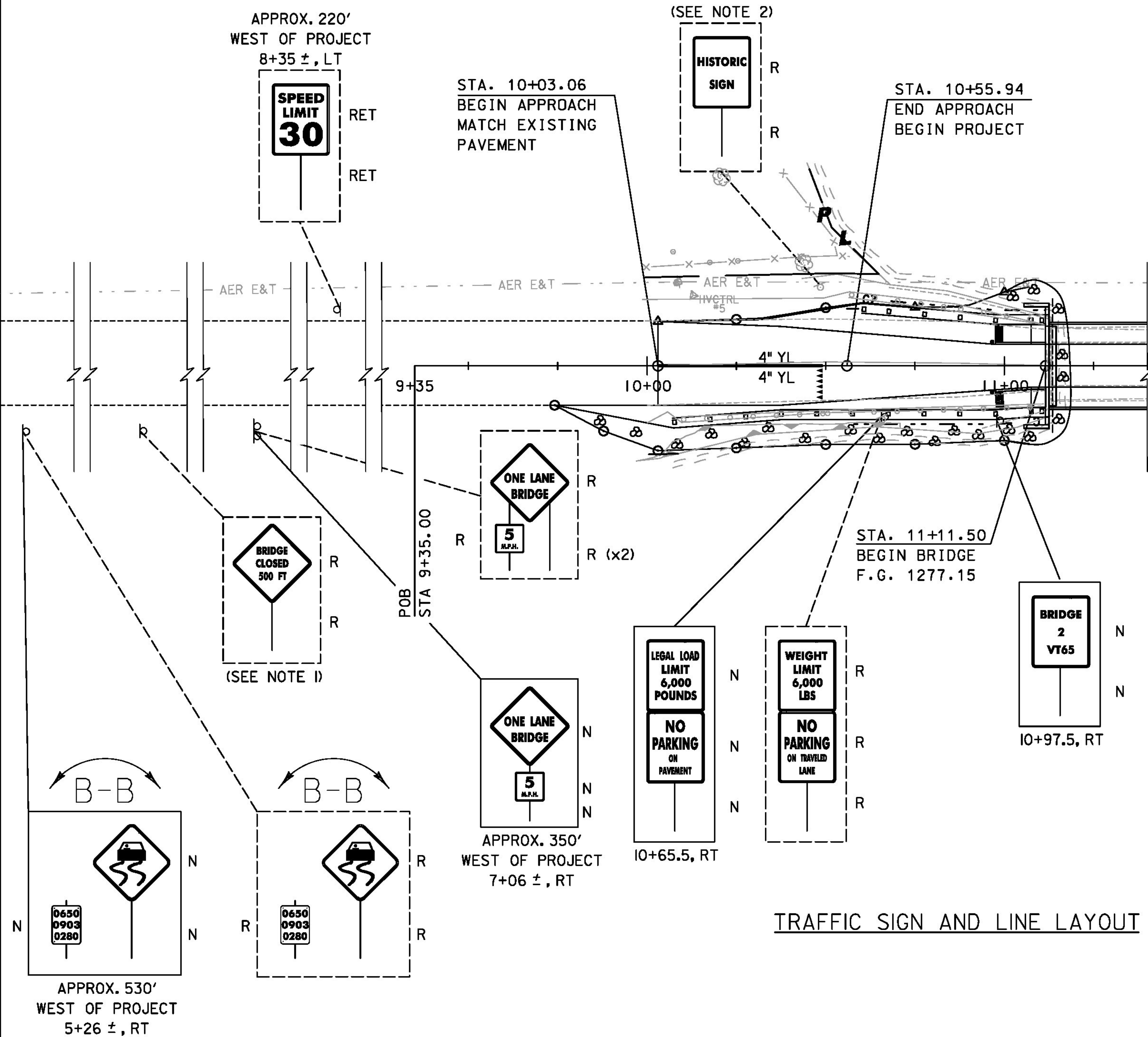
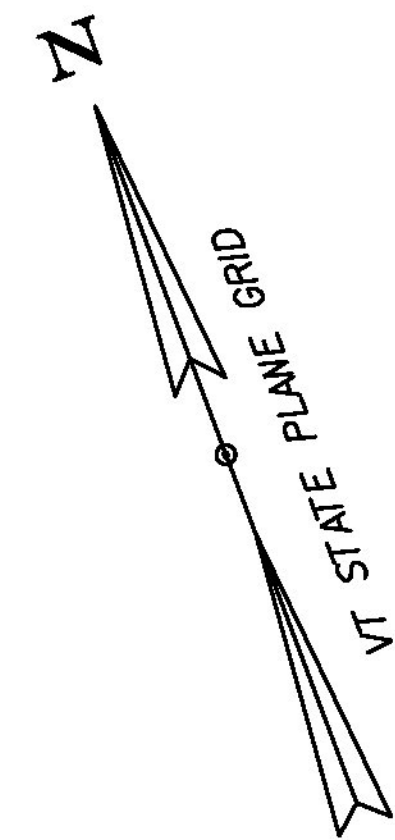


YIELD LINE LAYOUT

NOTE: TRIANGLES WILL BE PAID AS 6 EACH UNDER CONTRACT ITEM 646.30

REMOVING SIGNS

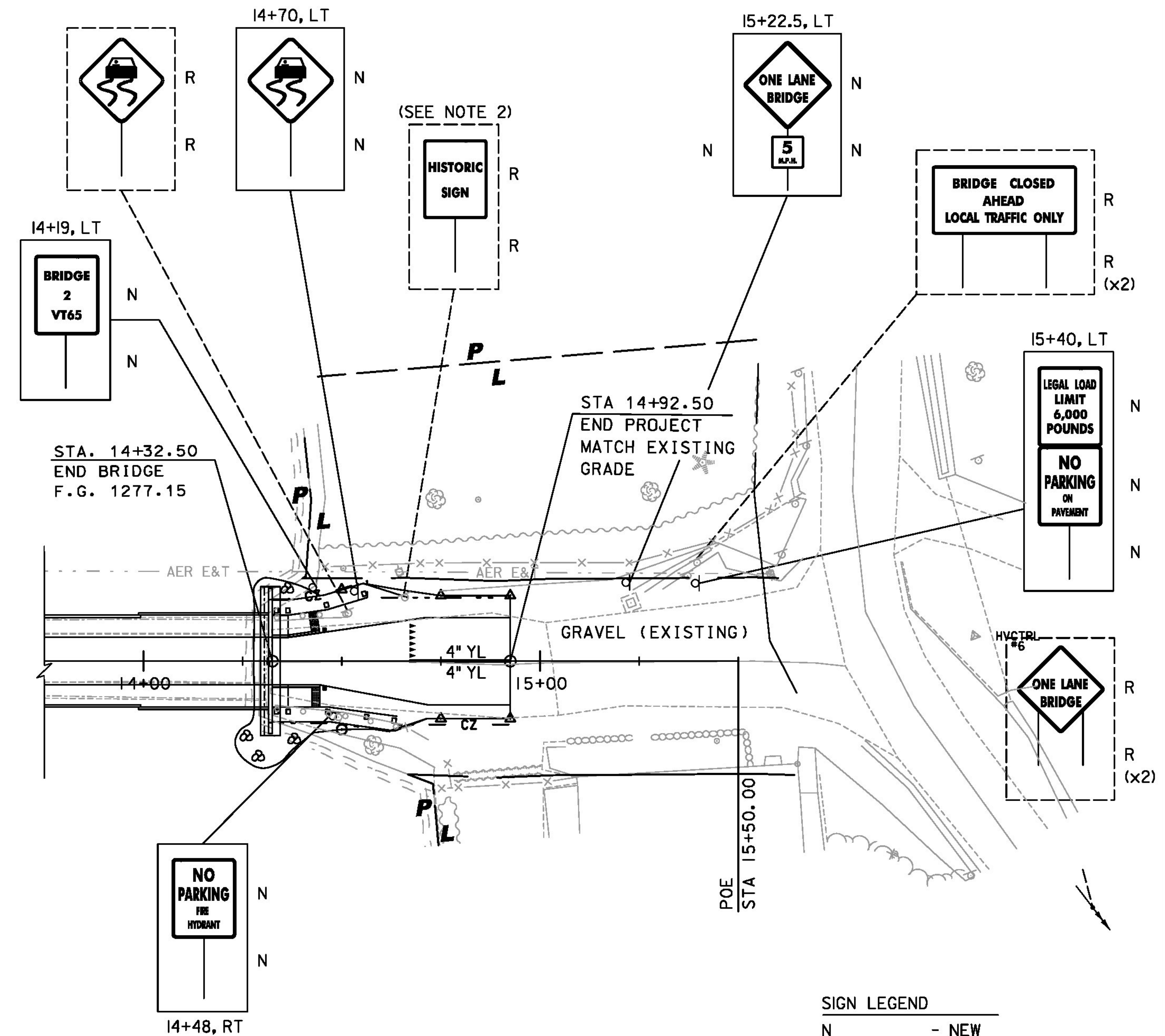
- STA 5+26±, RT (x2)
- STA 6+26±, RT
- STA 7+06±, RT (x2)
- STA 10+48, LT
- STA 10+65.5, RT (x2)
- STA 14+51.5, LT
- STA 14+65.5, LT
- STA 15+39.5, LT
- 68.00± SOUTH EAST OF INTERSECTION, RT



TRAFFIC SIGN AND LINE LAYOUT

4 INCH YELLOW LINE
 STA. 10+03.06 - 10+49 (DOUBLE CENTERLINE)
 STA. 14+67 - 14+92.50 (DOUBLE CENTERLINE)

LETTER OR SYMBOL
 STA. 10+49, RT (X 6)
 STA. 14+67, LT (X 6)



SIGN LEGEND

N	- NEW
R	- REMOVE
RET	- RETAIN
R & S	- REMOVE AND SALVAGE

	- EXISTING ASSEMBLY
	- PROPOSED ASSEMBLY

NOTES:

1. EXISTING CONSTRUCTION SIGNS SHALL BE REMOVED AFTER PROJECT IS COMPLETED. TO BE PAID FOR UNDER TRAFFIC CONTROL ITEM 641.10. SEE "PROJECT NOTES 1" SHEET FOR MORE INFORMATION.
2. EXISTING HISTORIC SIGN SHALL BE REMOVED BY CONTRACTOR AND OWNERSHIP TRANSFERRED TO VTRANS HISTORIC PRESERVATION OFFICER SCOTT NEWMAN BY CALLING (802) 595-5119. COST FOR DELIVERY AND COORDINATION WITH THE HISTORIC PRESERVATION OFFICER SHALL BE PAID UNDER ITEM 675.50.

PROJECT NAME: BROOKFIELD
 PROJECT NUMBER: BRF FLBR(2)

FILE NAME: z12e134bdr_nul_sign.dgn
 PROJECT LEADER: J. OLUND
 DESIGNED BY: D. BURHANS
 TRAFFIC SIGNS AND LINES LAYOUT

PLOT DATE: 12/3/2013
 DRAWN BY: D. BURHANS
 CHECKED BY: D. BRYANT
 SHEET 20 OF 70

SCALE 1" = 20'-0"
 20 0 20

TYLINTERNATIONAL