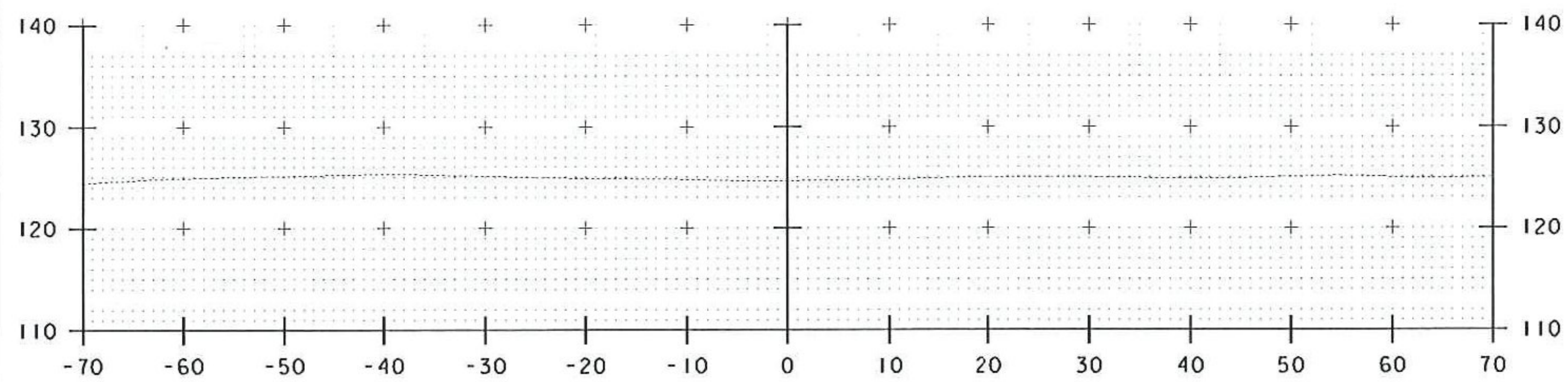
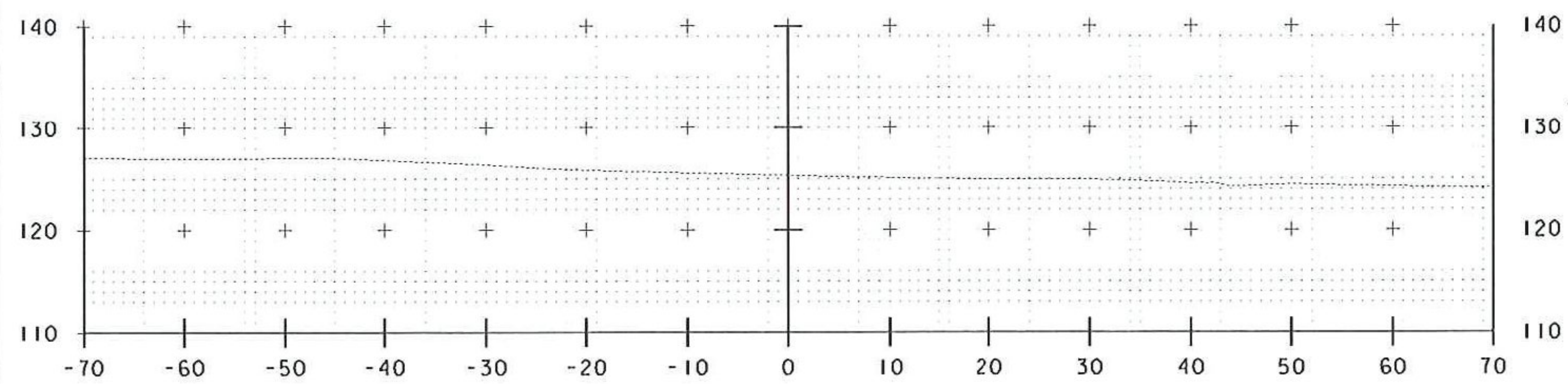


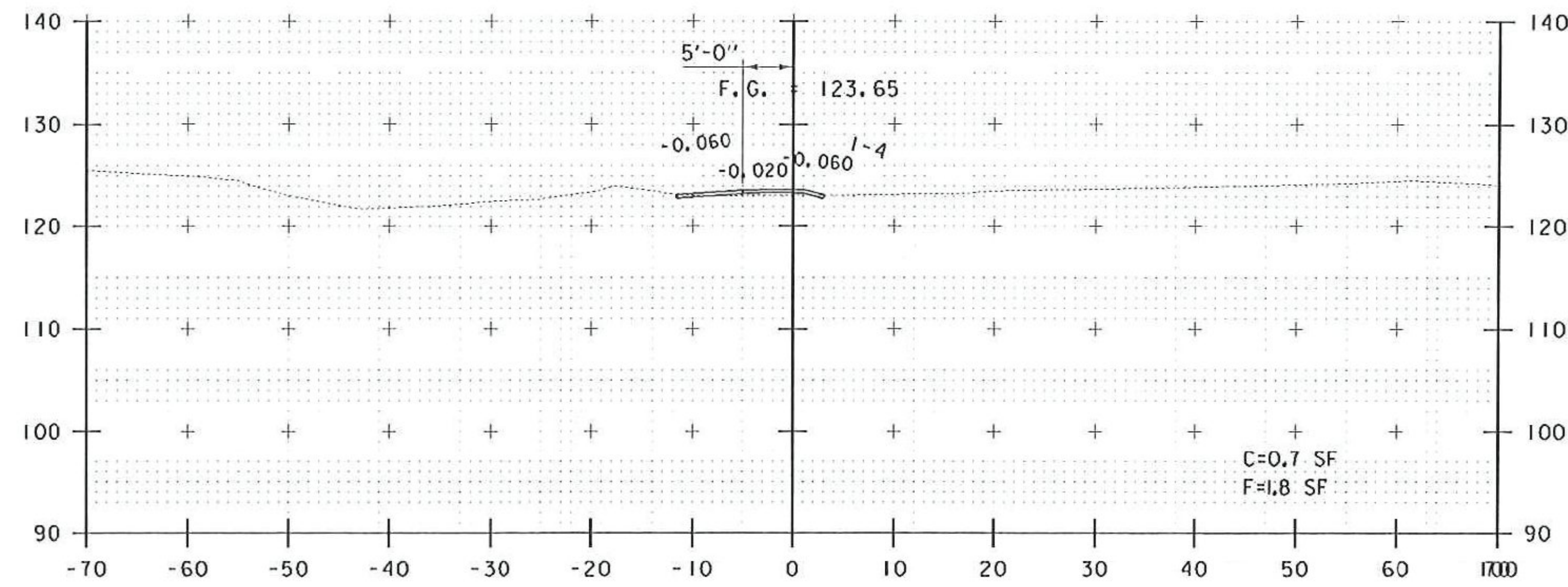
M 1+50



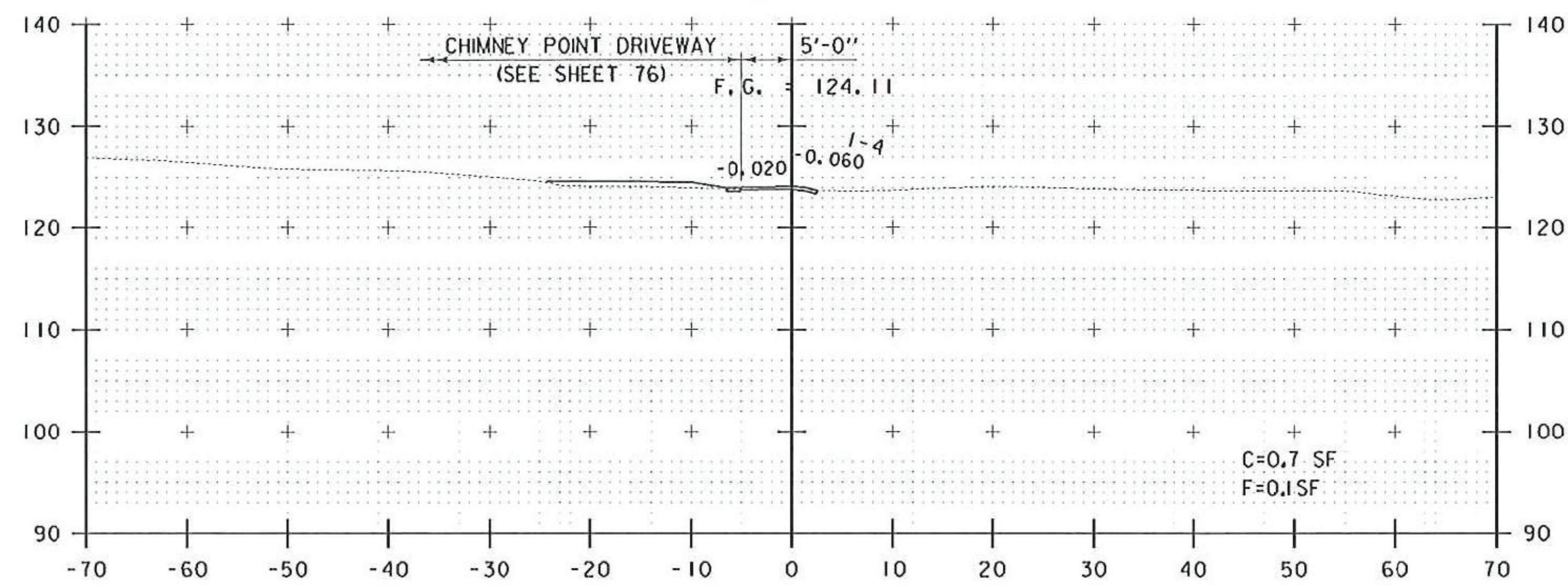
M 1+25



M 1+00

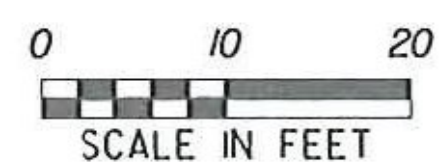


M 2+00



M 1+75

FILE NAME = I:\2013\CHAMPLAIN\STP\1 2013\Revisions\12E008_xsec_06.dgn
DATE/TIME = 4/2/2013
USER = 4066



SCALE IN FEET

STA. M 1+00 TO STA. M 2+00

REVISED APRIL 1, 2013

CROSS SECTION SHEET #13	PROJECT NAME: LAKE CHAMPLAIN SITE RESTORATION	PLOT DATE: 4/3/2013
	PROJECT NUMBER: STP 032-(I18)	DRAWN BY: W.G.P.
	FILE NAME: z12E008_xsec_06.dgn	CHECKED BY: D.E.G.
	DESIGNED BY: B.T.H.	SHEET 87A OF 100
	DWG. NO.: XS-13	