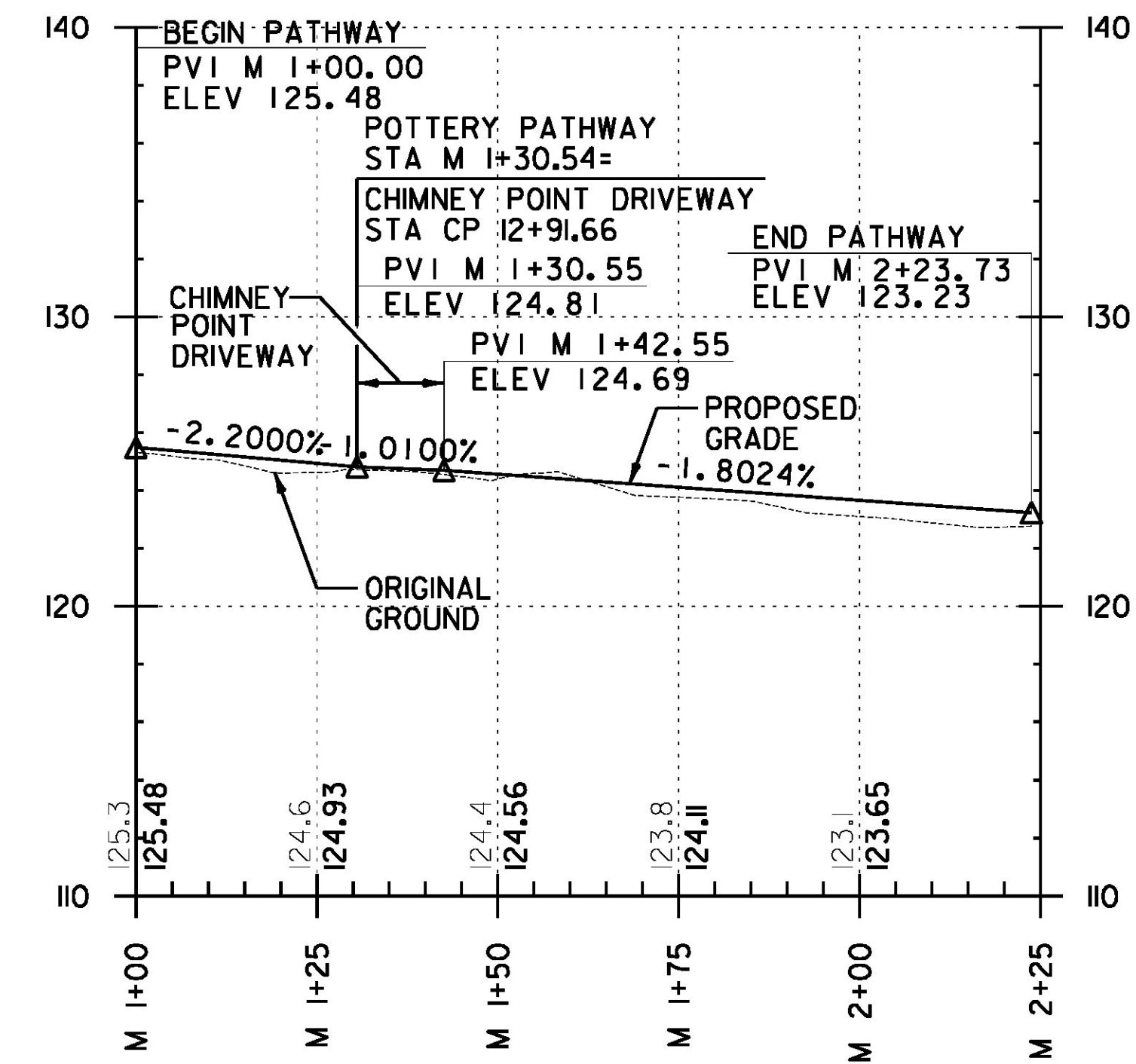
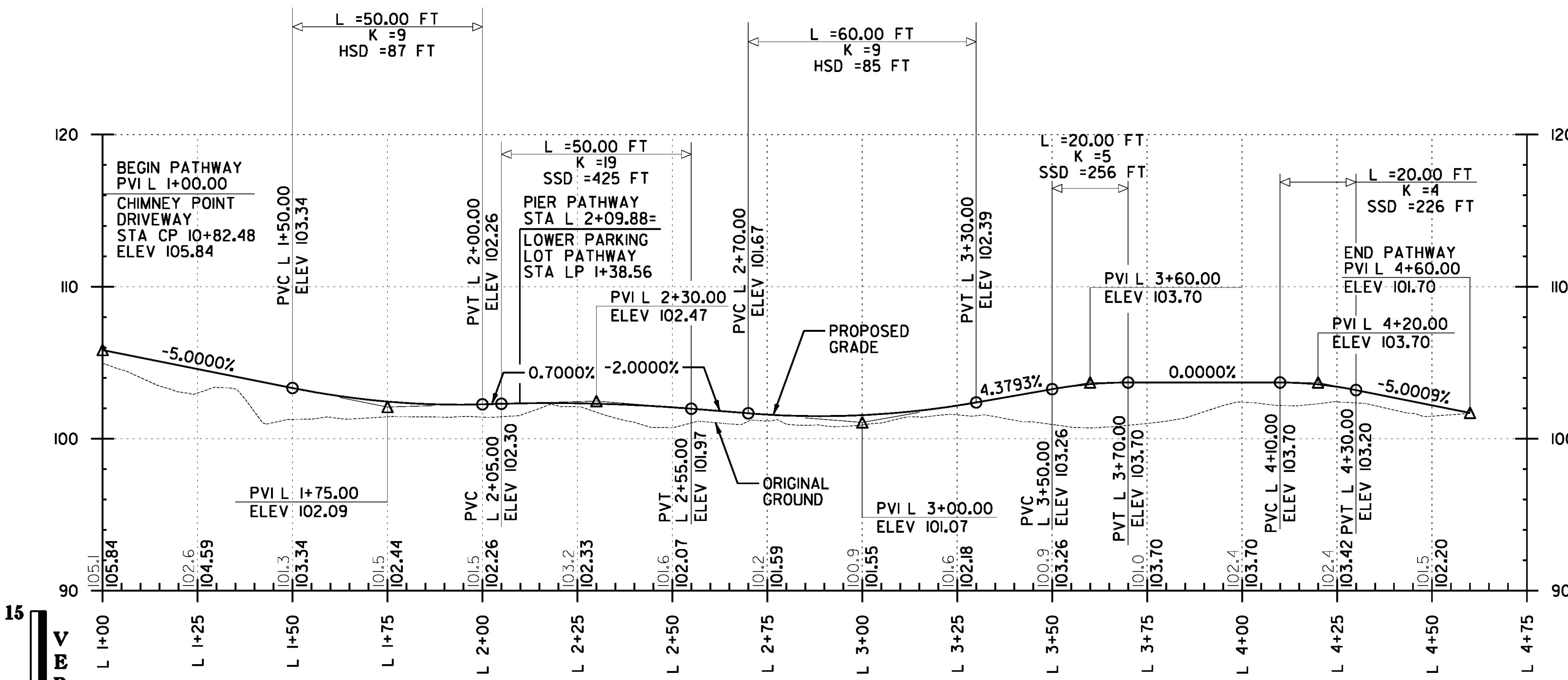


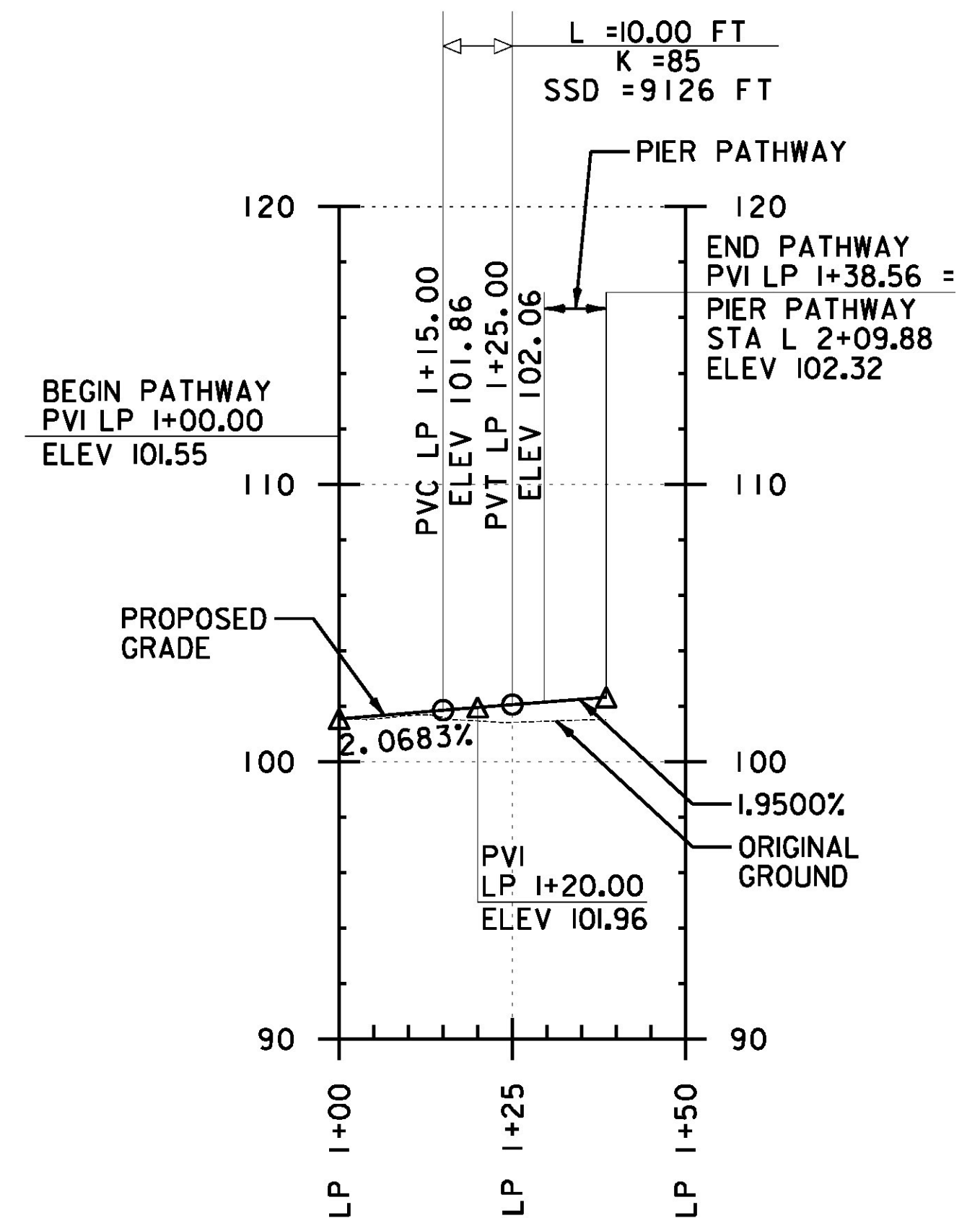
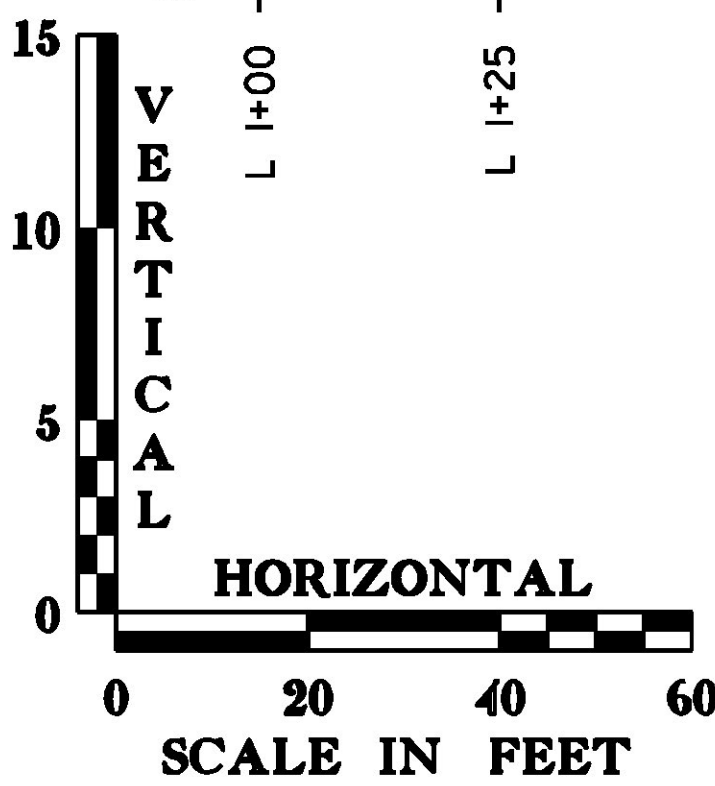
FLAGSTONE PATHWAY



POTTERY PATHWAY



PIER PATHWAY



LOWER PARKING LOT PATHWAY

THE GRADES SHOWN TO THE NEAREST TENTH ARE THE ORIGINAL GROUND ELEVATIONS ALONG THE PROPOSED ALIGNMENT. THE GRADES SHOWN TO THE NEAREST HUNDREDTH ARE THE PROPOSED PROFILE GRADES FOR THE NEW ALIGNMENT.

PROFILE SHEET #4

PROJECT NAME: LAKE CHAMPLAIN SITE RESTORATION
 PROJECT NUMBER: STP 032-K(18)
 FILE NAME: z12E008_pro_04.dgn
 PROJECT LEADER: D.E.G.
 DESIGNED BY: B.T.H.
 DWG. NO.: PRO-4
 PLOT DATE: 7/12/2012
 DRAWN BY: W.G.P.
 CHECKED BY: D.E.G.
 SHEET 26 OF 100

FILE NAME: I:\A\2012\30\CA\DD\MSTN\z12E008_pro_04.dgn
 DATE/TIME: 7/12/2012
 USER: 4666