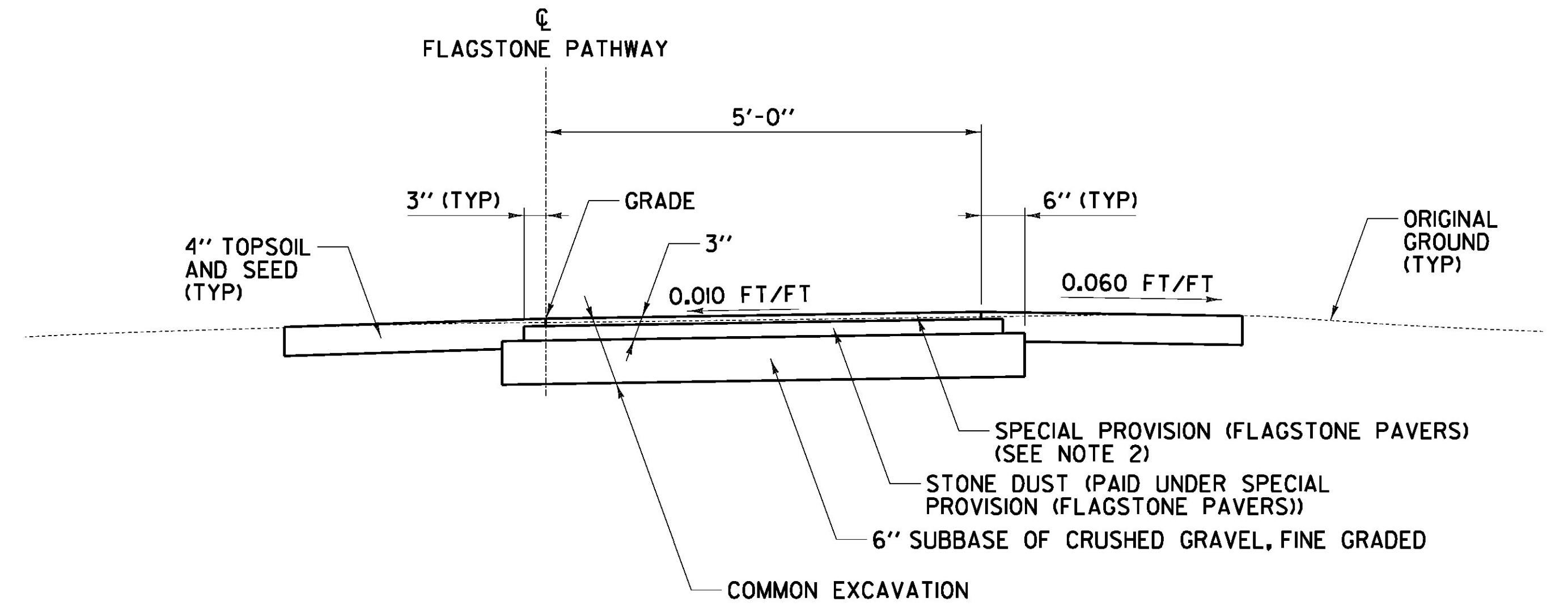


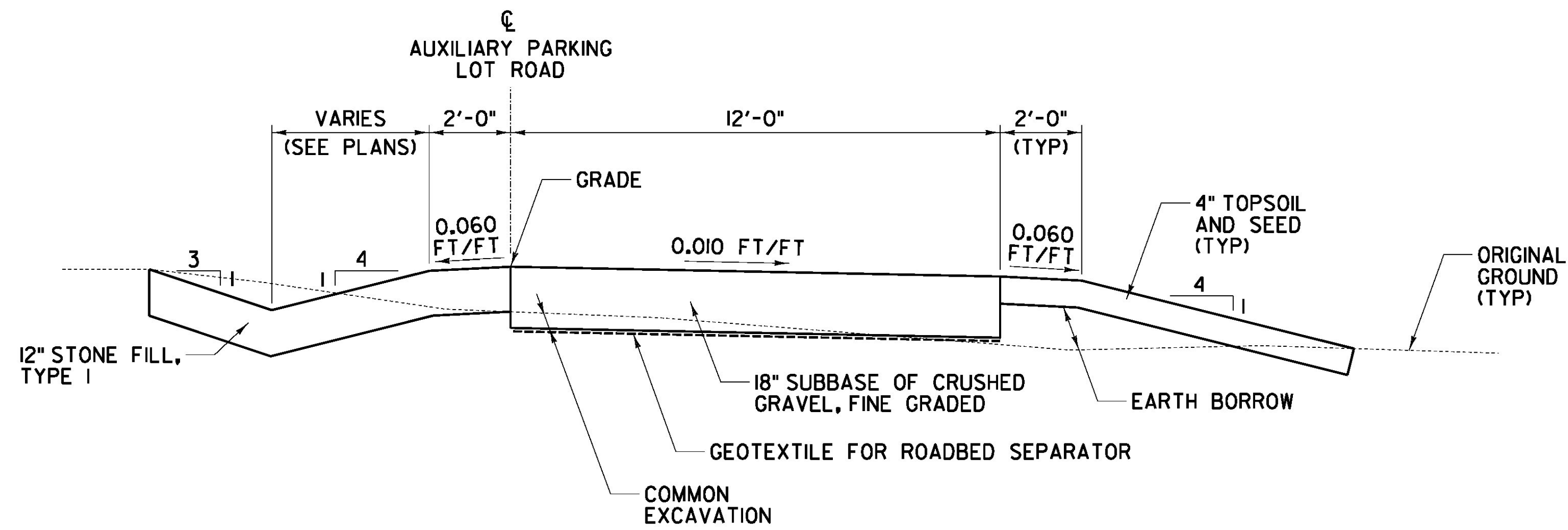
AUXILIARY PARKING LOT ROAD TYPICAL SECTION

STA P 10+00.00 TO STA P 10+35.00
 STA P 11+75.00 TO STA P 14+60.05
 NOTE: SEE SHEET 63 FOR ADDITIONAL AUXILIARY
 PARKING LOT DETAILS



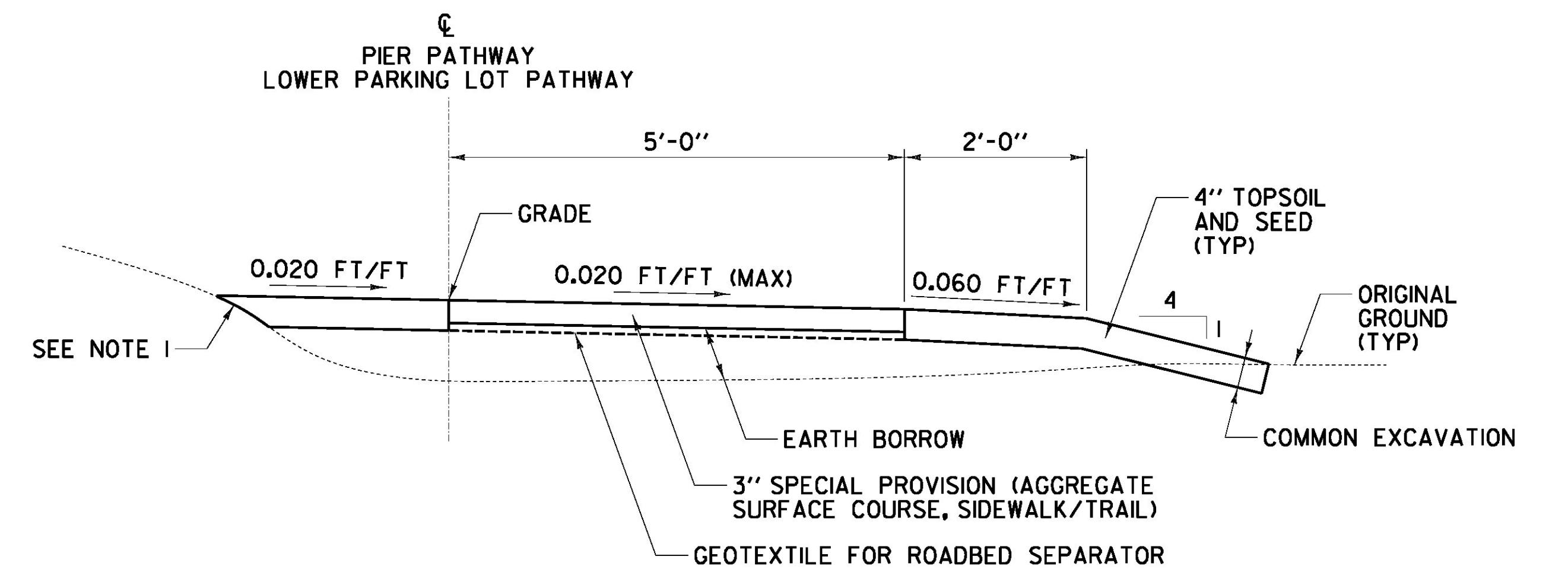
FLAGSTONE PATHWAY TYPICAL SECTION

STA NF 10+00.00 TO STA NF 10+92.46
 STA NF 11+2.28 TO STA NF 12+59.95



AUXILIARY PARKING LOT ROAD WITH DITCH TYPICAL SECTION

STA P 10+35.00 TO STA P 11+75.00



PIER PATHWAY & LOWER PARKING LOT PATHWAY TYPICAL SECTION

STA L 1+00.00 TO STA L 3+80.00
 STA LP 1+00.00 TO STA LP 1+33.56

NOTES:

1. EXISTING STONE FOUNDATION REMAINS SHALL NOT BE DISTURBED. PROPOSED FILL SHALL BE PLACED OVER REMAINS IN METHOD THAT WILL NOT IMPACT REMAINS.
2. FLAGSTONE PATTERN AND STONE SHALL MATCH EXISTING FLAGSTONE PATH PATTERN AND STONE. PAYMENT FOR FLAGSTONE AND STONE DUST WILL BE MADE UNDER CONTRACT ITEM 900.675 SPECIAL PROVISION (FLAGSTONE PAVERS).

NOT TO SCALE

TYPICAL SECTION SHEET #3	PROJECT NAME: LAKE CHAMPLAIN SITE RESTORATION
	PROJECT NUMBER: STP 032-118
	FILE NAME: z12E008_typ_03.dgn
	PLOT DATE: 7/12/2012
DESIGNED BY: B.T.H.	CHECKED BY: D.E.G.
DWG. NO.: TS-3	SHEET 5 OF 100