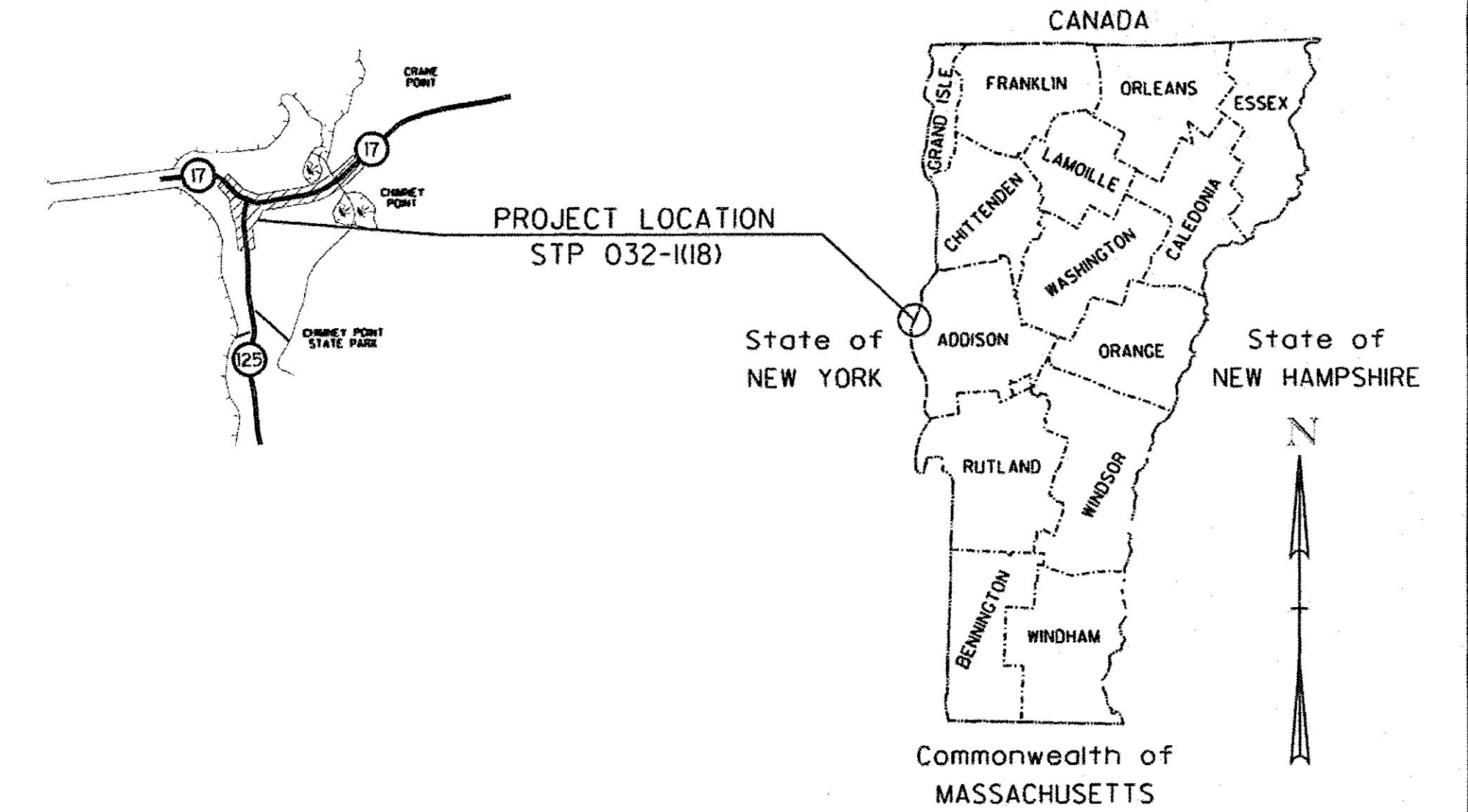



STATE OF VERMONT AGENCY OF TRANSPORTATION



INDEX OF SHEETS
SEE SHEET 2

RECORD PLANS

CONTRACTOR: PECKHAM ROAD CORPORATION - QUEENSBURY, NY
 RESIDENT ENGINEER: JOE KNIPES *DARK NORTON*
 CONSTRUCTION BEGAN: NOVEMBER 5, 2012
 CONSTRUCTION COMPLETE: OCTOBER 30, 2015
 RECORD PLANS BY: JOE KNIPES & JESSE IVES

I HEREBY CERTIFY THAT ALL THE CONSTRUCTION REQUIRED BY THIS SET OF DRAWINGS HAS BEEN ACCOMPLISHED AS INDICATED HEREIN.

BY: *Joe Dark Norton* RESIDENT ENGINEER
 DATE: *8-30-15*

NOTE: Any further information concerning final quantities, amounts or other details relative to this project may be found at Central Files in the electronic archives.

PROPOSED IMPROVEMENT TOWN OF ADDISON COUNTY OF ADDISON VT. ROUTE 17 AND VT. ROUTE 125

BEGINNING APPROXIMATELY 1630 FT (0.309 MILE) EAST OF THE VERMONT/NEW YORK STATE LINE AT STA 133+50.00 (MM 0.309) AND EXTENDING EASTERLY FOR A DISTANCE OF 825 FT (0.156 MILE) TO STA 141+75.00 (MM 0.465). THE PROJECT WILL INCLUDE THE RESURFACING OF VT 125 STARTING AT STA V 11+50.00 (MM 0.218) AND EXTENDING NORTHERLY FOR A DISTANCE 234 FT (0.044 MILE) TO STA V 13+84.00 (MM 0.262)

LENGTH OF ROADWAY 1,059 FT (0.200 MILE)
 LENGTH OF PROJECT 1,059 FT (0.200 MILE)

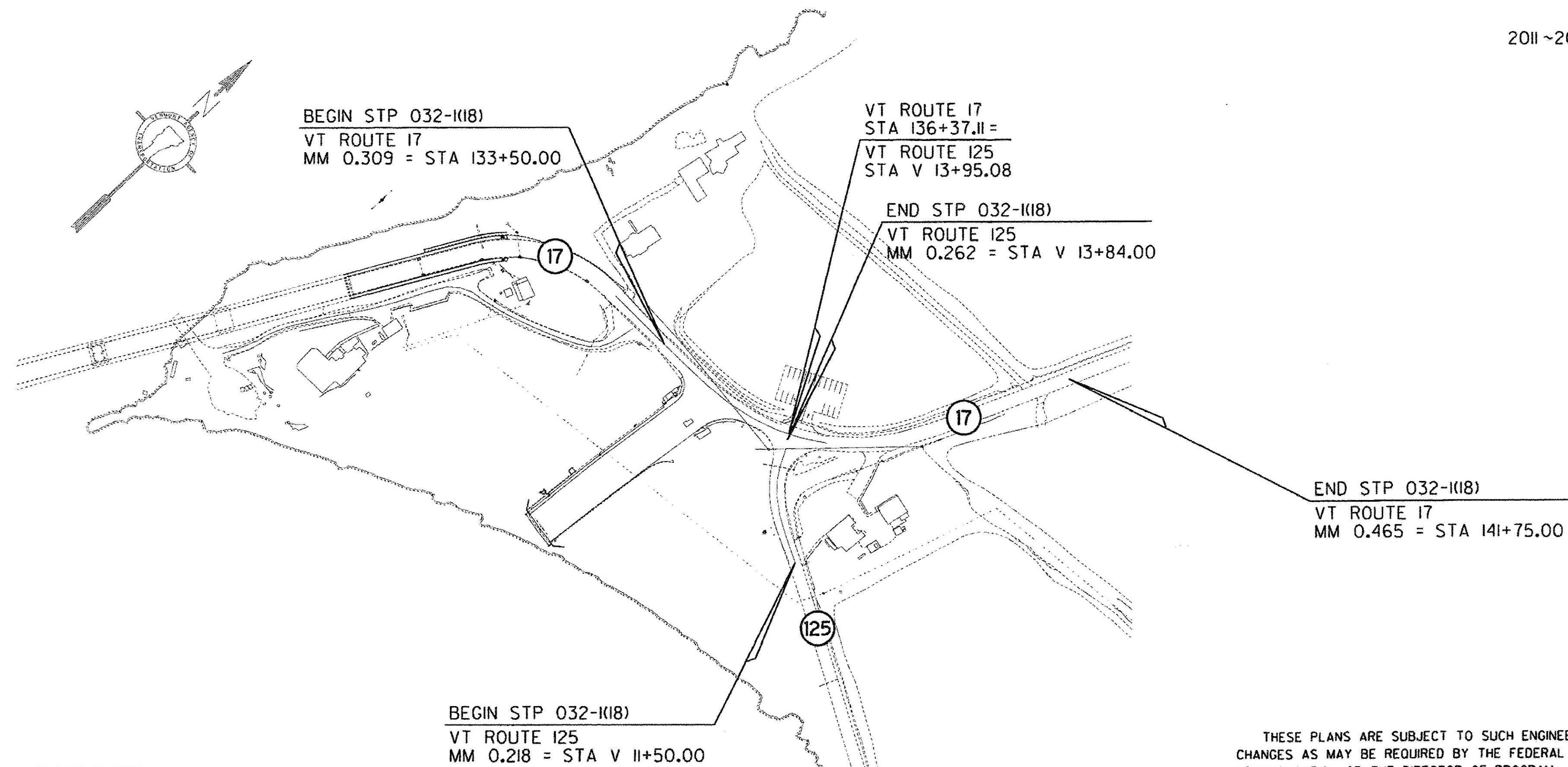
WORK TO BE PERFORMED UNDER THIS PROJECT INCLUDES COLD PLANING AND OVERLAYING WITH A LEVELING COURSE AND A WEARING COURSE, WITH PAVEMENT MARKINGS, SIGNS, DRAINAGE IMPROVEMENTS AND INCIDENTAL ITEMS. THIS PROJECT ALSO INCLUDES THE REMOVAL OF THE FERRY ACCESS ROAD, CONSTRUCTION OF A NEW BOAT LAUNCH, CONSTRUCTION OF TWO GRAVEL PARKING LOTS, CONSTRUCTION OF WALKING PATHS, RESHAPING THE CHIMNEY POINT DRIVEWAY AND INCIDENTAL ITEMS.

BITUMINOUS CONCRETE SUPERPAVE MIXTURE DESIGN CRITERIA

DESIGN LANE/DESIGN LIFE ESAL	2,078,000
DESIGN NUMBER OF GYRATIONS	50
PERFORMANCE GRADE ASPHALT BINDER	SUBSECTION 490.03B


TRAFFIC DATA

2011 ADT = 3258
 2031 ADT = 3592
 2031 DHV = 431
 T = 8.8%
 D = 56%
 V = 30 MPH
 2011~2031 CUM ESALS = 2,078,000
 MINOR ARTERIAL



PLANS PREPARED BY

Cory W. Robinson



111 Winners Circle, PO Box 5269 - Albany, NY 12205-0269
 Main: (518) 453-4500 • www.chacompanies.com

QUALITY ASSURANCE PROGRAM: LEVEL 3

CONVENTIONAL SYMBOLS

COUNTY LINE	
TOWN LINE	
LIMITS OF ACCESS	
POINT OF ACCESS	
FENCE LINE	
STONE WALL	
TRAVELED WAY	
GUARD RAIL	
RAILROAD	
SURVEY LINE	
CULVERT	
POWER POLE	
TELEPHONE POLE	
TREES	
CONTROL OF ACCESS	
PROPERTY LINE	
R.O.W. TAKING LINE	
SLOPE RIGHTS	
TOP OF CUT	
TOE OF SLOPE	

SURVEYED BY : NYS DOT
 SURVEYED DATE : JULY 2007

DATUM
 VERTICAL NAVD 88
 HORIZONTAL NAD 83/96

THESE PLANS ARE SUBJECT TO SUCH ENGINEERING CHANGES AS MAY BE REQUIRED BY THE FEDERAL HIGHWAY ADMINISTRATION OR THE DIRECTOR OF PROGRAM DEVELOPMENT.
 CONSTRUCTION IS TO BE CARRIED ON IN ACCORDANCE WITH THESE PLANS AND THE STANDARD SPECIFICATIONS FOR CONSTRUCTION DATED 2011, AS APPROVED BY THE FEDERAL HIGHWAY ADMINISTRATION ON JULY 20, 2011 FOR USE ON THIS PROJECT, INCLUDING ALL SUBSEQUENT REVISIONS AND SUCH REVISED SPECIFICATIONS AND SPECIAL PROVISIONS AS ARE INCORPORATED IN THESE PLANS.

DEPARTMENT OF TRANSPORTATION
 FEDERAL HIGHWAY ADMINISTRATOR

APPROVED _____ DATE _____

DIRECTOR OF PROGRAM DEVELOPMENT

APPROVED _____ DATE _____

PROJECT MANAGER : DANNY LANDRY

PROJECT NAME : ADDISON

PROJECT NUMBER : STP 032-1(118)

SHEET 1 OF 100 SHEETS