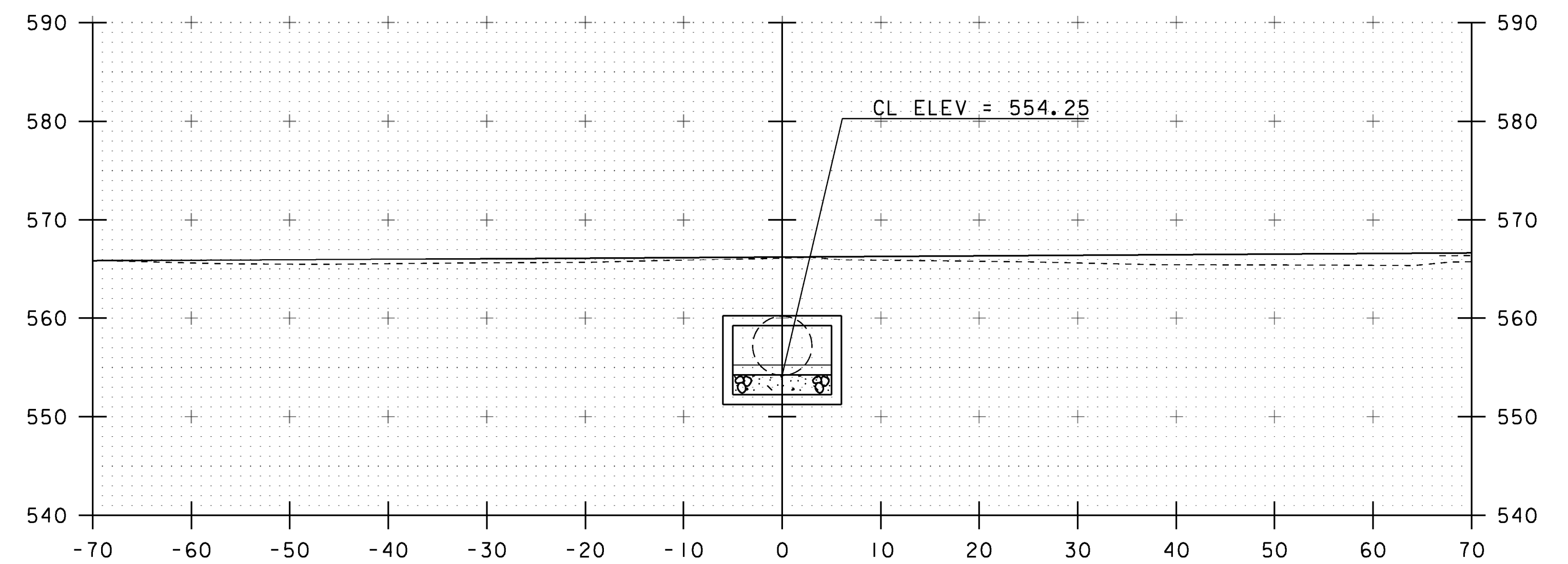
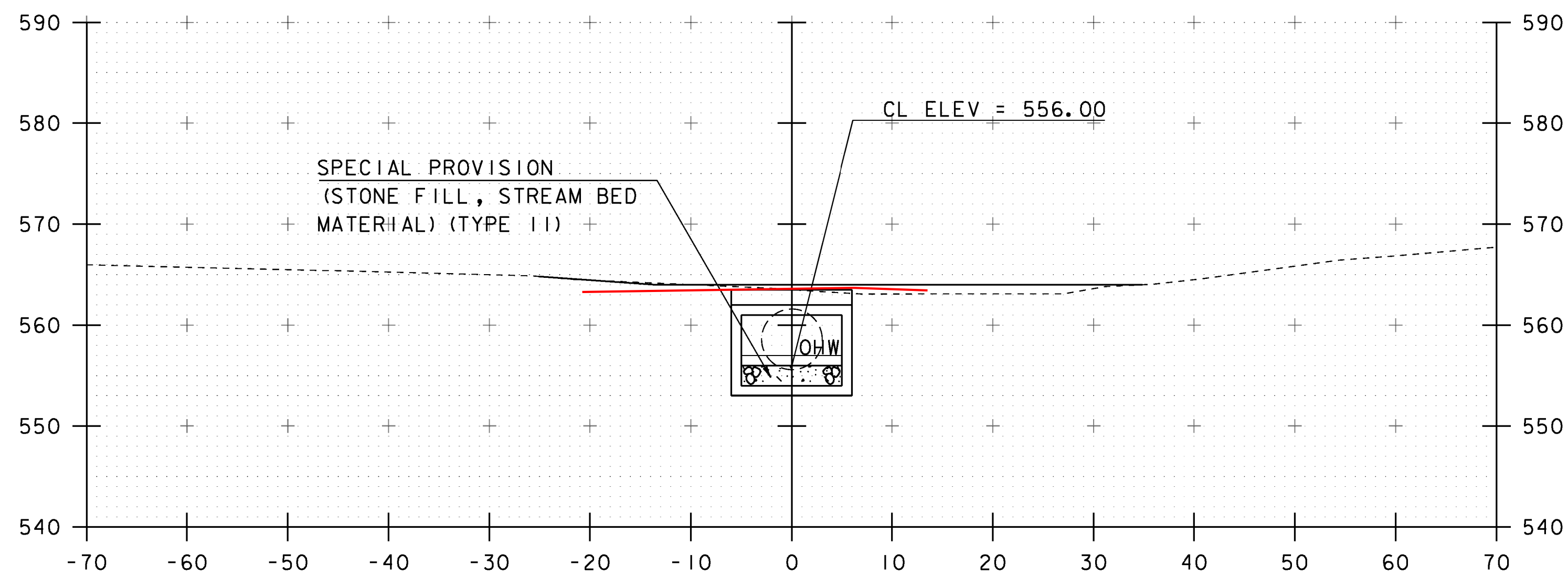


50+70

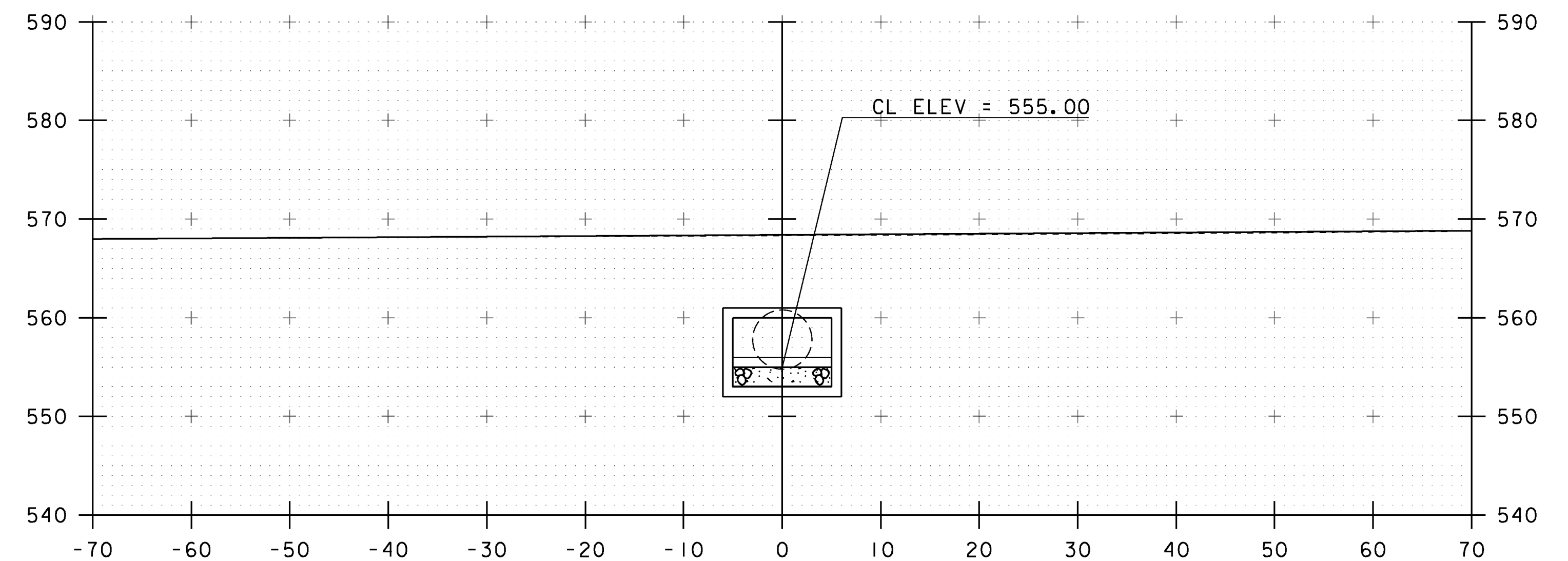


51+30

STA 50+60 BACK STATION
 END UNCLASSIFIED CHANNEL EXCAVATION
 END GEOTEXTILE UNDER STONE FILL
 END STONE FILL, TYPE IV
 END GRUBBING MATERIAL



50+60



51+00

PROJECT NAME: ST. ALBANS TOWN	
PROJECT NUMBER: BF 0279(5)	
FILE NAME: s12c598xs.dgn	PLOT DATE: 10-JAN-2017
PROJECT LEADER: J.B. MCCARTHY	DRAWN BY: J. SALVATORI
DESIGNED BY: J. SALVATORI	CHECKED BY: J.B. MCCARTHY
CHANNEL CROSS SECTIONS	SHEET 22 OF 29

STA. 50+60 TO STA. 51+30