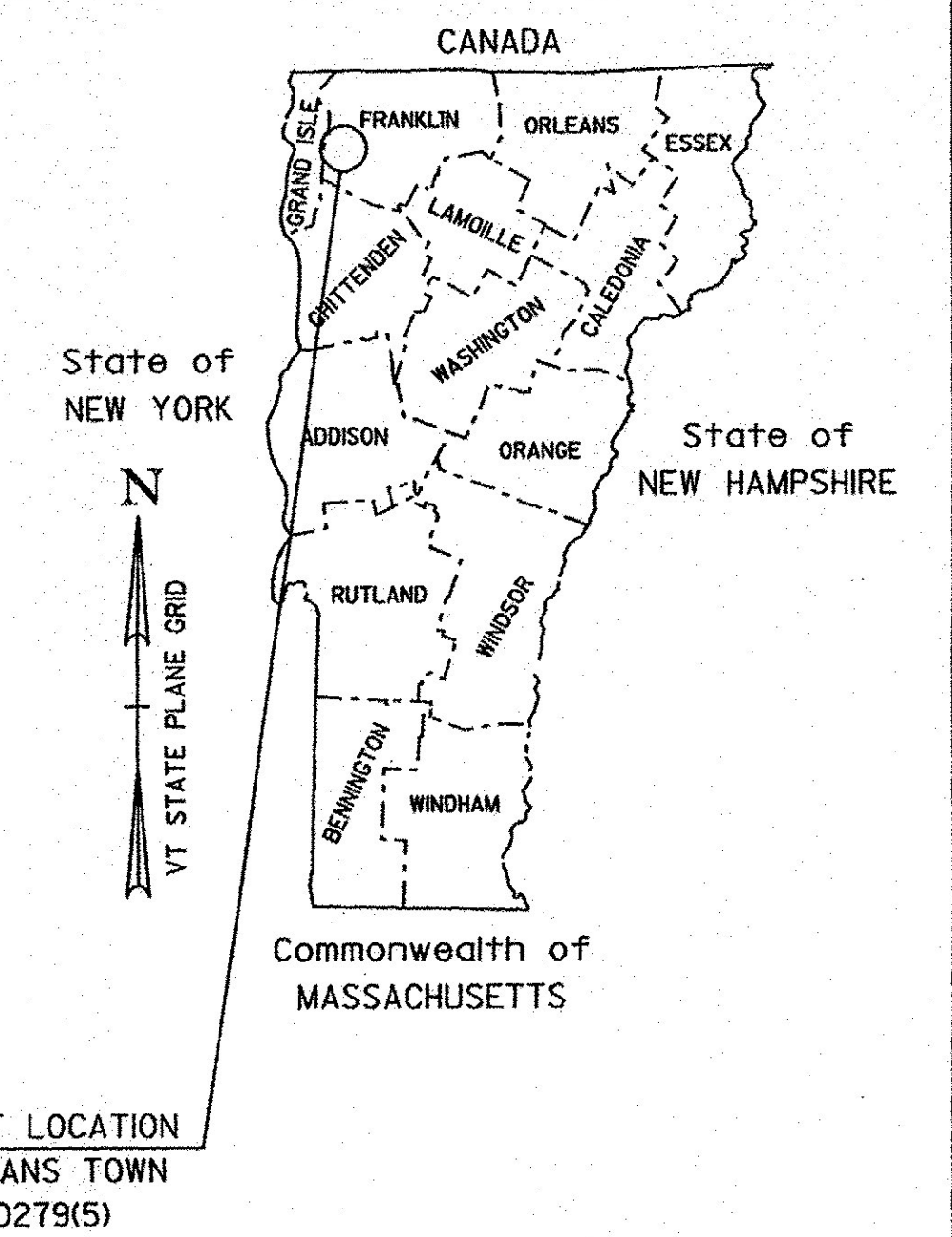
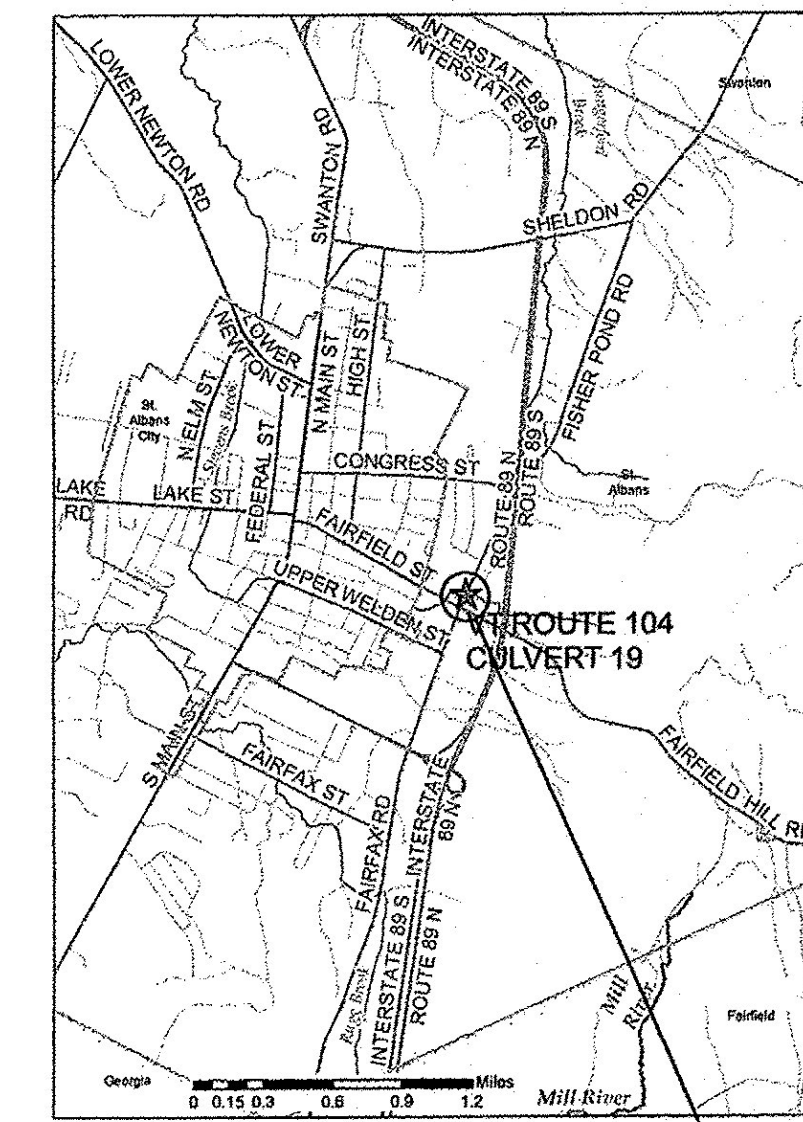


STATE OF VERMONT AGENCY OF TRANSPORTATION



PROPOSED IMPROVEMENT BRIDGE PROJECT

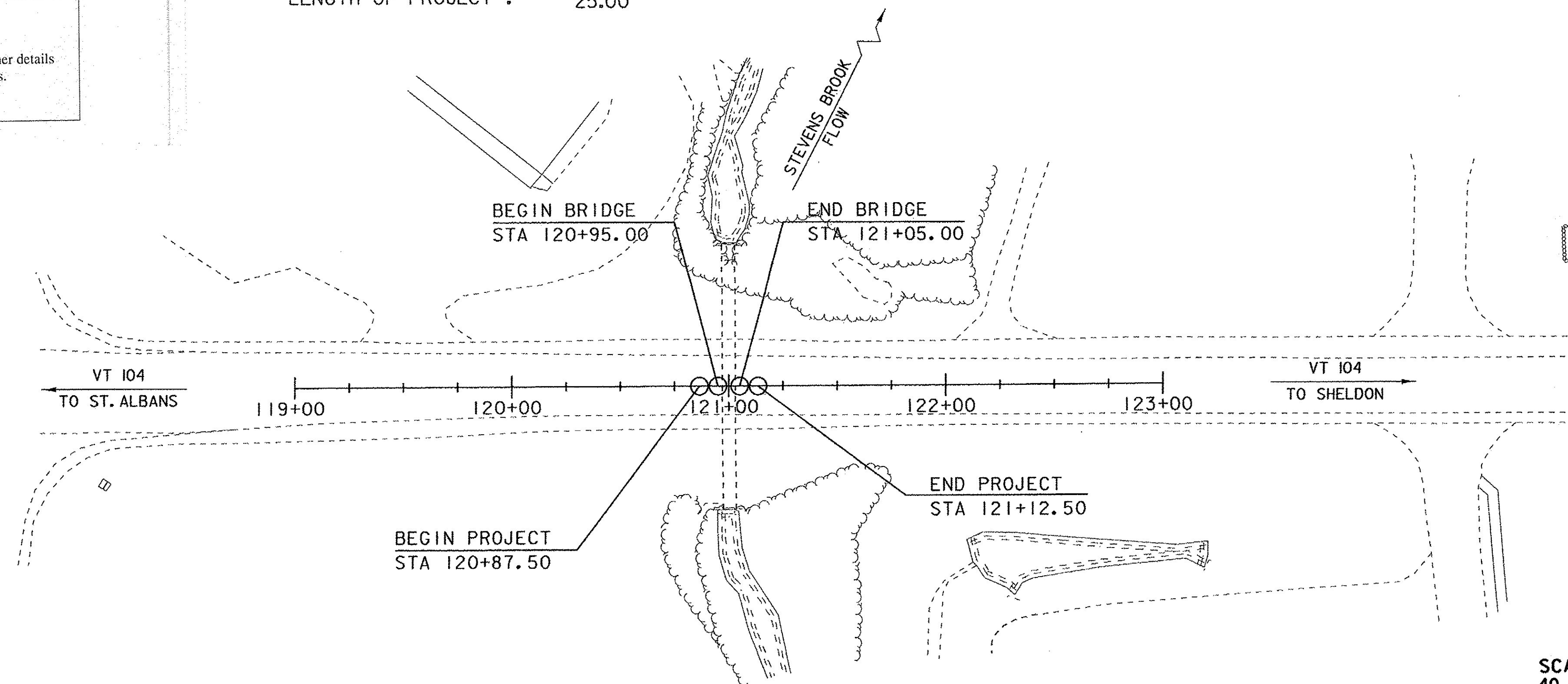
TOWN OF ST. ALBANS
COUNTY OF FRANKLIN



ROUTE NO : VT 104 (RURAL MAJOR COLLECTOR), CULVERT #19
 PROJECT LOCATION : APPROXIMATELY 350 FT NORTH OF THE INTERSECTIONS OF VT 36 AND VT 104.
 PROJECT DESCRIPTION : REMOVAL OF EXISTING STRUCTURE AND REPLACEMENT WITH A NEW PRECAST STRUCTURE.

LENGTH OF STRUCTURE : 10.00
 LENGTH OF ROADWAY : 15.00
 LENGTH OF PROJECT : 25.00

RECORD PLANS	
CONTRACTOR:	CCS CONSTRUCTORS LLC- MORRISVILLE, VT
RESIDENT ENGINEER:	SCOTT WHEATLEY
CONSTRUCTION BEGAN:	JULY 27, 2017
CONSTRUCTION COMPLETE:	AUGUST 05, 2017
RECORD PLANS BY:	SCOTT WHEATLEY & JESSE IVES
I HEREBY CERTIFY THAT ALL THE CONSTRUCTION REQUIRED BY THIS SET OF DRAWINGS HAS BEEN ACCOMPLISHED AS INDICATED HEREIN.	
BY	RESIDENT ENGINEER
DATE	JULY 24, 2018
NOTE: Any further information concerning final quantities, amounts or other details relative to this project may be found at Central Files in the electronic archives.	



CONSTRUCTION IS TO BE CARRIED ON IN ACCORDANCE WITH THESE PLANS AND THE STANDARD SPECIFICATIONS FOR CONSTRUCTION DATED 2011, AS APPROVED BY THE FEDERAL HIGHWAY ADMINISTRATION ON JULY 20, 2011 FOR USE ON THIS PROJECT, INCLUDING ALL SUBSEQUENT REVISIONS AND SUCH REVISED SPECIFICATIONS AND SPECIAL PROVISIONS AS ARE INCORPORATED IN THESE PLANS.

QUALITY ASSURANCE PROGRAM : LEVEL 2	
SURVEYED BY :	L. ORVIS, PC
SURVEYED DATE :	1-7-2015
DATUM	
VERTICAL	NAVD 88
HORIZONTAL	NAD 83 (1992)

SCALE 1" = 40'-0"

DIRECTOR OF PROJECT DELIVERY	
APPROVED	DATE 1/5/2017
PROJECT MANAGER : J.B. MCCARTHY	
PROJECT NAME : ST. ALBANS TOWN	
PROJECT NUMBER : BF 0279(5)	
SHEET 1 OF 29 SHEETS	